

# TPO 166 3-5 Salisbury Street



Not Set



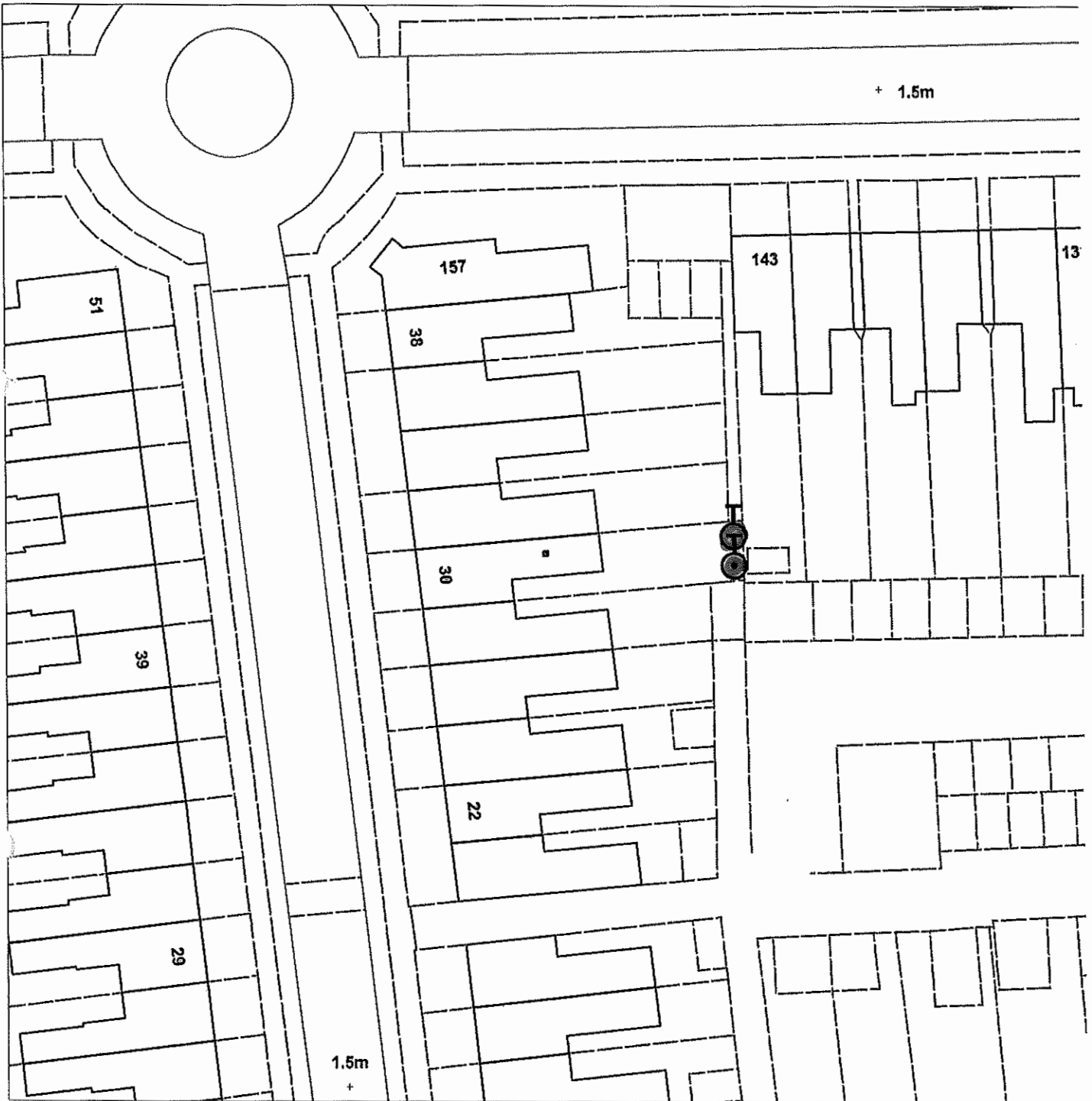
Scale : 1:1248

<b>Organisation</b>	Hull City Council
<b>Department</b>	Planning Department
	Not Set
<b>Date</b>	27 April 2015

© Crown Copyright and database rights 2011. Ordnance Survey (100023372)

# TPO73 30 Salisbury Street

Not Set



Scale : 1:531

<b>Organisation</b>	Hull City Council
<b>Department</b>	Planning
	Not Set
<b>Date</b>	22 April 2015

TPO NO.  
234

**ARBORICULTURAL SURVEY/ASSESSMENT**

**APPLICATION NO: -**

**DATE: - 20.11.19**

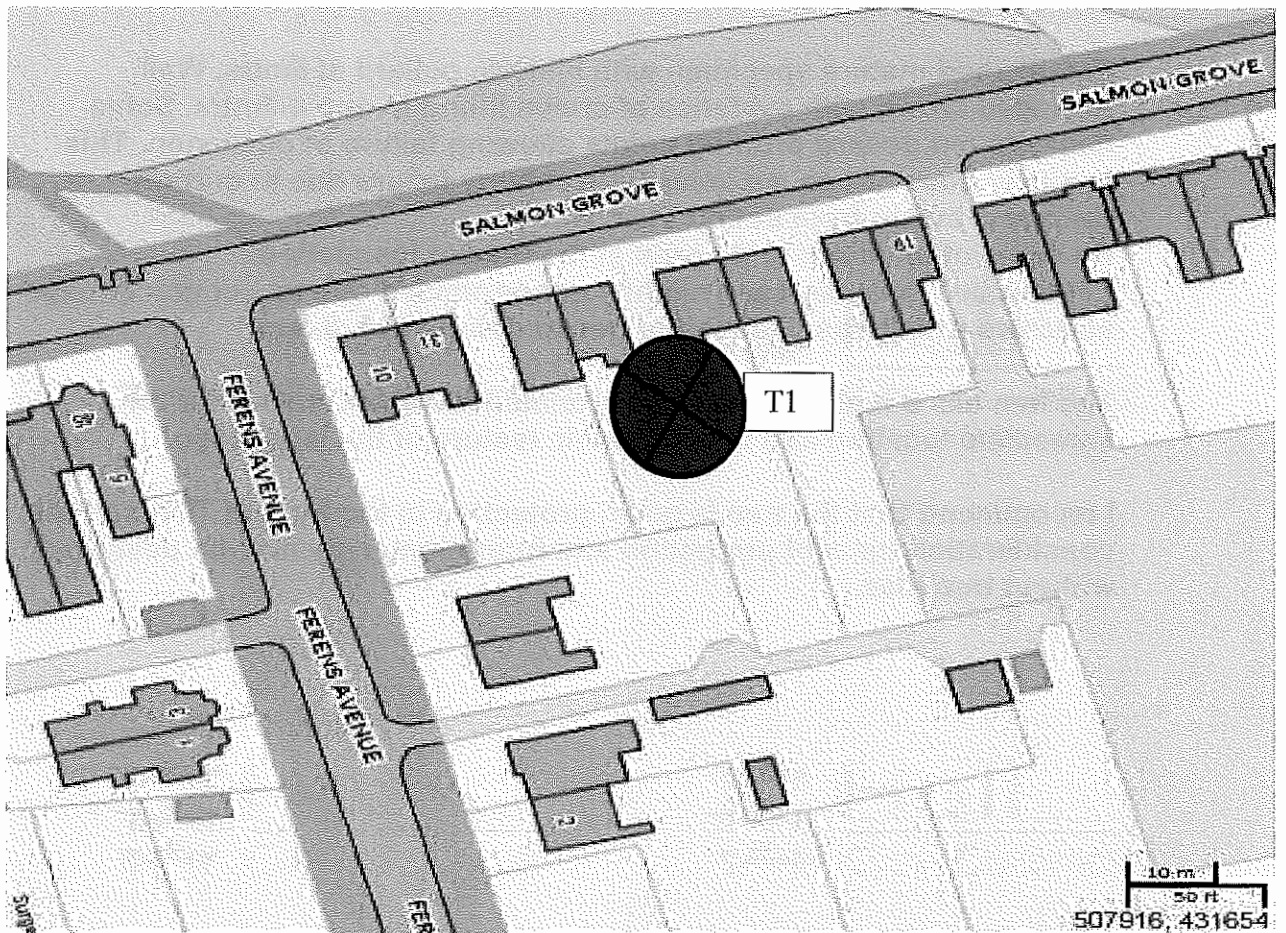
**ADDRESS: - 25 – 27 Salmon Grove, Hull**

**OWNERSHIP: - Private**

**ASSESSED BY: - A Sivell-Thompson**

**LOCATION: - 25 – 27 Rear of salmon Grove**

**T1 on the map**



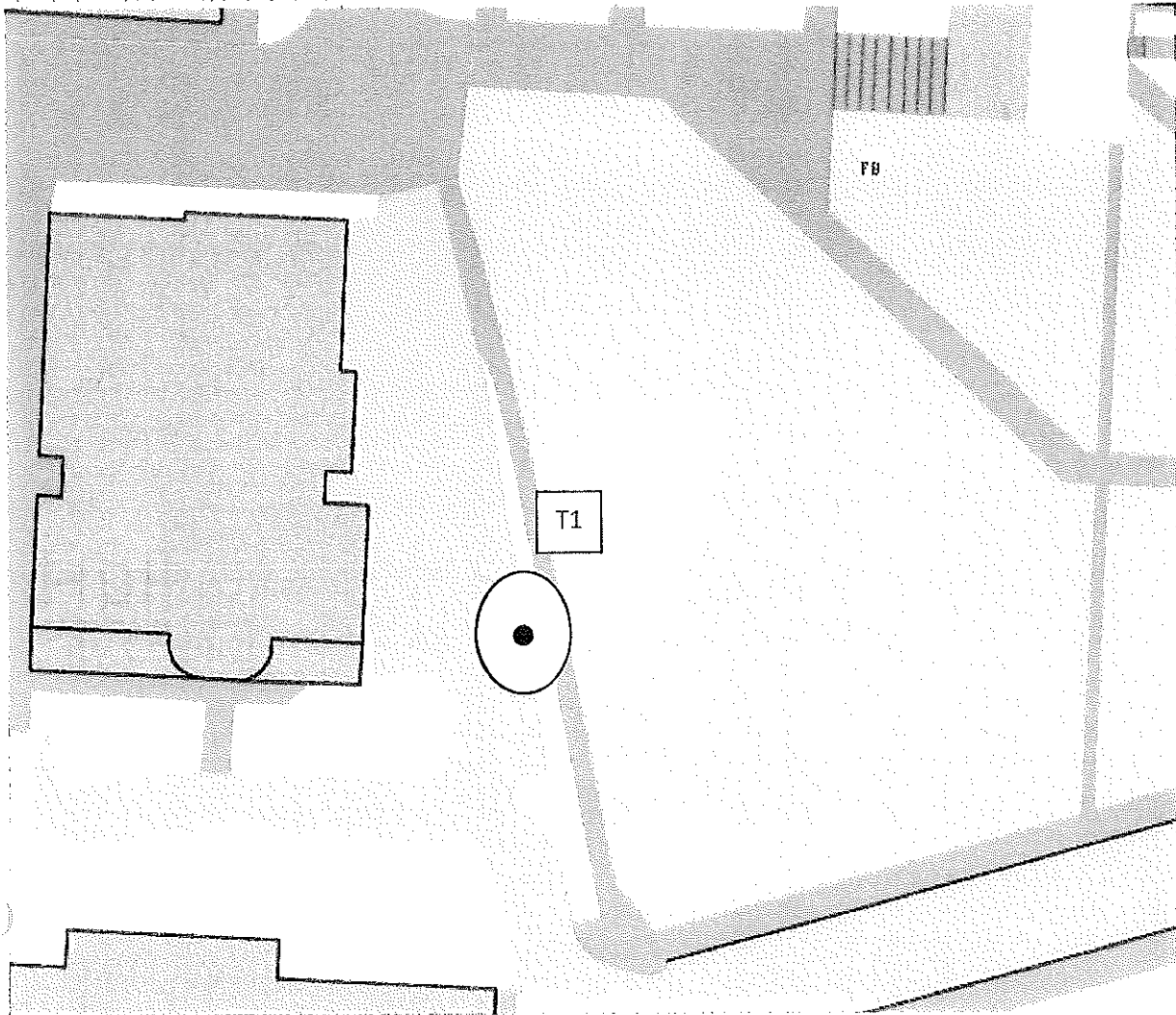
# TPO 242

# Salmon Grove

TPO request to retain poplar tree

T1;

White poplar (*populus alba*)



TPO request for t1

No technical justification to remove tree, TPO to retain veteran poplar, high value amenity tree and tree of importance due to size and prominence in the local setting.

Allow a 10m overall crown reduction on the tree to bring the size in and allow to regrow but to be more easily managed at this new height.



# TPO 143 228-230 Saltshouse Road

Not Set



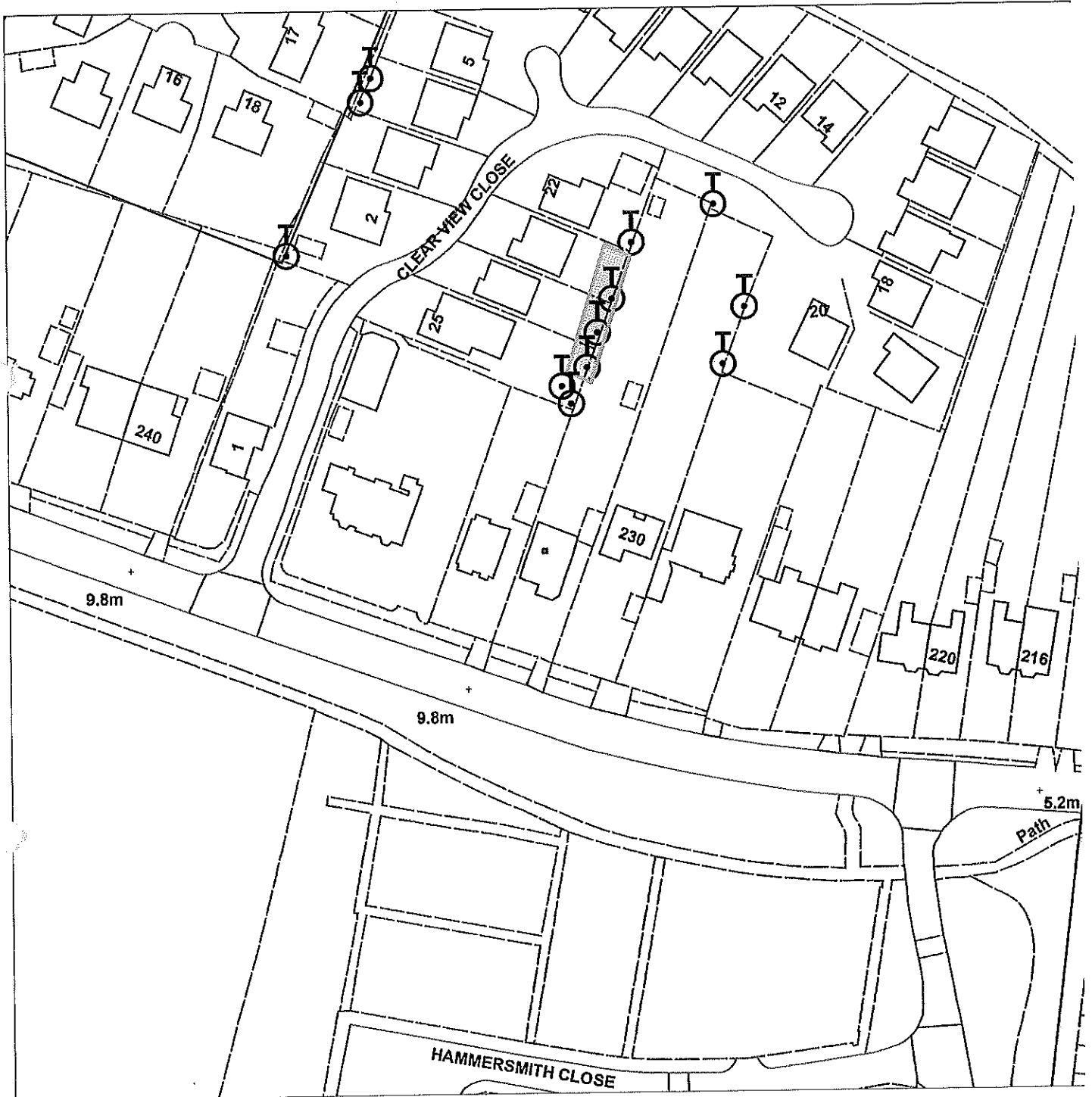
Scale : 1:1248

Organisation	Hull City Council
Department	Planning Department
	Not Set
Date	27 April 2015

# TPO77 Land to rear of 232-238 Saltshouse Road



Not Set



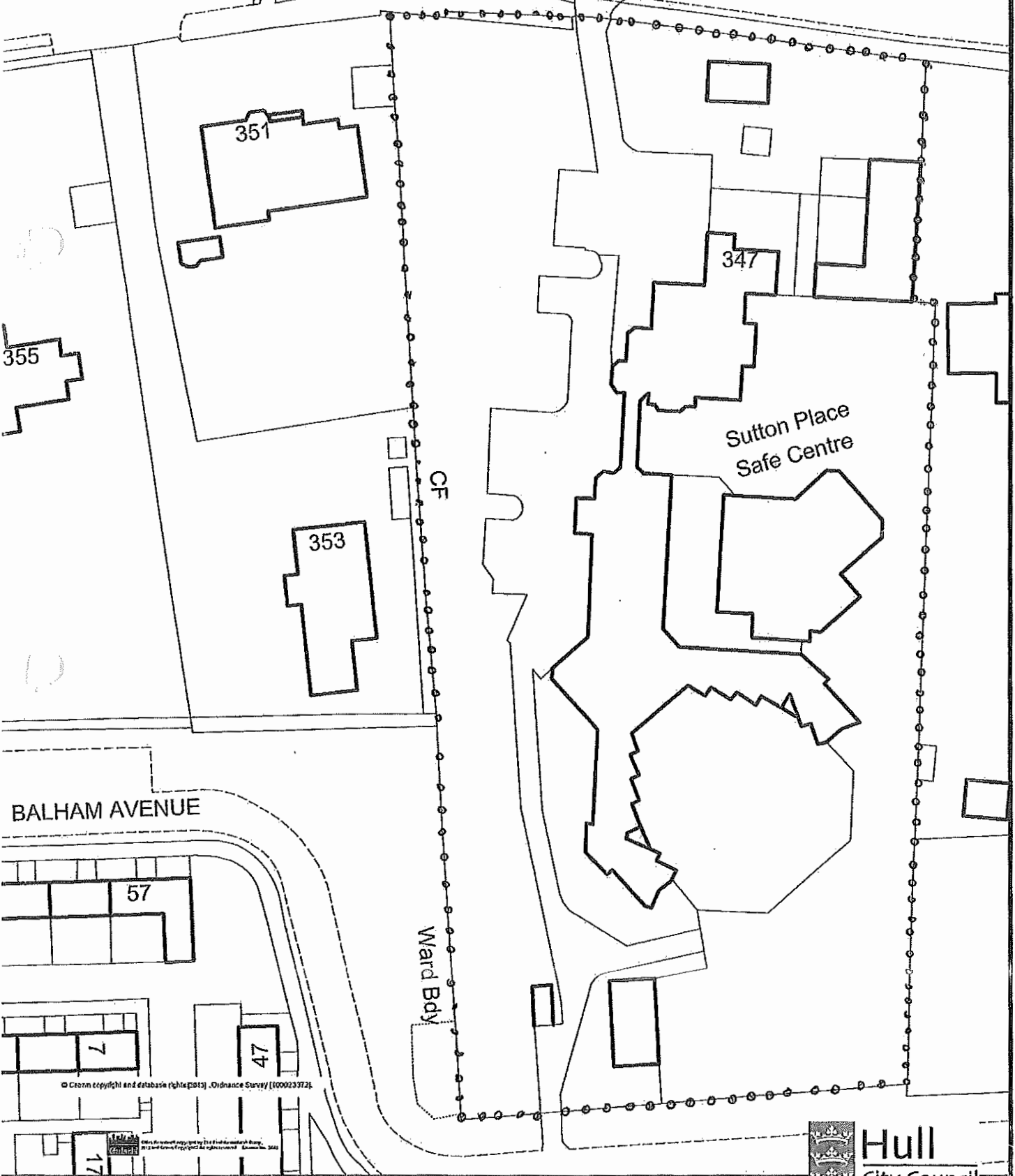
Scale : 1:1063

Organisation	Hull
Department	Hull City Council
	Not Set
Date	24 April 2015

Area TPO Application  
Former Sutton Place Safe Centre  
347 Saltshouse Road  
Kingston upon Hull

TPO 206

~~SALTSHOUSE ROAD~~  
All trees within the Area on the  
map and marked with a dotted line



© Crown copyright and database rights (2013). Ordnance Survey [100023372]

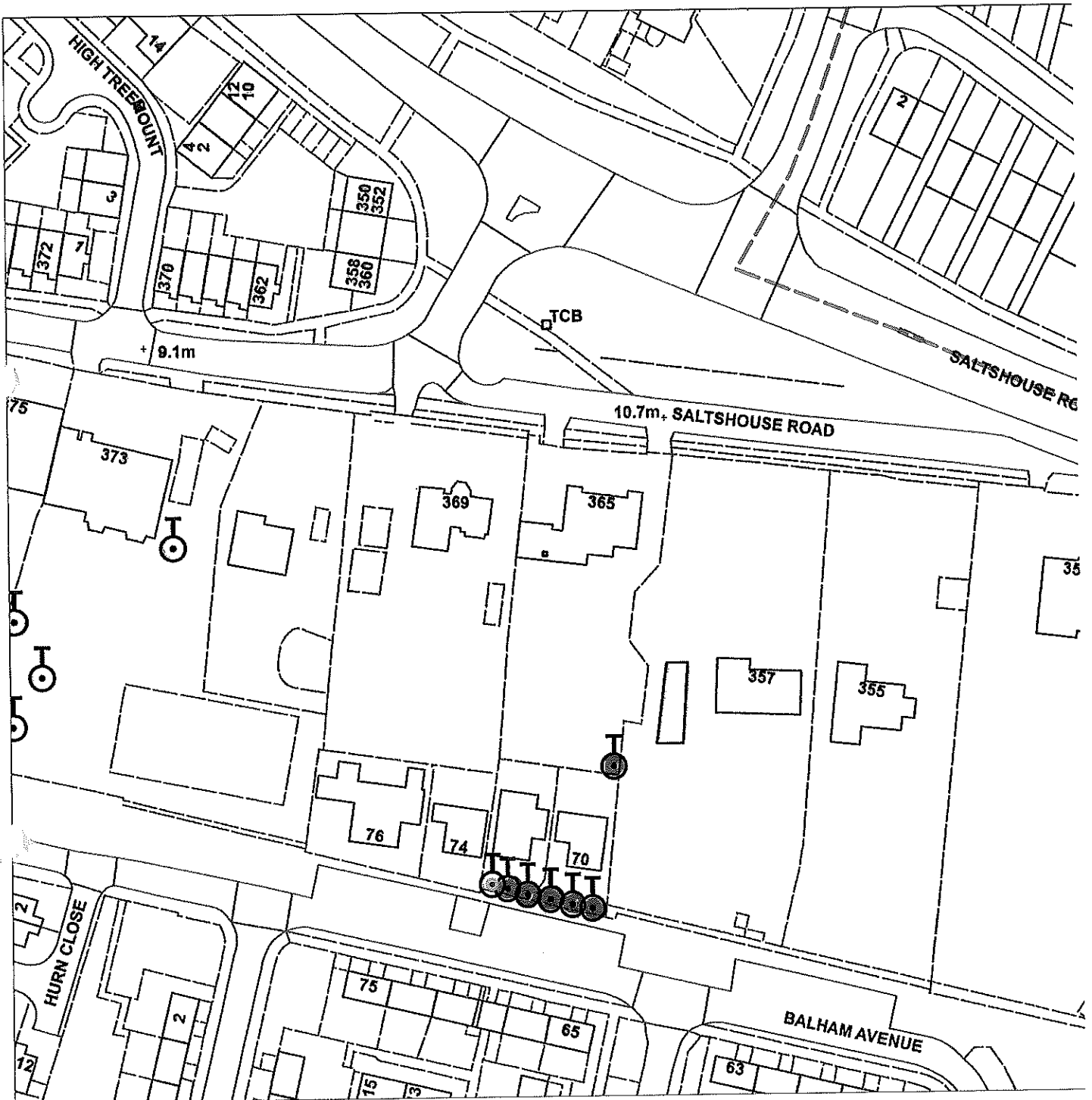




# TPO33 365/367 Saltshouse Road



Not Set



Scale : 1:1063

<b>Organisation</b>	Hull City Council
<b>Department</b>	Planning Department
	Not Set
<b>Date</b>	22 April 2015

# TPO17 373 Saltshouse Road

Not Set

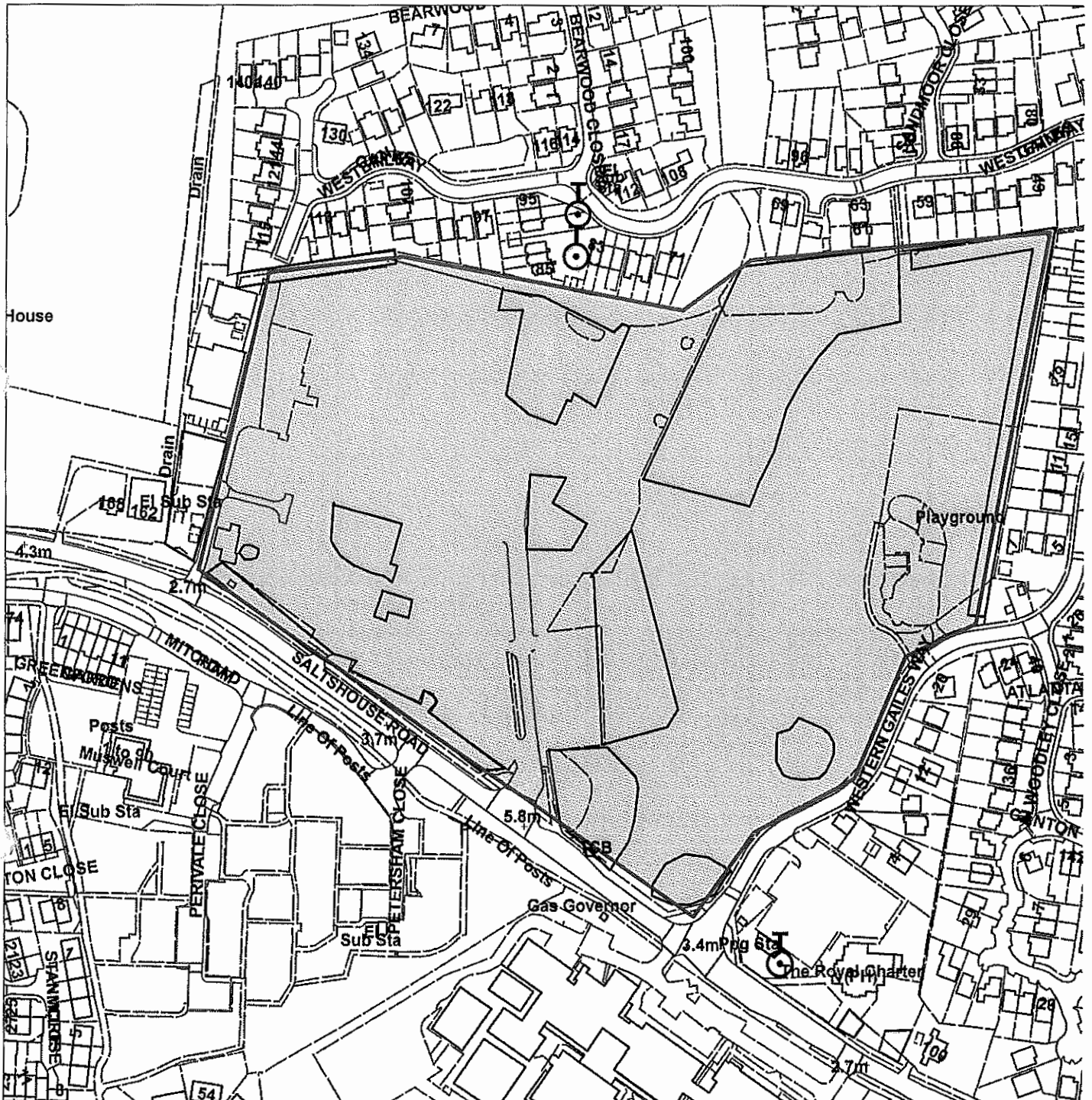


Scale : 1:531

<b>Organisation</b>	Hull City Council
<b>Department</b>	Planning
	Not Set
<b>Date</b>	22 April 2015

# TPO 157 Saltshouse Road, Princess Royal Hospital

Not Set

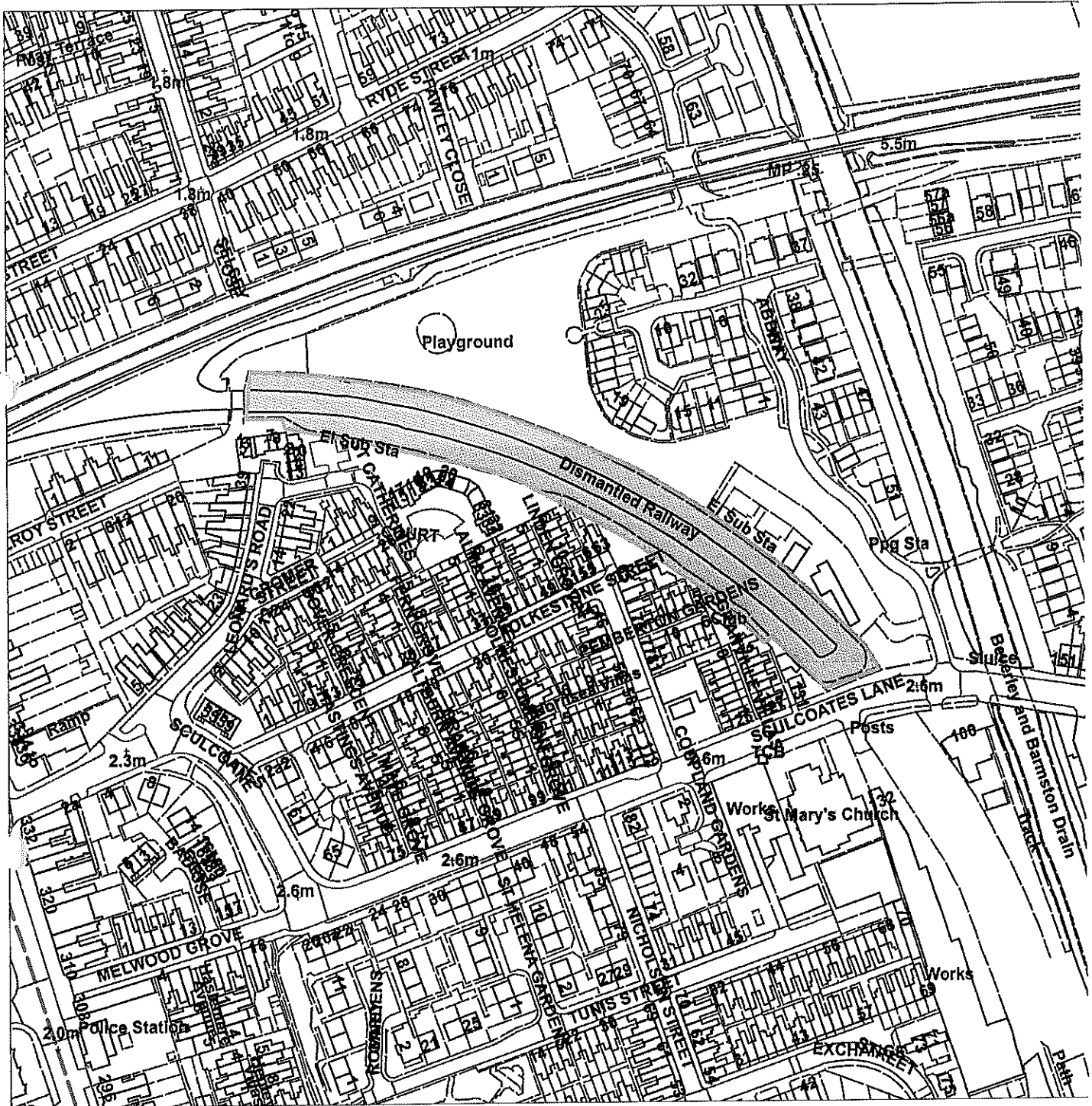


Scale : 1:2496

<b>Organisation</b>	Hull City Council
<b>Department</b>	Planning Department
	Not Set
<b>Date</b>	27 April 2015

# TPO 182 Sculcoates Lane

Not Set



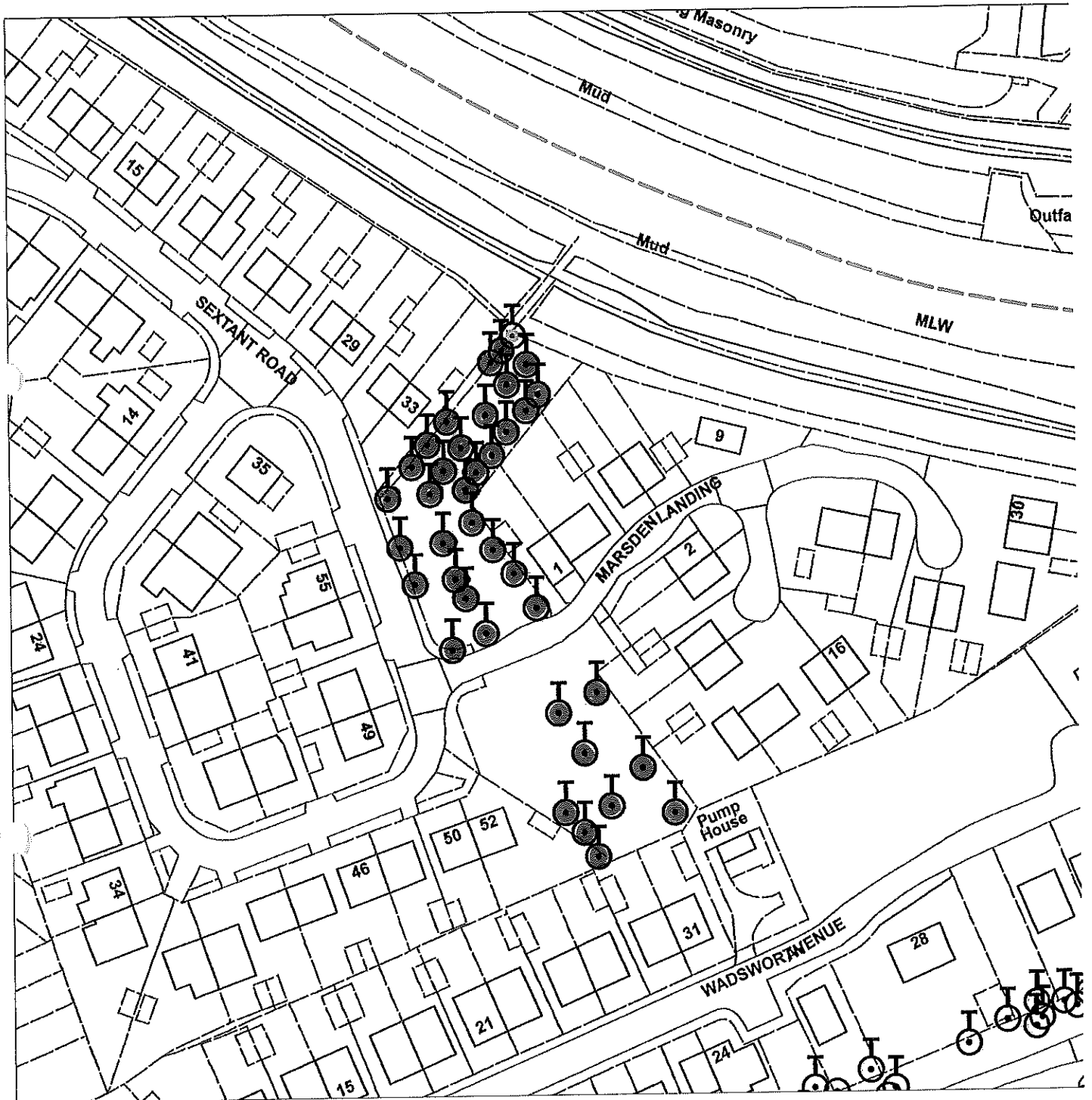
Scale : 1:2496

<b>Organisation</b>	Hull City Council
<b>Department</b>	Planning Department
	Not Set
<b>Date</b>	27 April 2015

# TPO35 Sextant Road/Marsden Landing



Not Set

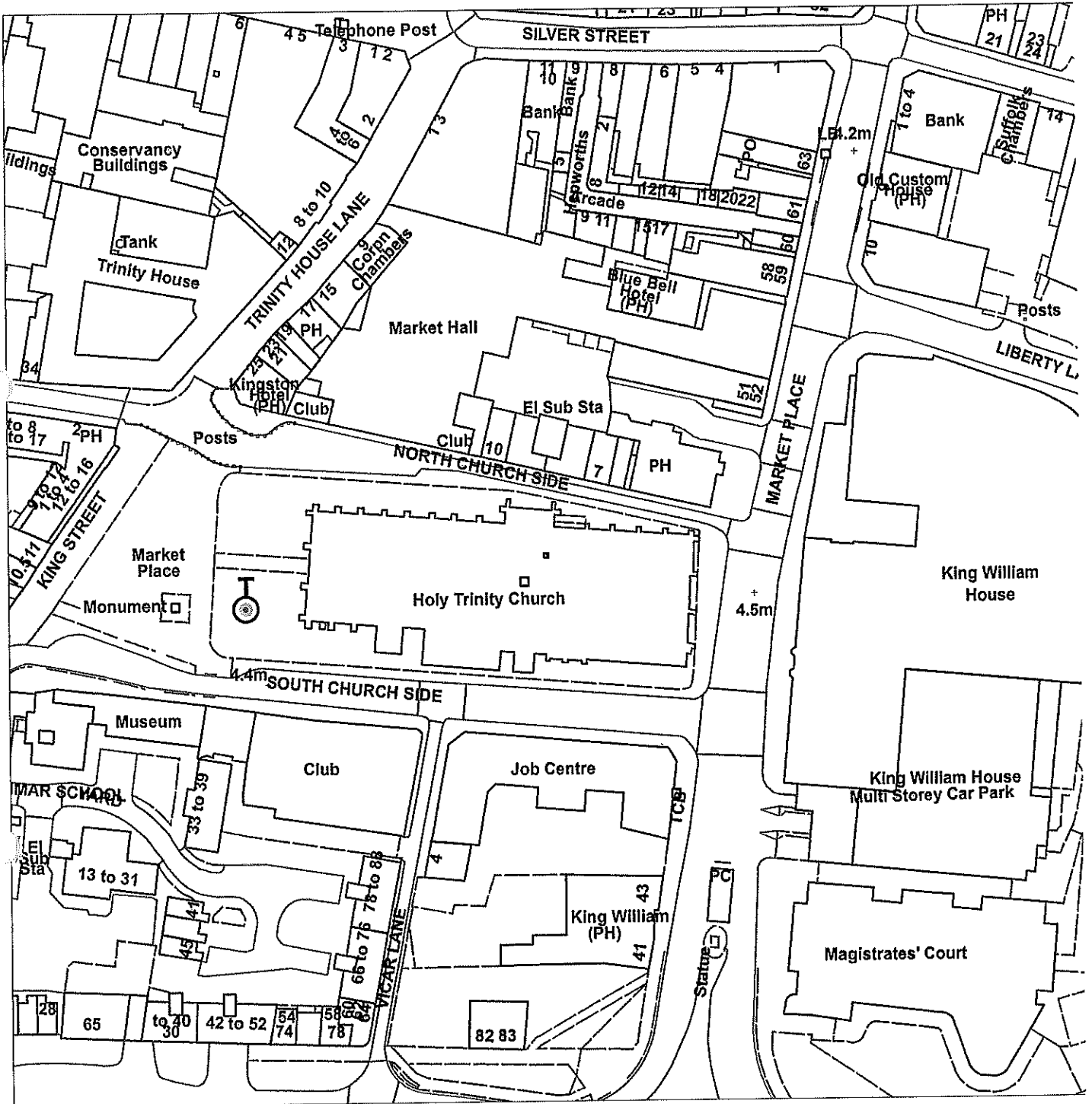


Scale : 1:1063

<b>Organisation</b>	Hull City Council
<b>Department</b>	Planning Department
	Not Set
<b>Date</b>	28 April 2015

# TPO 160 Holy Trinity Parish Church, South Church

Side  
Not Set



Scale : 1:1248

<b>Organisation</b>	Hull City Council
<b>Department</b>	Planning Department
	Not Set
<b>Date</b>	27 April 2015

# TPO24 243 Southcoates lane



Not Set



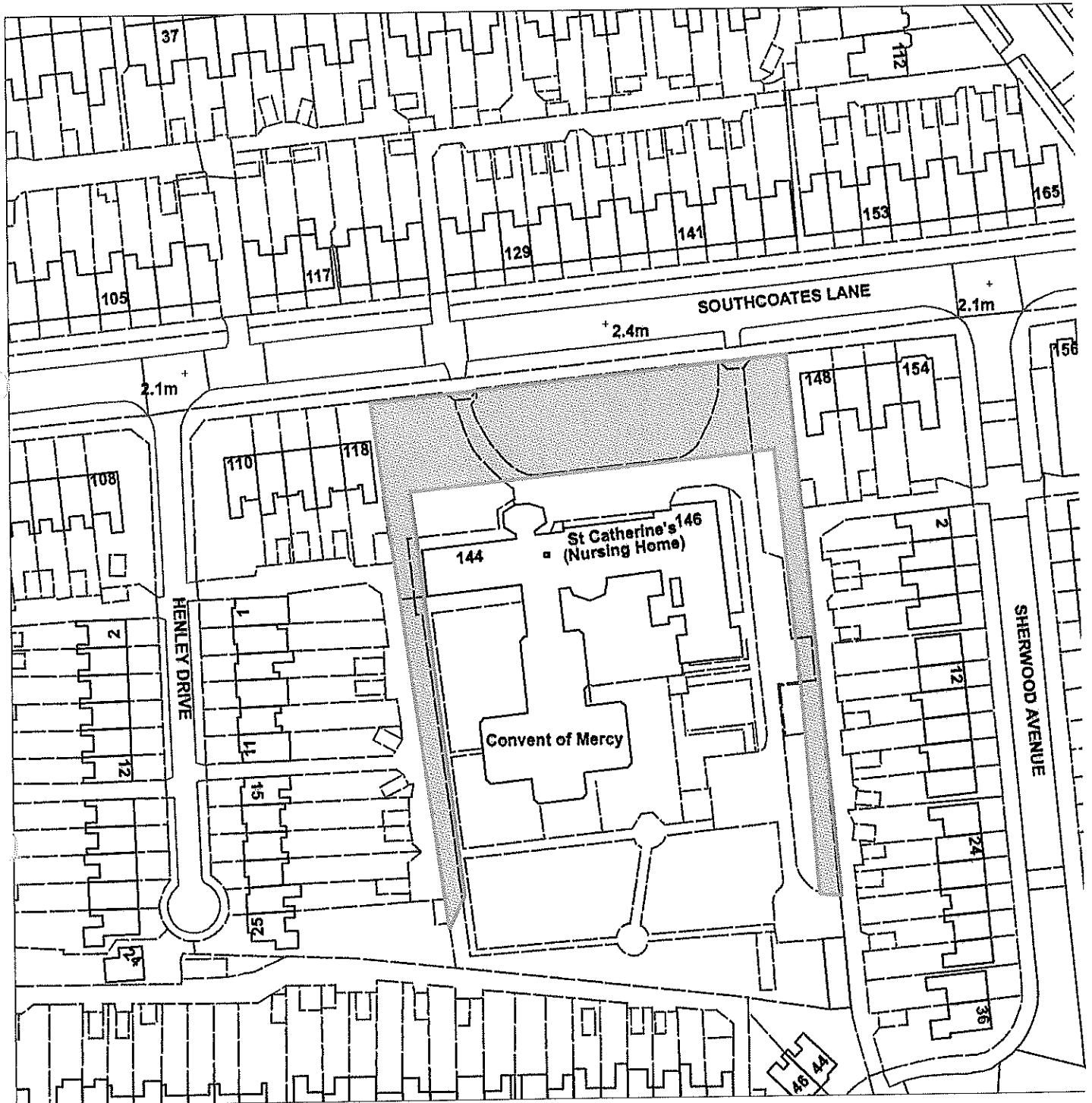
Scale : 1:531

<b>Organisation</b>	Hull City Council
<b>Department</b>	Planning Department
	Not Set
<b>Date</b>	22 April 2015



# TPO51 St Catherines Home for the Elderly, 146

Southcoates Lane  
Not Set

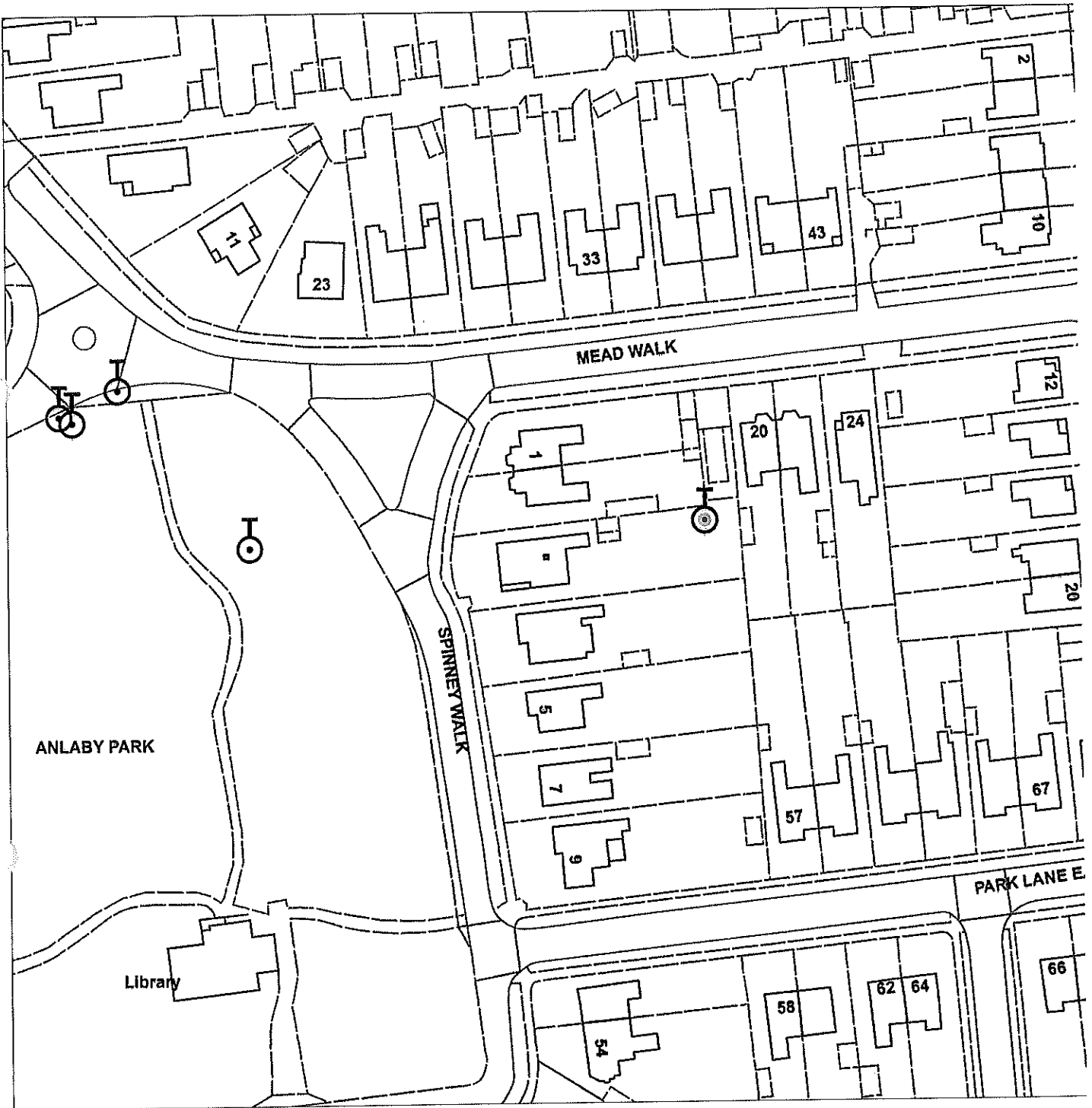


Scale : 1:1063

<b>Organisation</b>	Hull City Council
<b>Department</b>	Planning Department
	Not Set
<b>Date</b>	22 April 2015

# TPO61 3 Spinney Walk

Not Set



Scale : 1:1063

<b>Organisation</b>	Hull City Council
<b>Department</b>	Planning Department
	Not Set
<b>Date</b>	22 April 2015

# TPO19 136 Spring Bank

Not Set



Scale : 1:531

<b>Organisation</b>	Hull City Council
<b>Department</b>	Planning
	Not Set
<b>Date</b>	22 April 2015

# TPO9 52 Spring Bank

Not Set

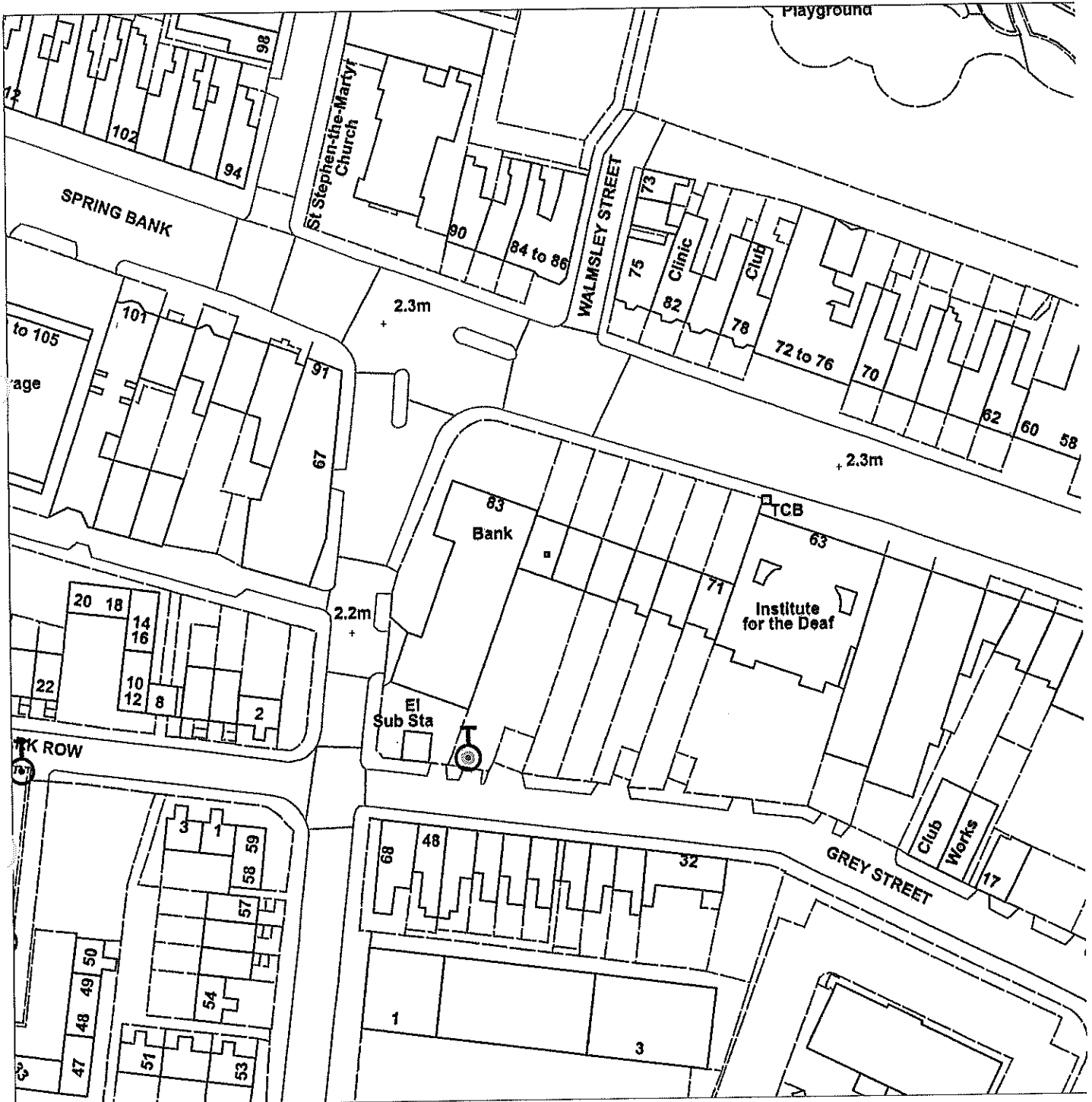


Scale : 1:1063

<b>Organisation</b>	Hull City Council
<b>Department</b>	Planning
	Not Set
<b>Date</b>	22 April 2015

# TPO40 79-81 Spring Bank

Not Set



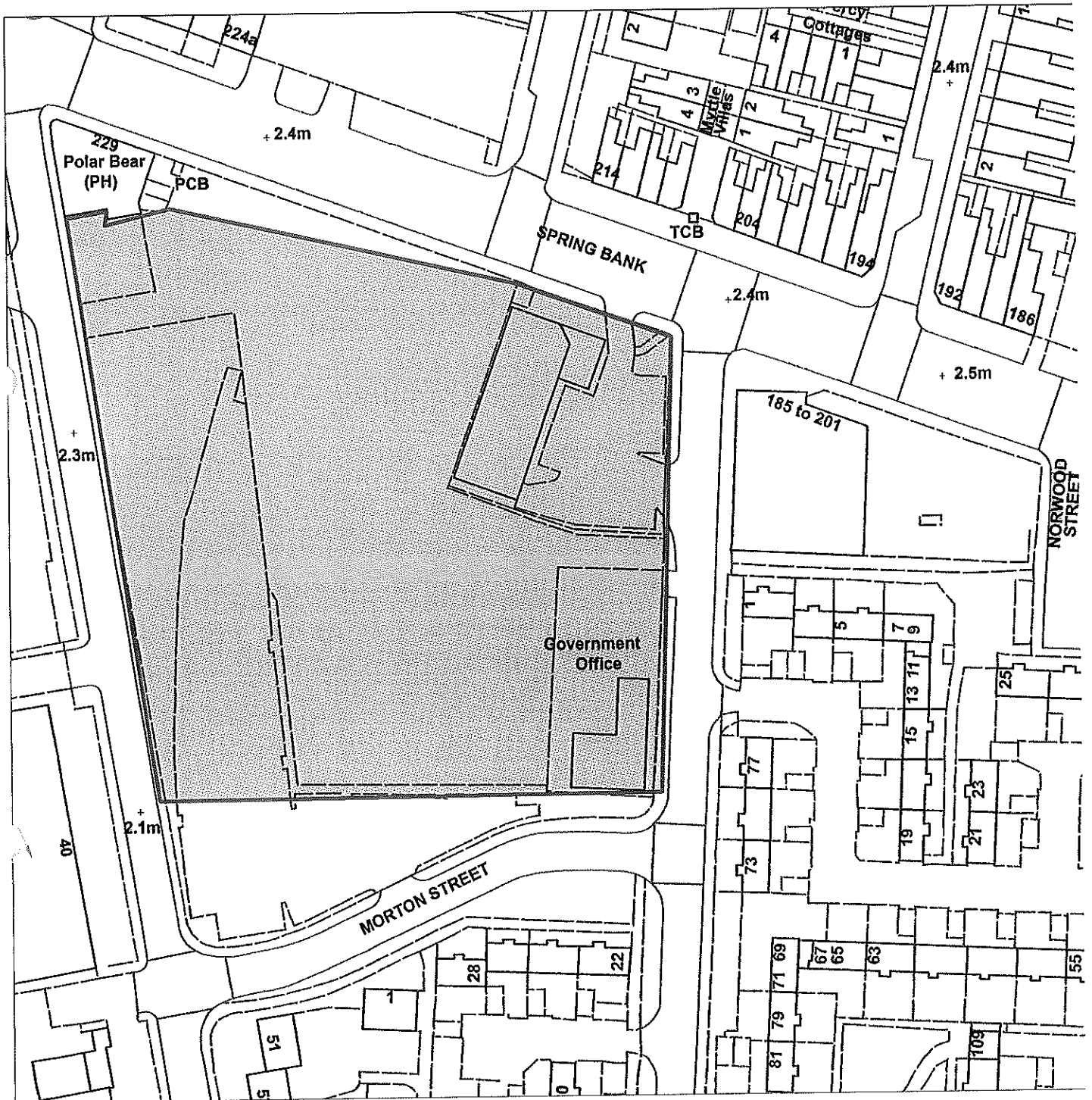
Scale : 1:1063

<b>Organisation</b>	Hull City Council
<b>Department</b>	Planning Department
	Not Set
<b>Date</b>	22 April 2015

# TPO27 Spring Bank Government Buildings



Not Set

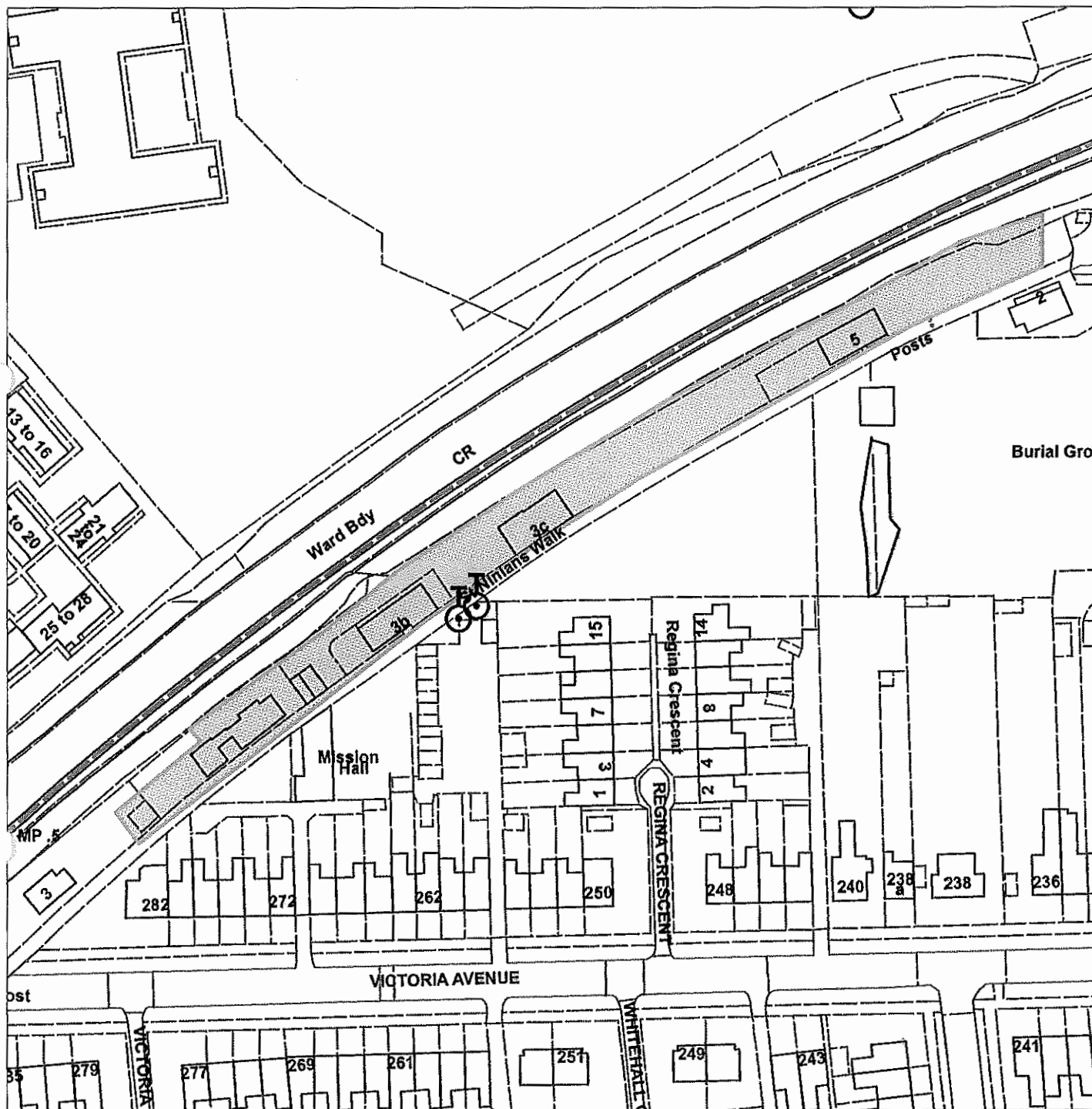


Scale : 1:1063

<b>Organisation</b>	Hull City Council
<b>Department</b>	Planning Department
	Not Set
<b>Date</b>	28 April 2015

# TPO 138 St Ninians Walk, Land to north of

Not Set



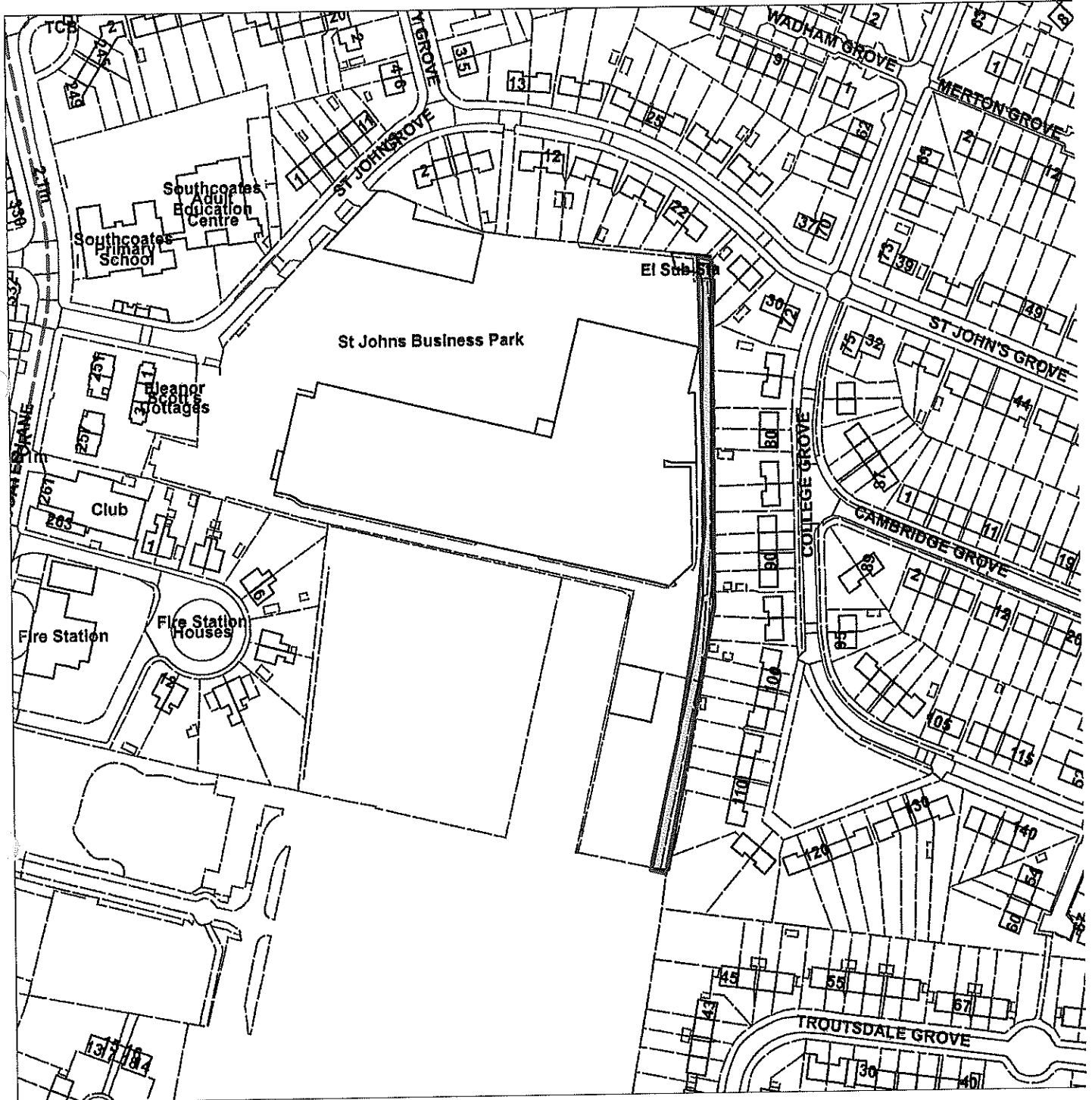
Scale : 1:1248

<b>Organisation</b>	Hull City Council
<b>Department</b>	Planning Department
	Not Set
<b>Date</b>	27 April 2015

# TPO45 St Johns Grove



Not Set



Scale : 1:2126

<b>Organisation</b>	Hull City Council
<b>Department</b>	Planning Department
	Not Set
<b>Date</b>	22 April 2015



# TPO 95 Strathcona Avenue, land to rear of



Not Set



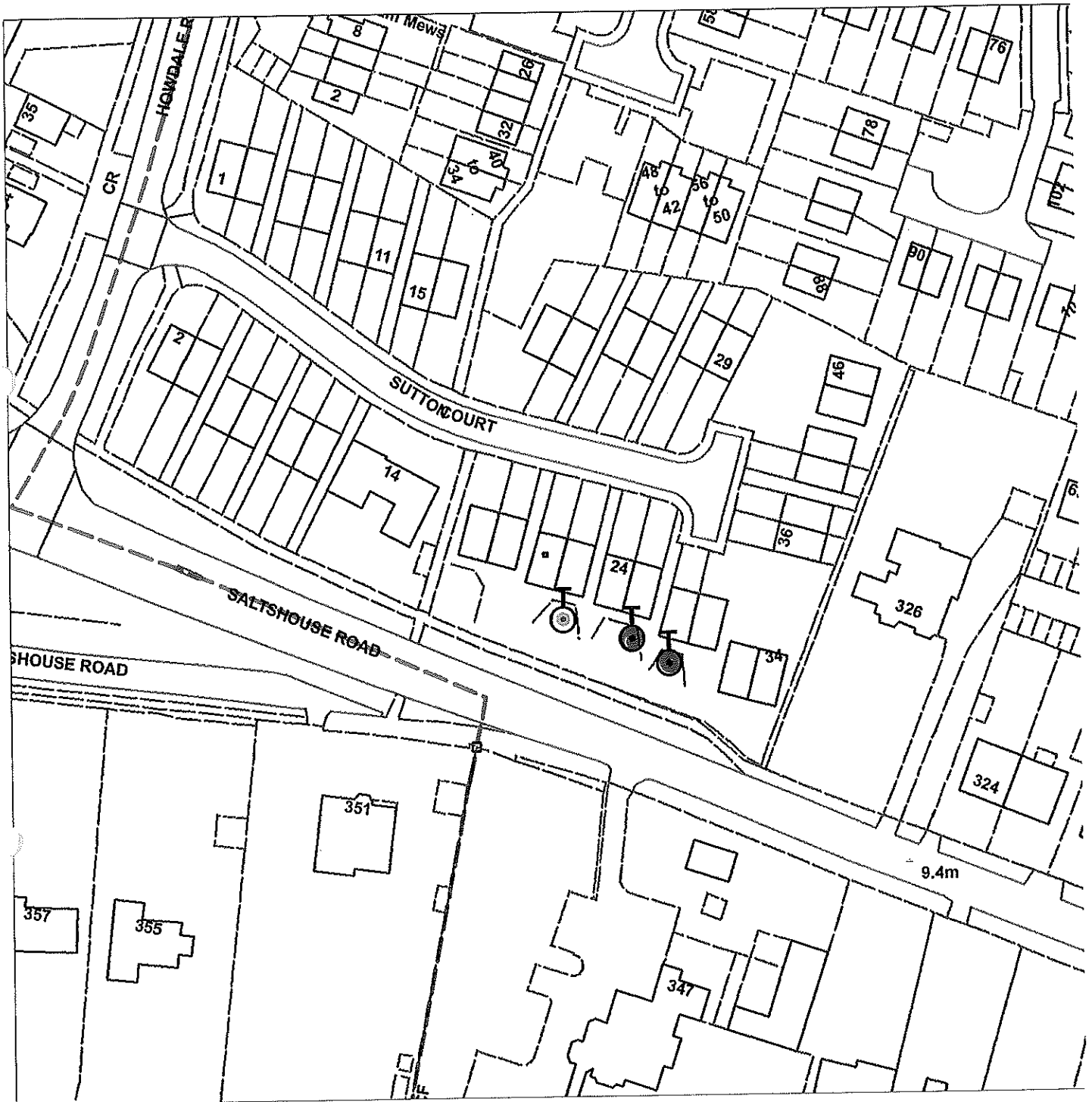
Scale : 1:1063

<b>Organisation</b>	Hull City Council
<b>Department</b>	Planning Department
	Not Set
<b>Date</b>	27 April 2015

# TPO 101 20-30 Sutton Court



Not Set

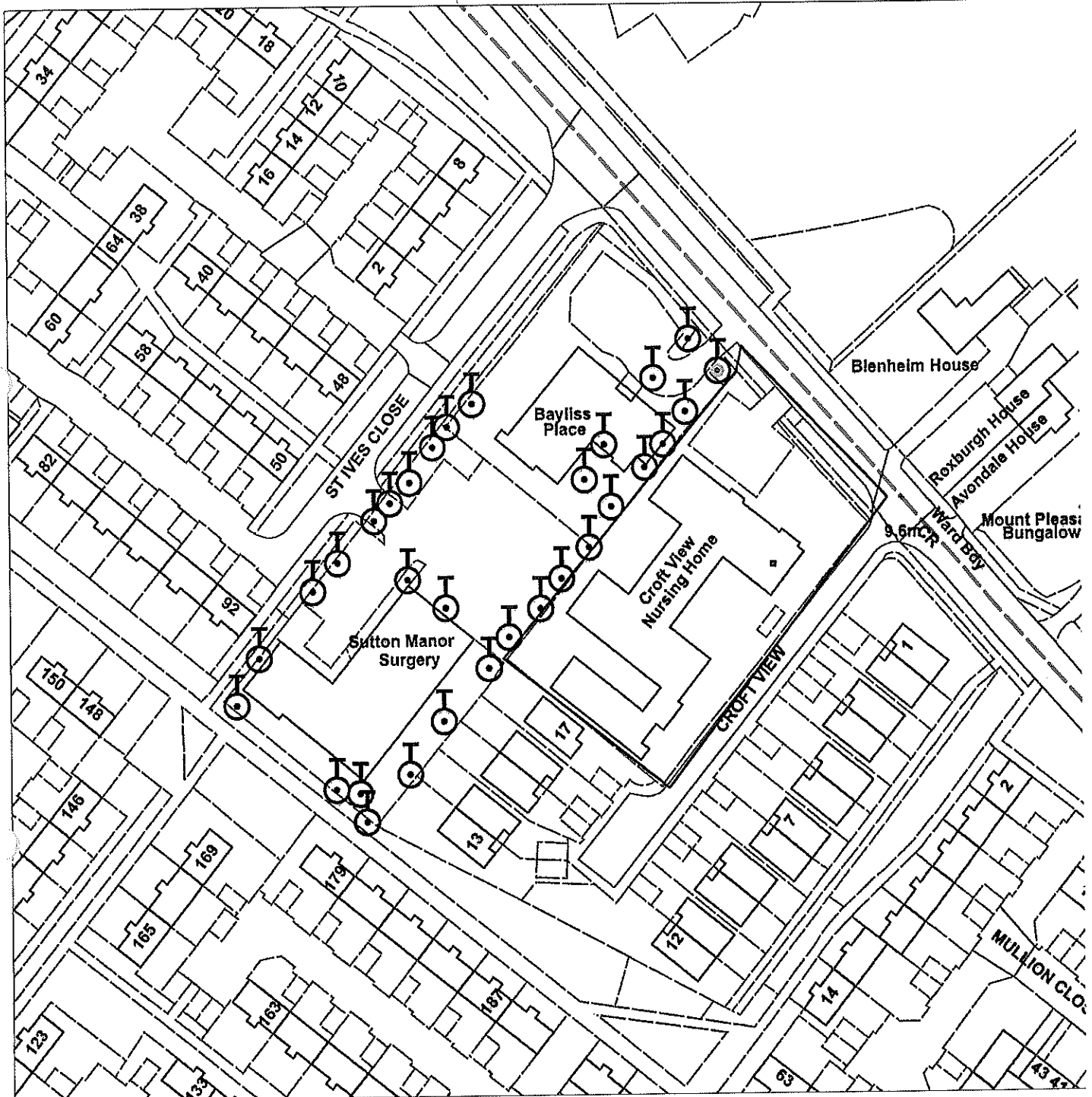


Scale : 1:1063

Organisation	Hull City Council
Department	Planning Department
	Not Set
Date	27 April 2015

# TPO43 Sutton Manor Wawne Road

Not Set



Scale : 1:1063

Organisation	Hull City Council
Department	Planning Department
	Not Set
Date	22 April 2015

# TPO47 22 Sycamore Court

Not Set

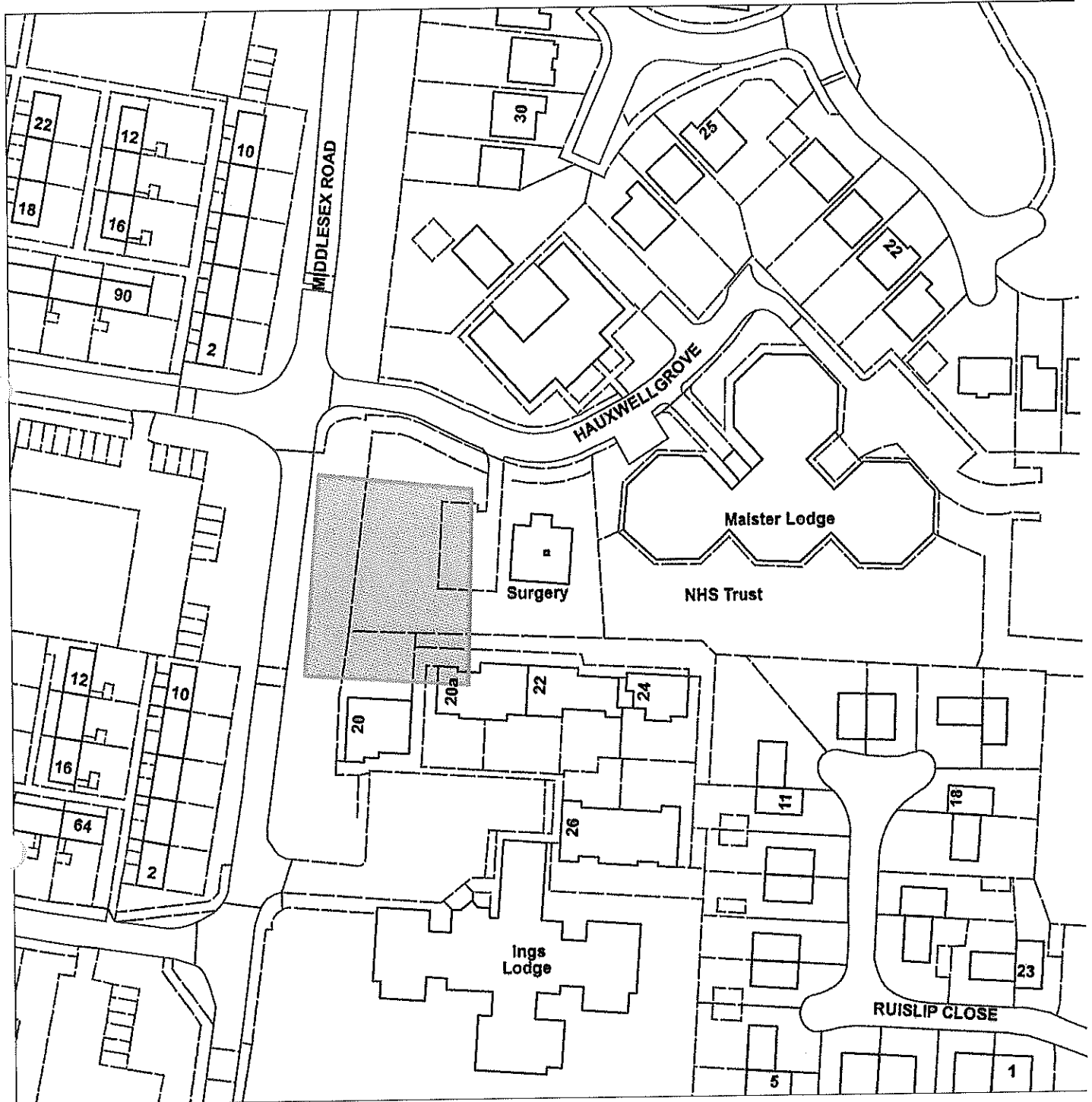


Scale : 1:531

<b>Organisation</b>	Hull City Council
<b>Department</b>	Planning Department
	Not Set
<b>Date</b>	22 April 2015

# TPO59 Tilworth Grange, Middlesex Road

Not Set

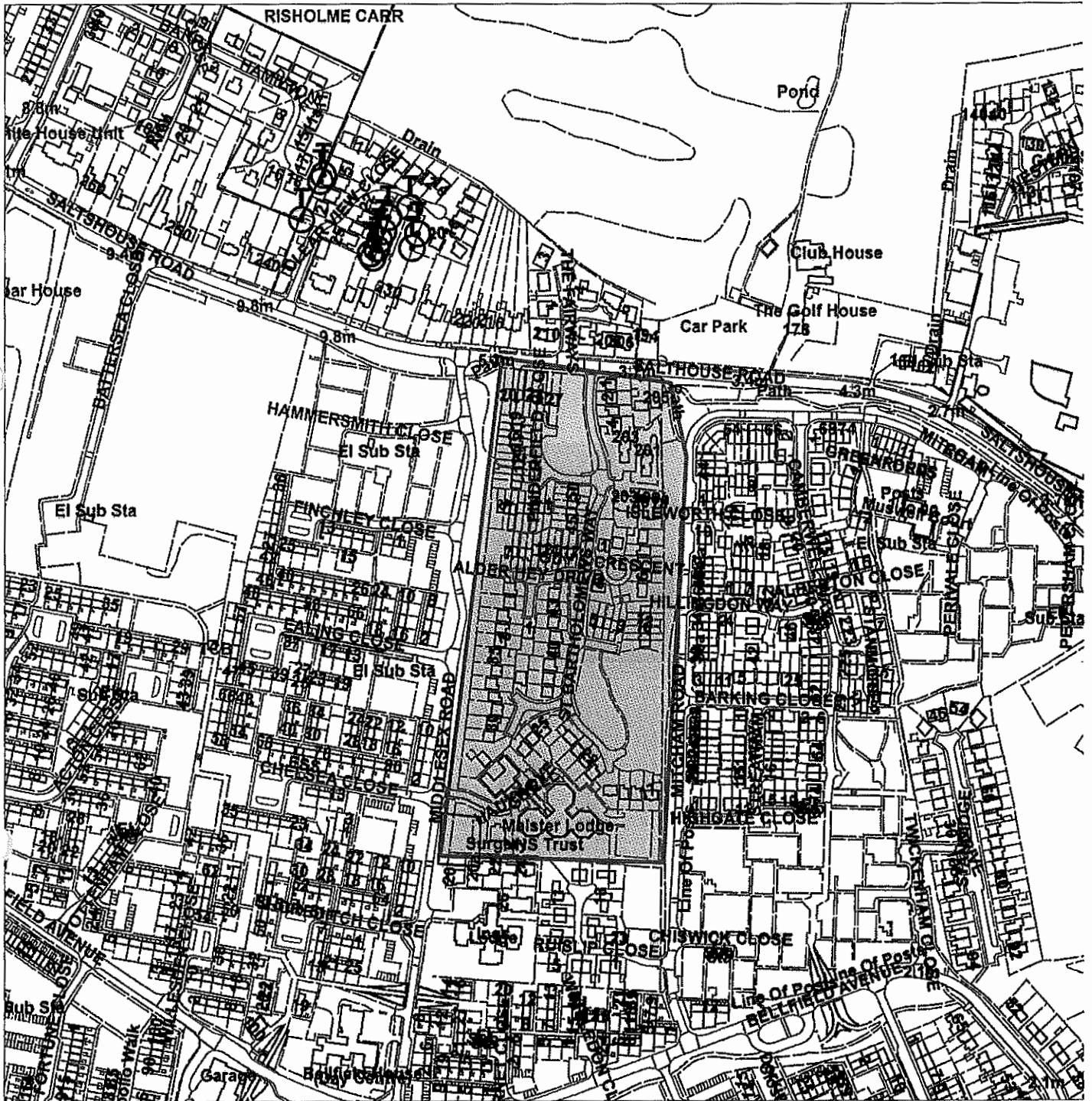


Scale : 1:1063

<b>Organisation</b>	Hull City Council
<b>Department</b>	Planning Department
	Not Set
<b>Date</b>	22 April 2015

# TPO63 Tilworth Grange Saltshouse Road

Not Set

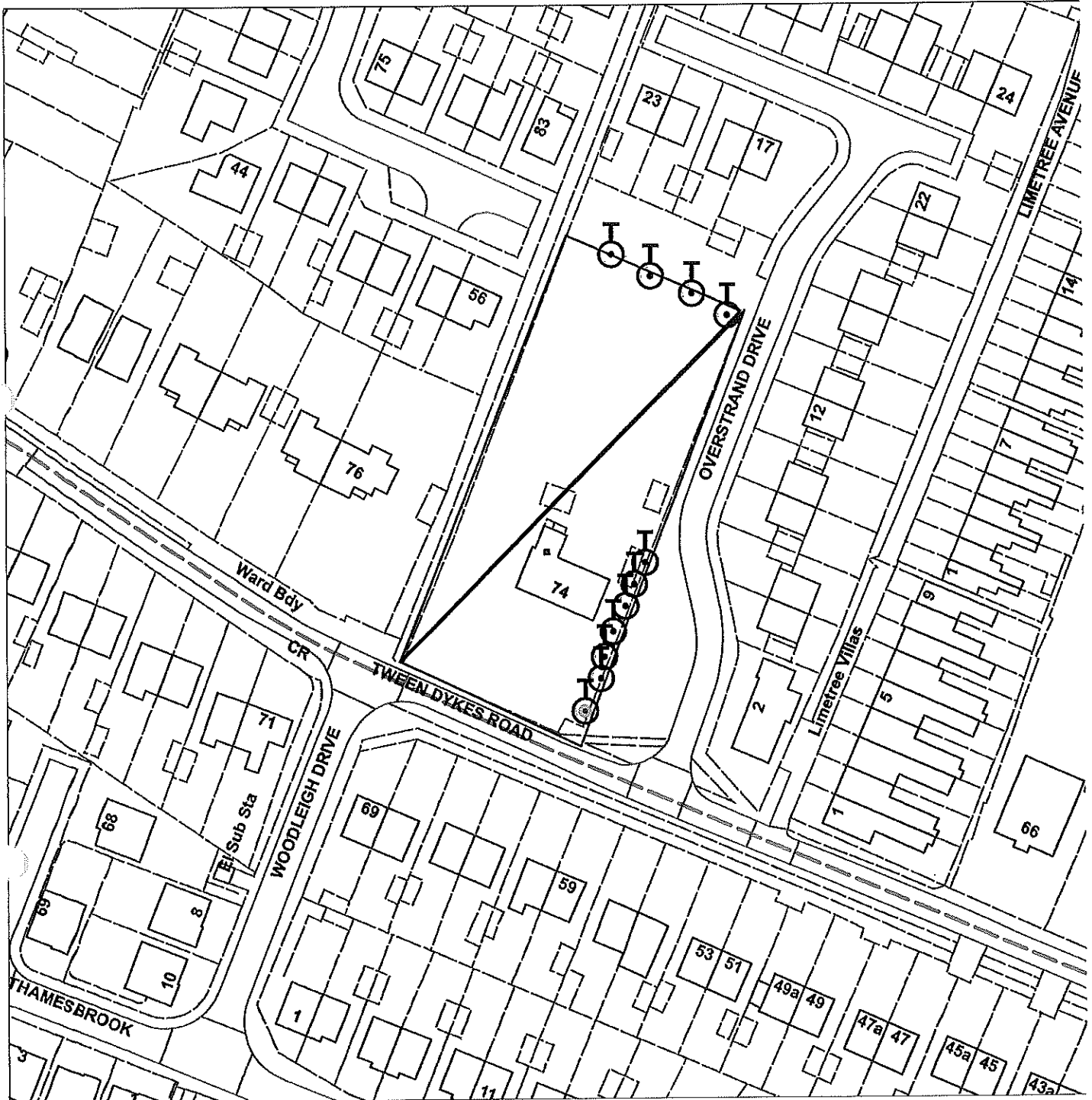


Scale : 1:4252

<b>Organisation</b>	Hull City Council
<b>Department</b>	Planning
	Not Set
<b>Date</b>	22 April 2015

# TPO109 74 Tween Dykes Road

Not Set

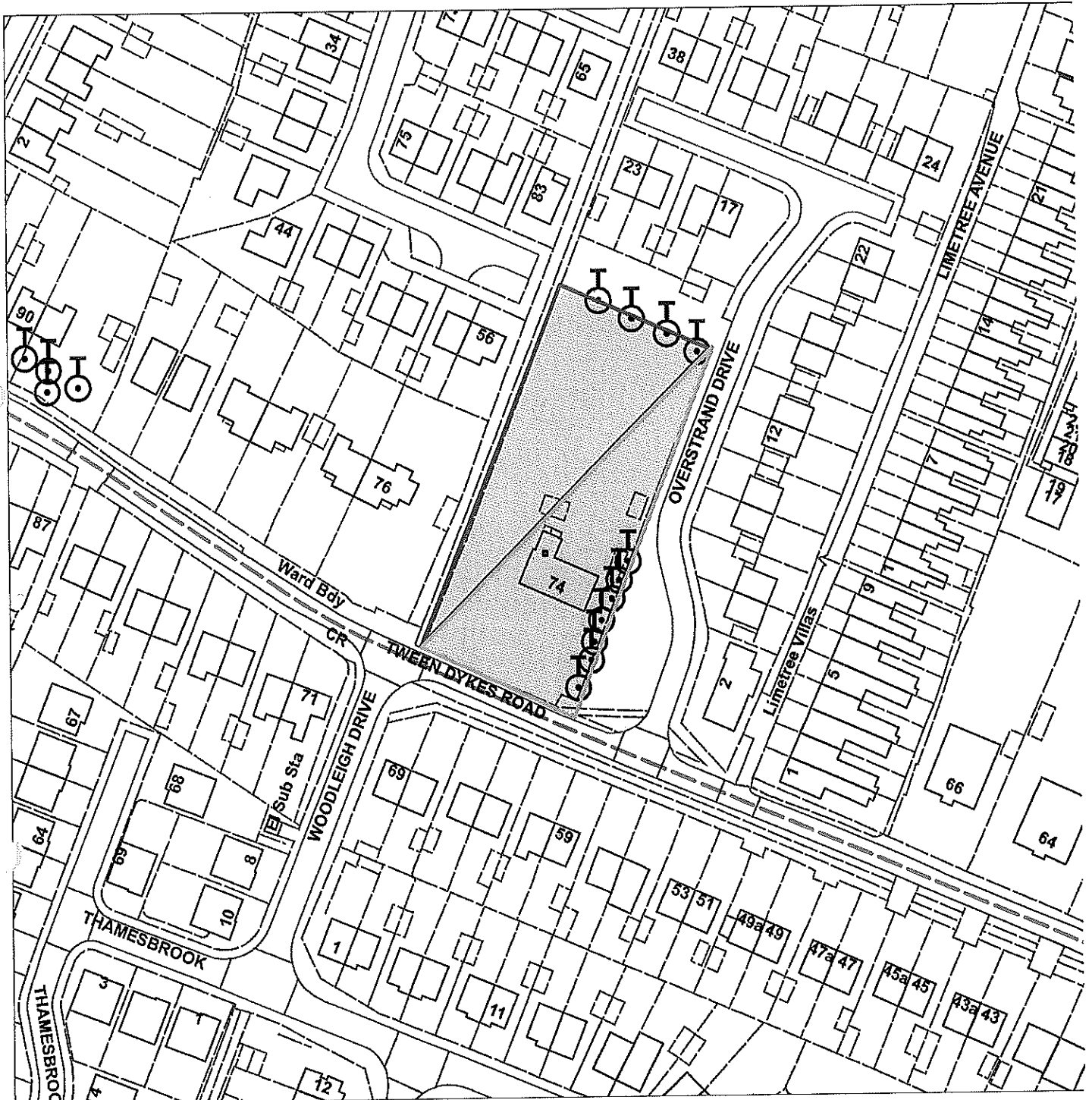


Scale : 1:1063

<b>Organisation</b>	Hull City Council
<b>Department</b>	Planning Department
	Not Set
<b>Date</b>	28 April 2015

# TPO 202 74 Tween Dykes Road

Not Set



Scale : 1:1248

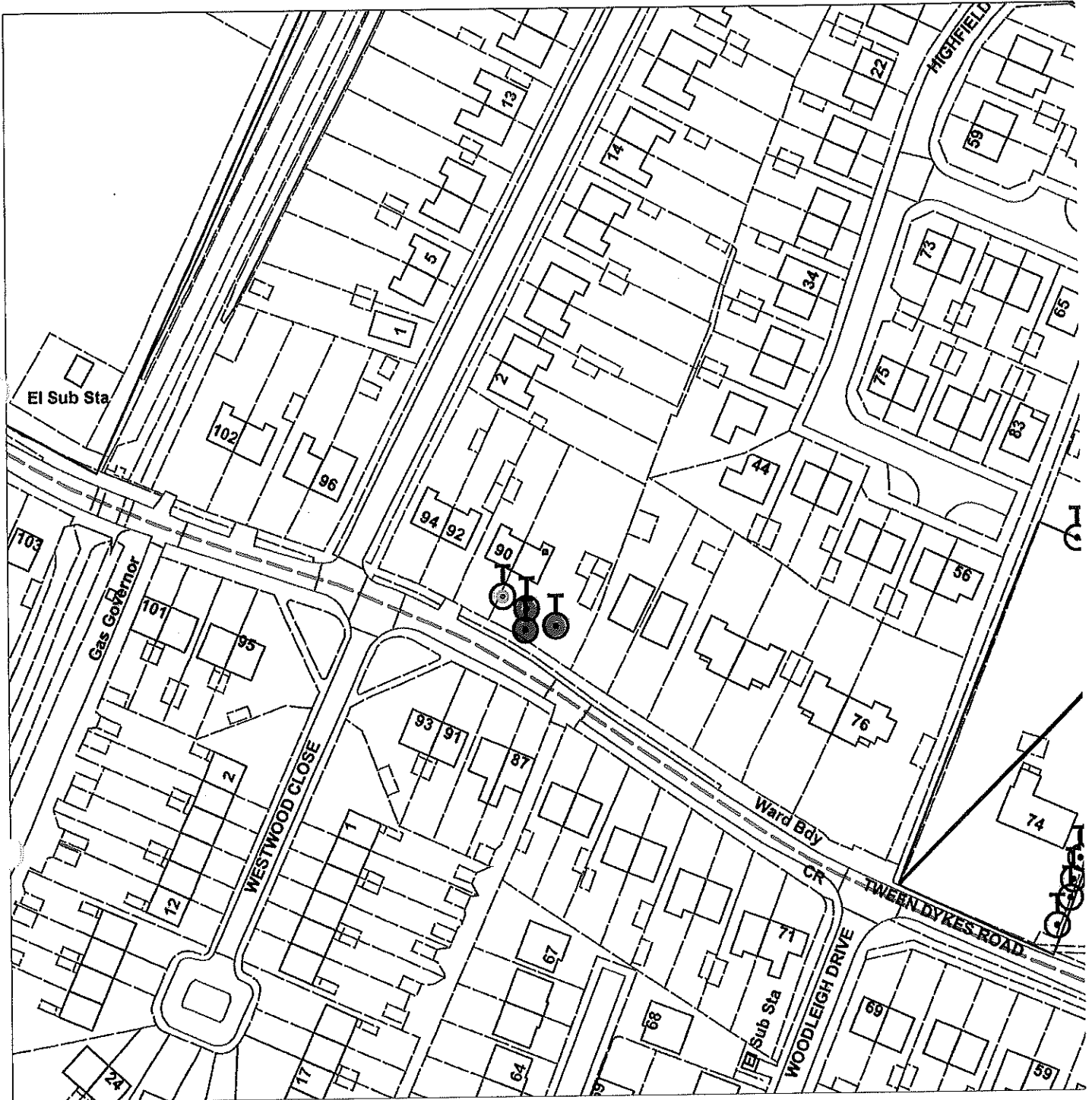
<b>Organisation</b>	Hull City Council
<b>Department</b>	Planning Department
	Not Set
<b>Date</b>	27 April 2015



# TPO 151 88 Tween Dykes Road



Not Set

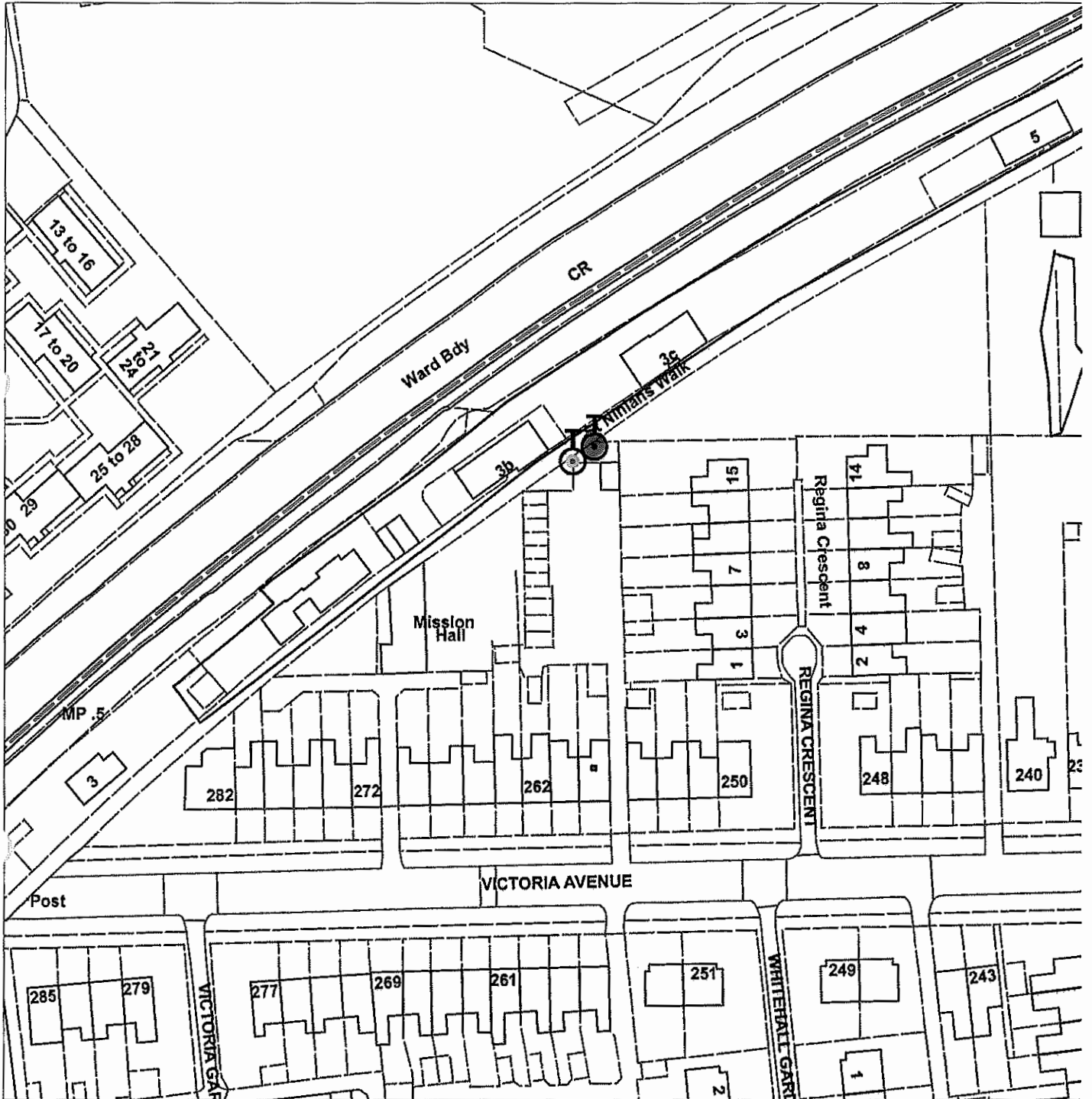


Scale : 1:1248

<b>Organisation</b>	Hull City Council
<b>Department</b>	Planning Department
	Not Set
<b>Date</b>	27 April 2015

# TPO41 St Ninians Walk and rear of 258-262 Victoria Avenue

Avenue  
Not Set




Scale : 1:1063

<b>Organisation</b>	Hull City Council
<b>Department</b>	Planning Department
	Not Set
<b>Date</b>	22 April 2015

# TPO86 52 Victoria Avenue

Not Set




Scale : 1:1020

<b>Organisation</b>	Hull City Council
<b>Department</b>	Planning
	Not Set
<b>Date</b>	24 April 2015

# TPO 156 88 Victoria Avenue

Not Set



Scale : 1:1248

<b>Organisation</b>	Hull City Council
<b>Department</b>	Planning Department
	Not Set
<b>Date</b>	27 April 2015



# TPO 161 81 Village Road

Not Set



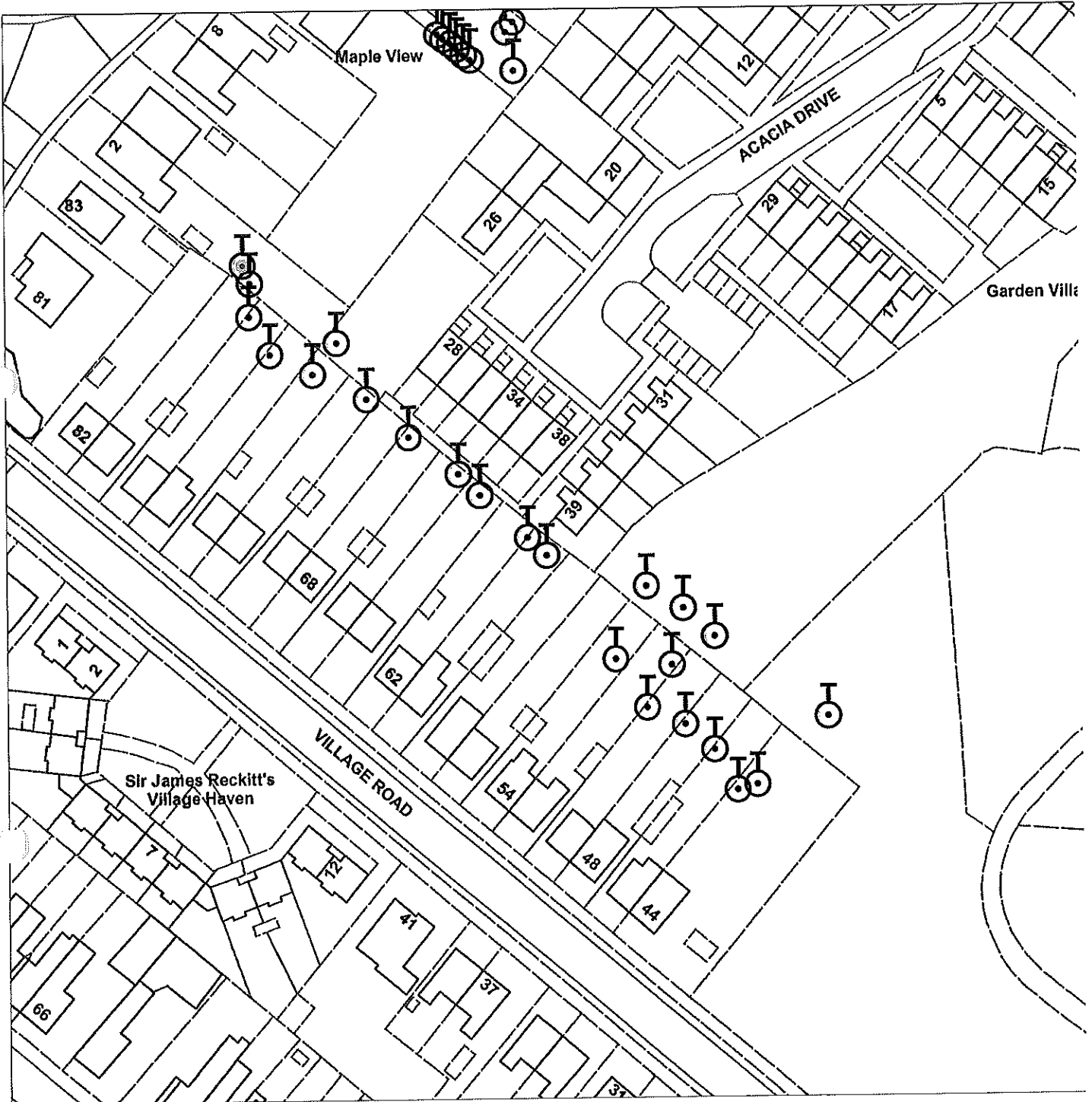
Scale : 1:624

<b>Organisation</b>	Hull City Council
<b>Department</b>	Planning Department
	Not Set
<b>Date</b>	27 April 2015

# TPOC 81 Village Road, verge adjacent to



Not Set



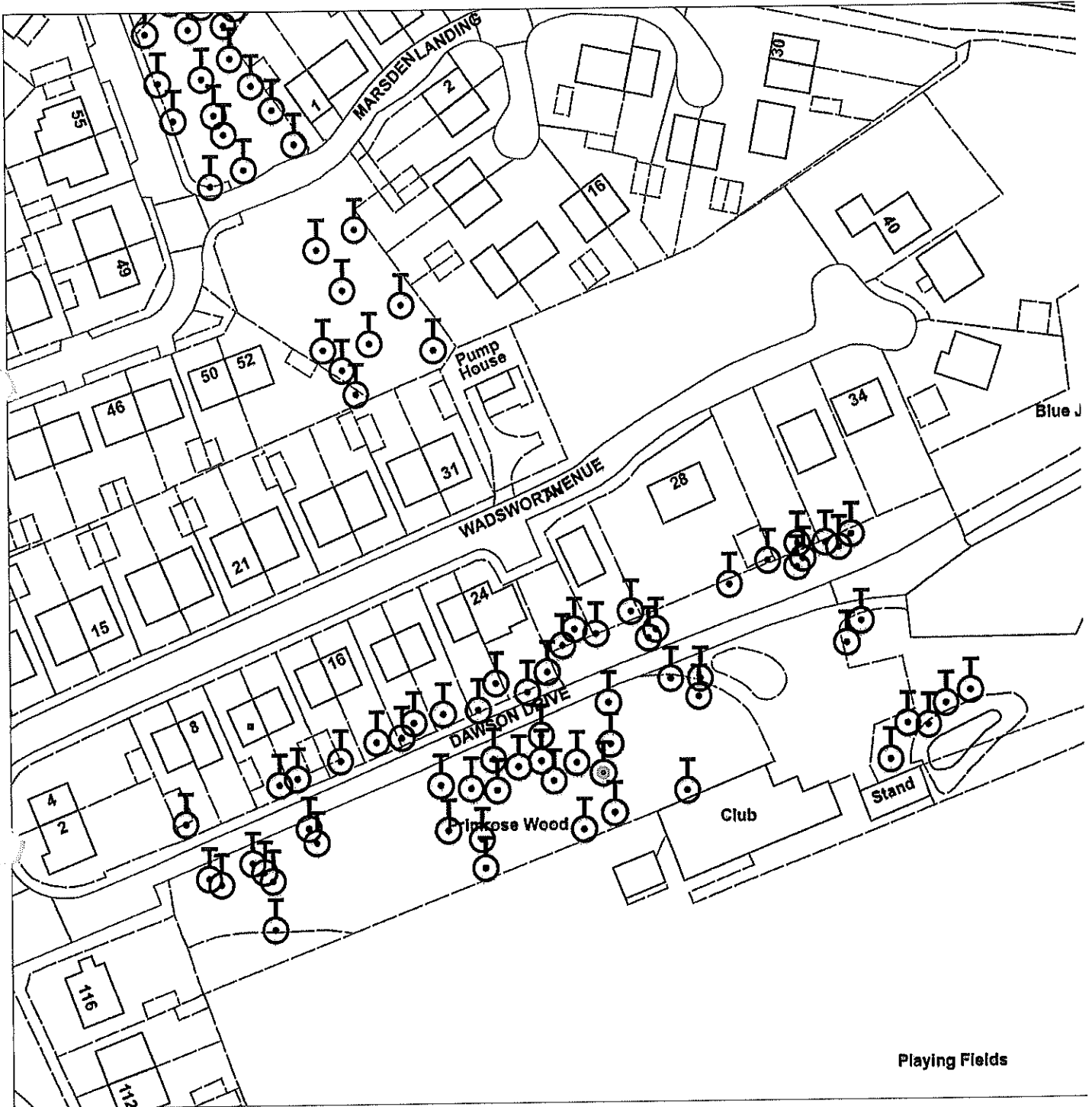
Scale : 1:1063

<b>Organisation</b>	Hull City Council
<b>Department</b>	Planning
	Not Set
<b>Date</b>	28 April 2015

# TPO39 10, 16 and 18 Wadsworth Avenue



Not Set



Playing Fields

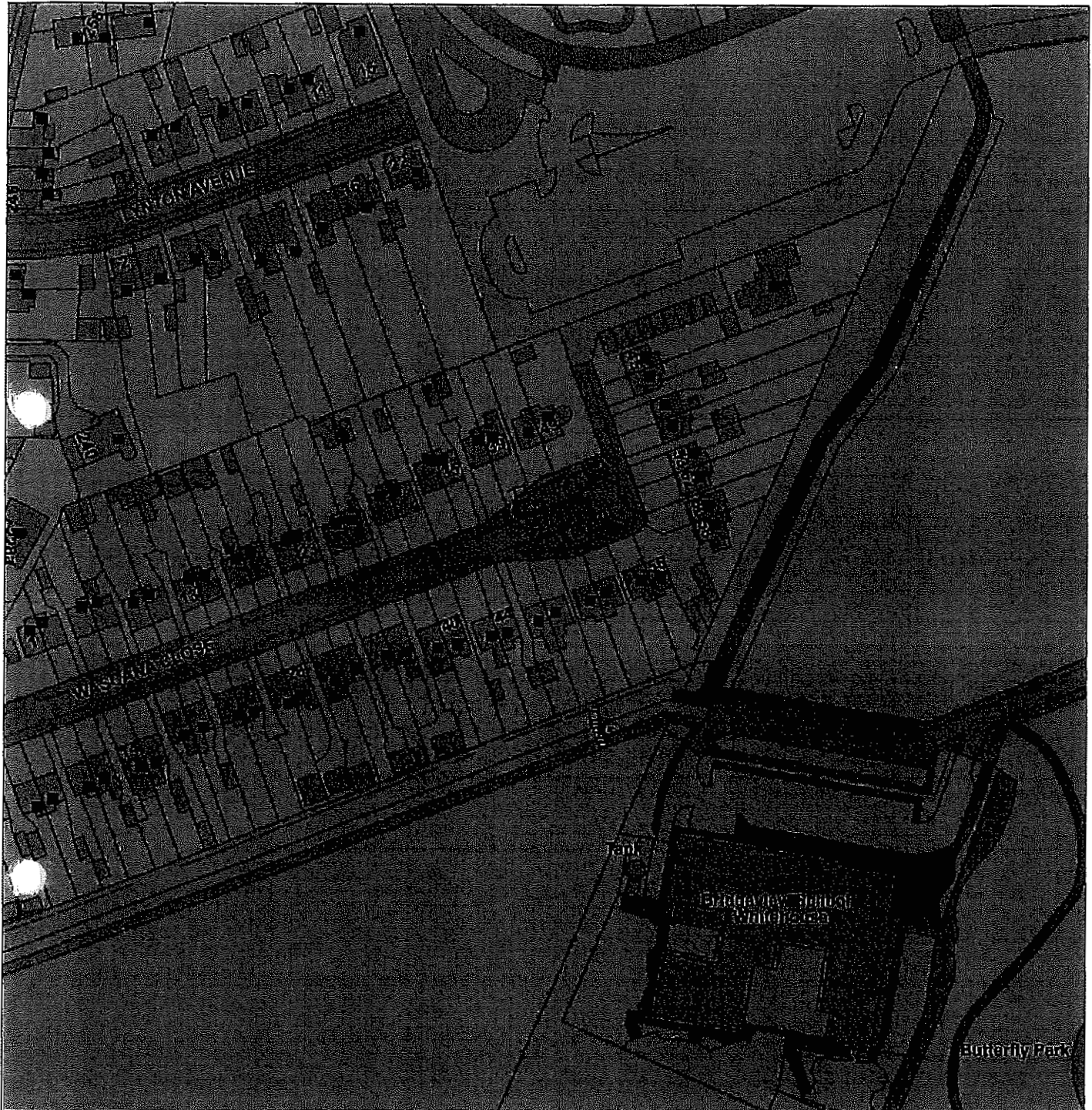
Scale : 1:1063

<b>Organisation</b>	Hull City Council
<b>Department</b>	Planning Department
	Not Set
<b>Date</b>	22 April 2015



# TPO 239

Wascana Close, land to front of 39-43 and 50-52

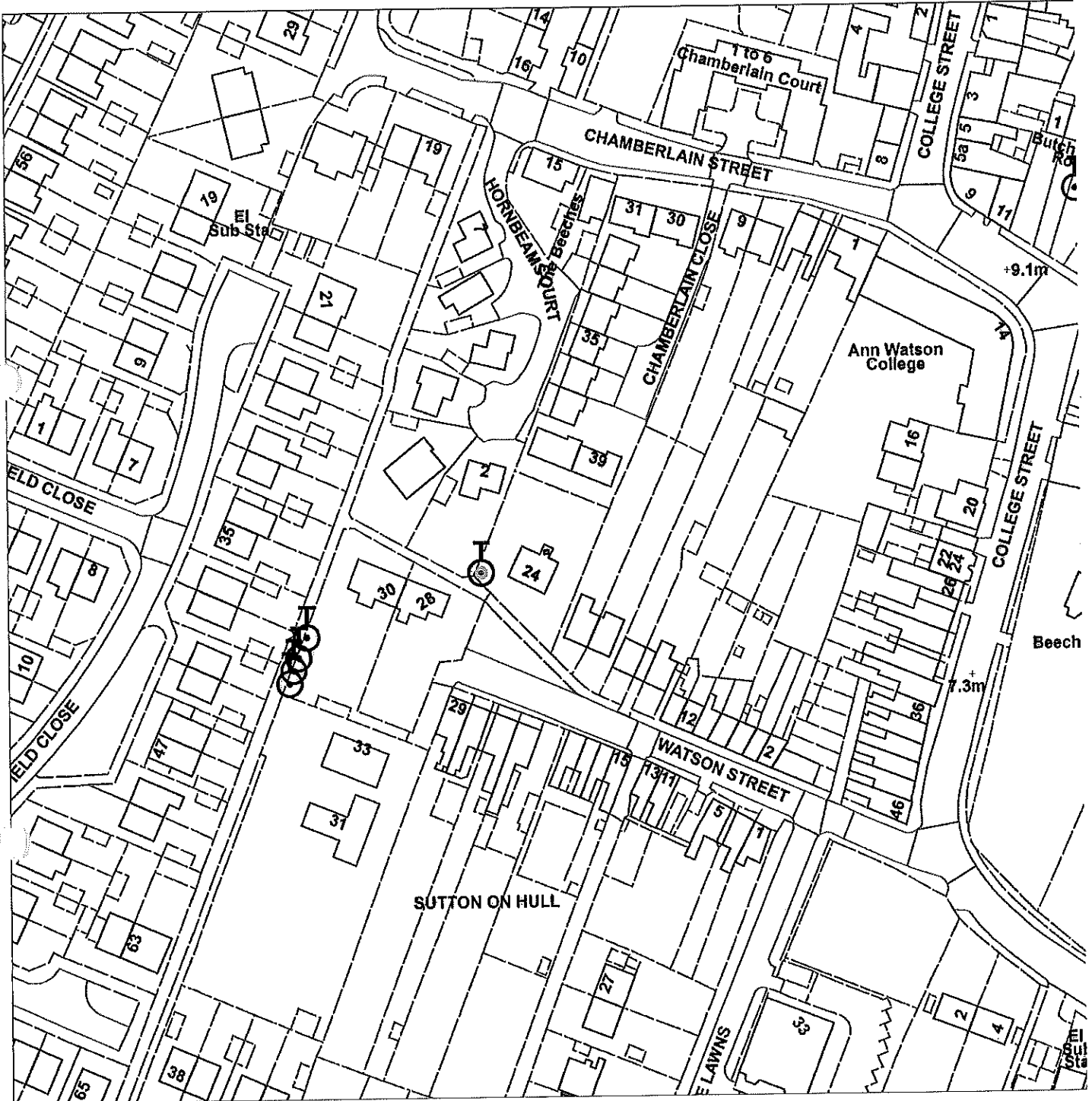


Scale : 1:1462

Organisation	Hull City Council
Department	Planning Department
Date	22 June 2020

# TPO 153 24 Watson Street

Not Set

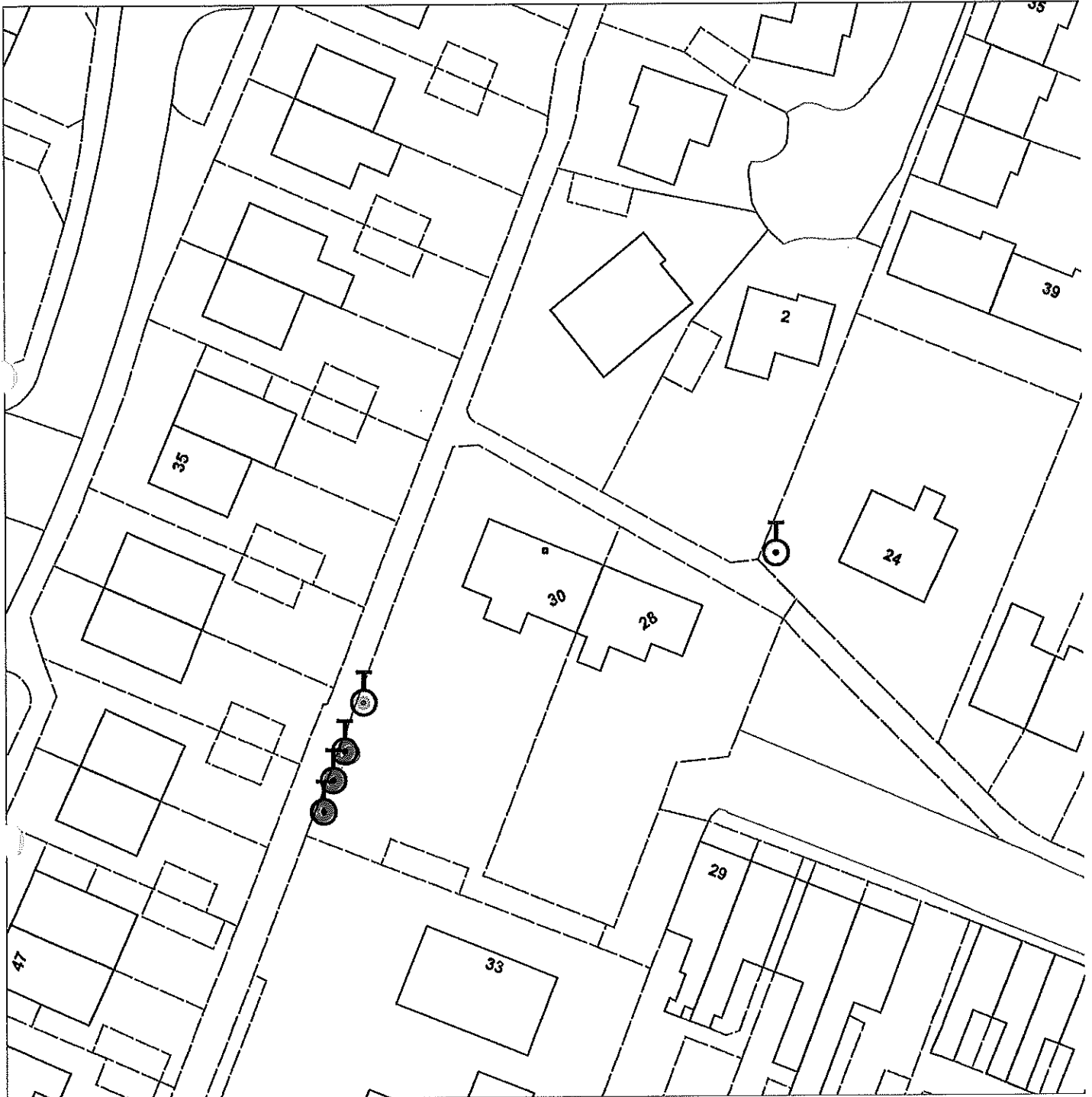


Scale : 1:1248

<b>Organisation</b>	Hull City Council
<b>Department</b>	Planning Department
	Not Set
<b>Date</b>	27 April 2015

# TPO21 30 Watson Street

Not Set



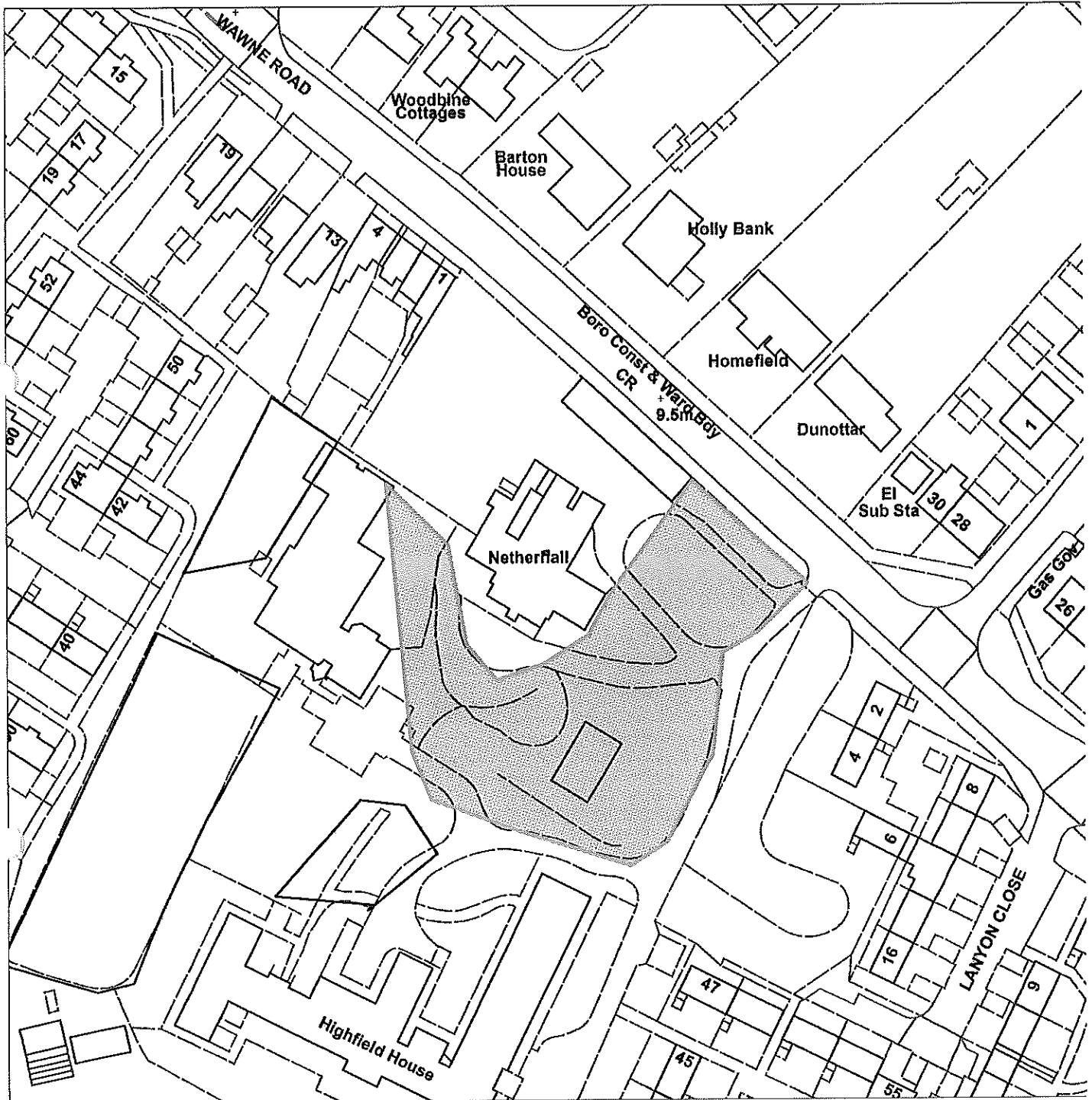
Scale : 1:531

<b>Organisation</b>	Hull City Council
<b>Department</b>	Planning
	Not Set
<b>Date</b>	22 April 2015

# TPO137 Wawne Road, Netherhall



Not Set

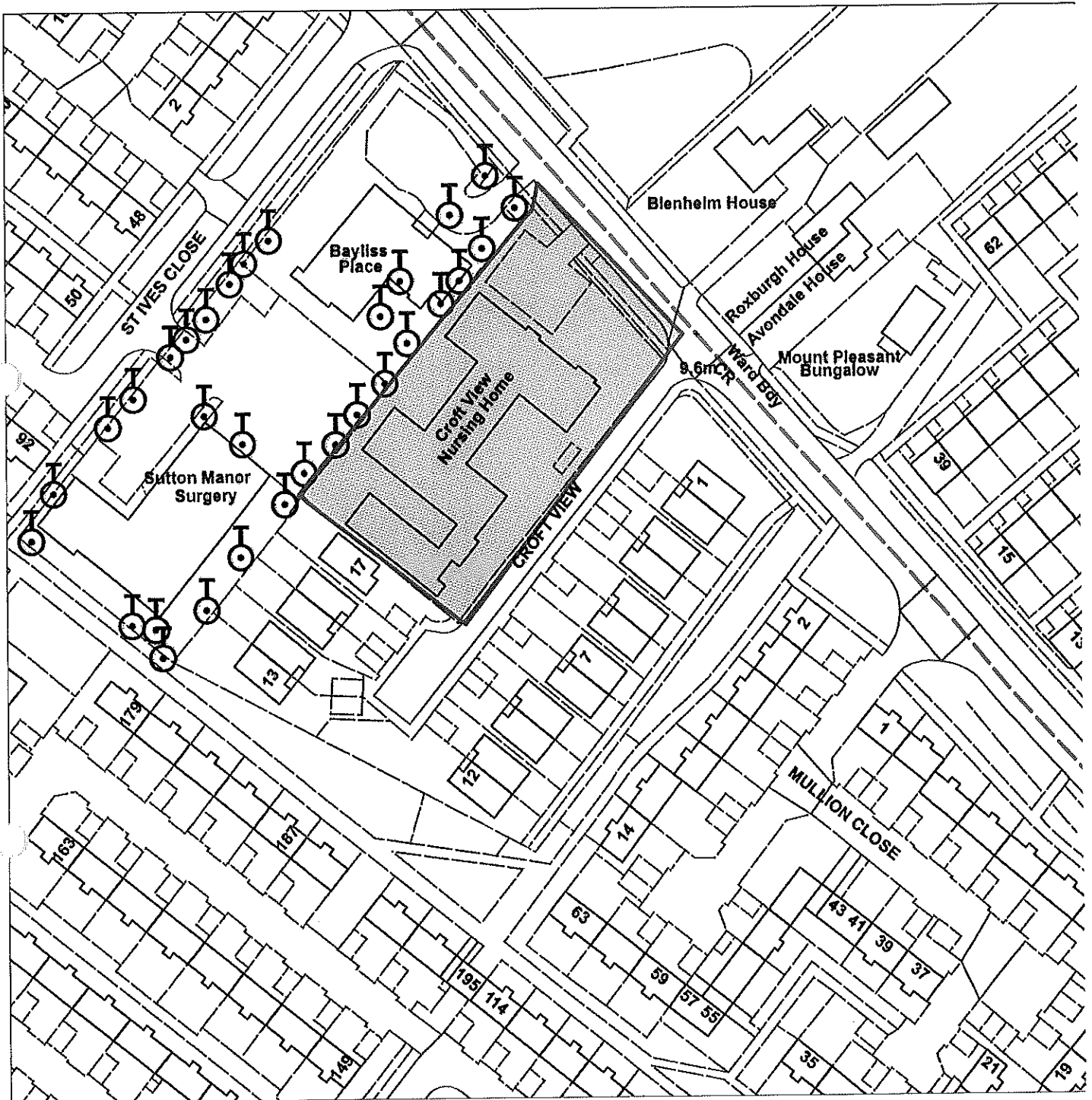


Scale : 1:1063

<b>Organisation</b>	Hull City Council
<b>Department</b>	Planning
	Not Set
<b>Date</b>	28 April 2015

# TPO18 The Croft Wawne Road

Not Set

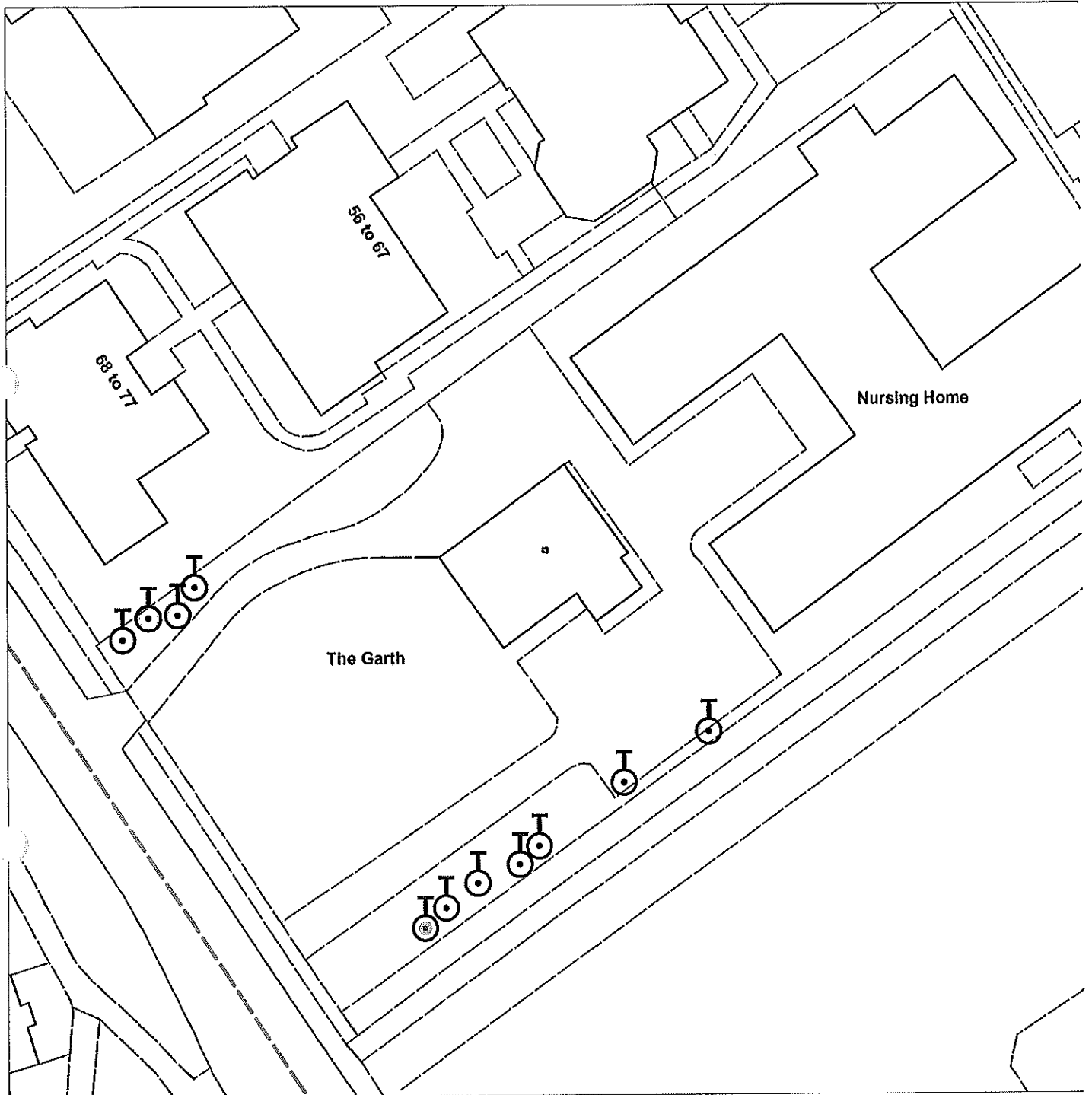


Scale : 1:1063

<b>Organisation</b>	Hull City Council
<b>Department</b>	Planning
	Not Set
<b>Date</b>	22 April 2015

# TPO76 The Garth Wawne Road

Not Set

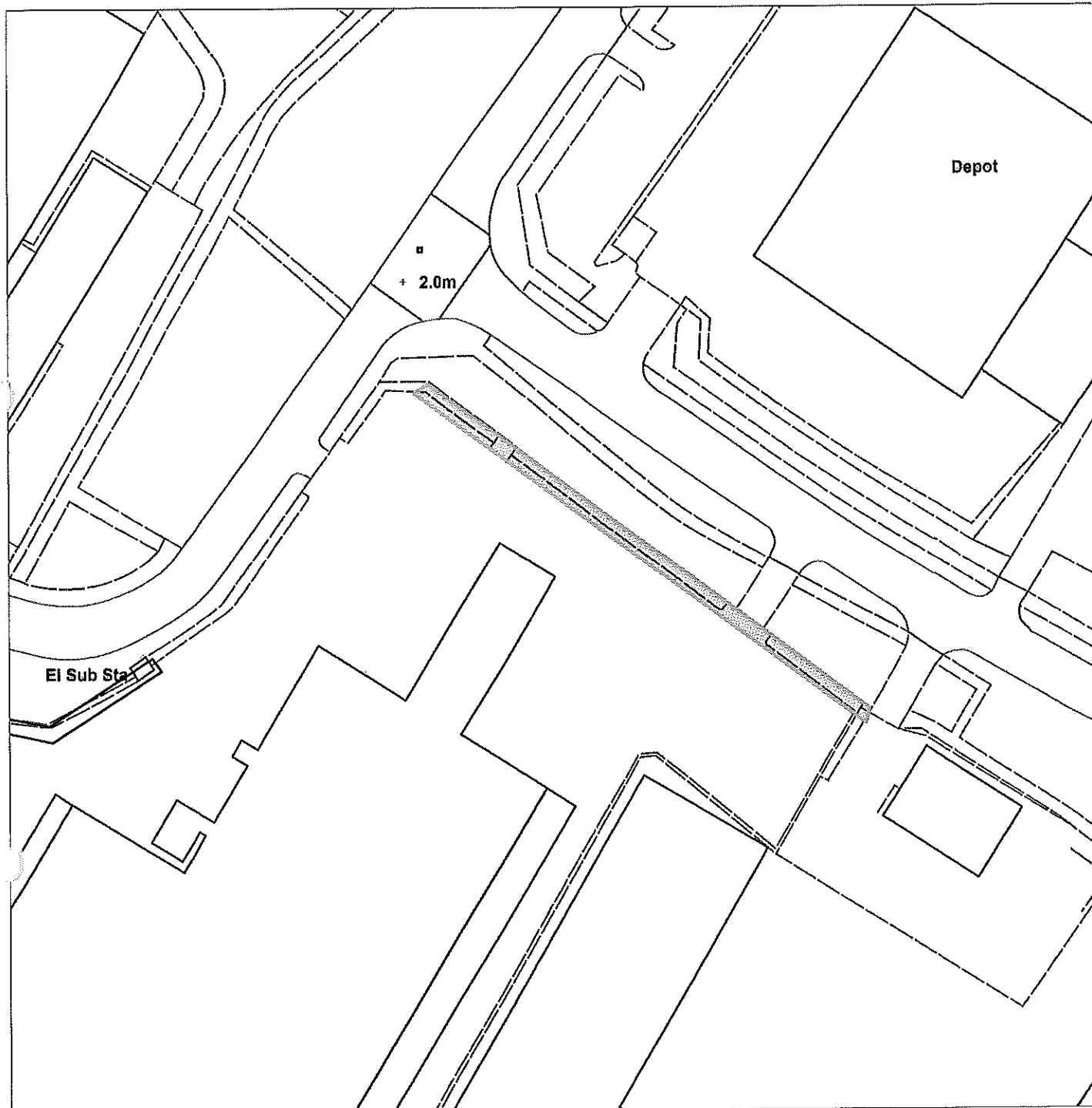


Scale : 1:531

<b>Organisation</b>	Hull
<b>Department</b>	Hull City Council
	Not Set
<b>Date</b>	24 April 2015

# TPO 125 West Carr Lane

Not Set

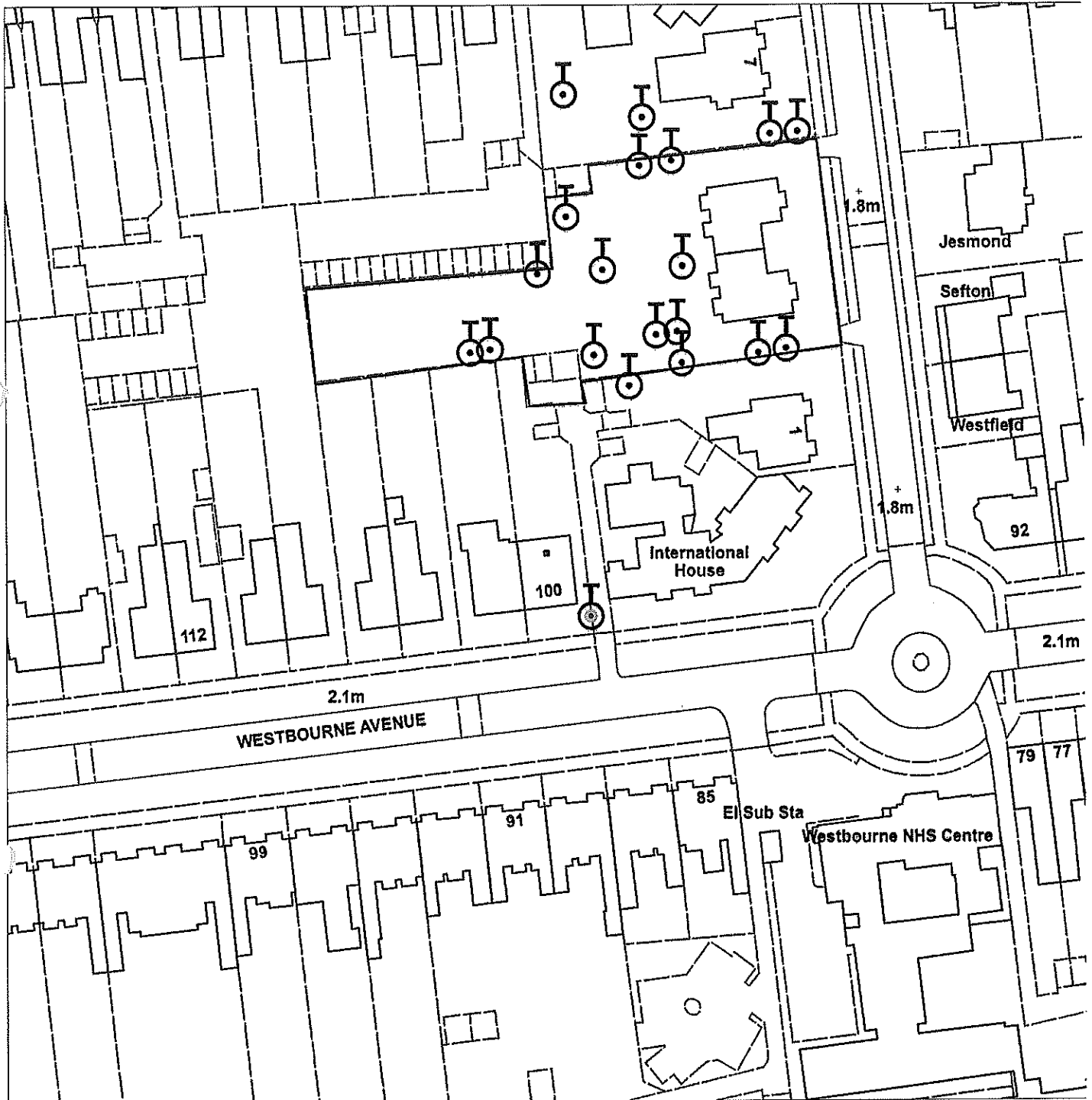


Scale : 1:1063

<b>Organisation</b>	Hull City Council
<b>Department</b>	Planning Department
	Not Set
<b>Date</b>	27 April 2015

# TPO55 100 Westbourne Avenue

Not Set



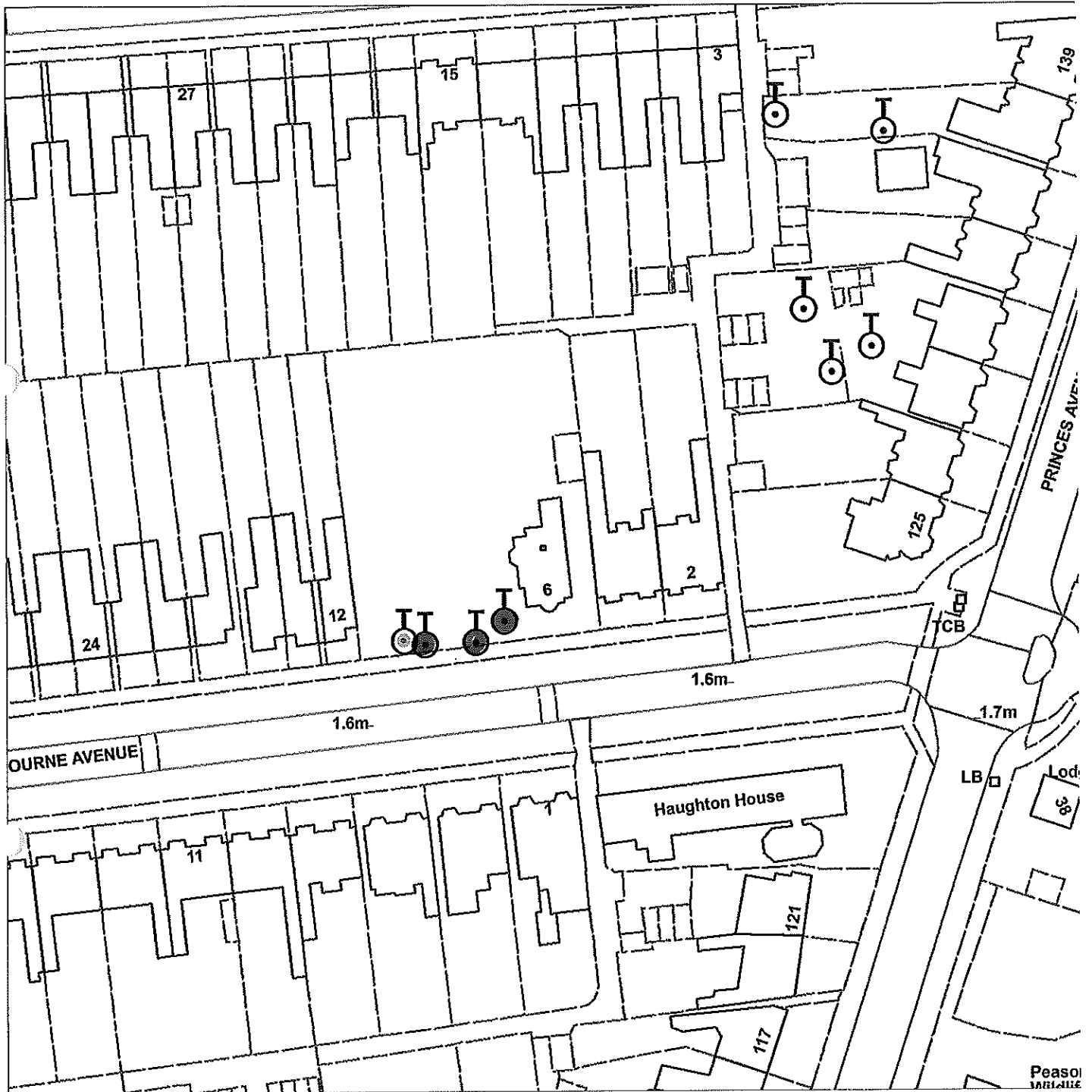
Scale : 1:1063

<b>Organisation</b>	Hull City Council
<b>Department</b>	Planning Department
	Not Set
<b>Date</b>	22 April 2015



# TPO 121 6 Westbourne Avenue

Not Set


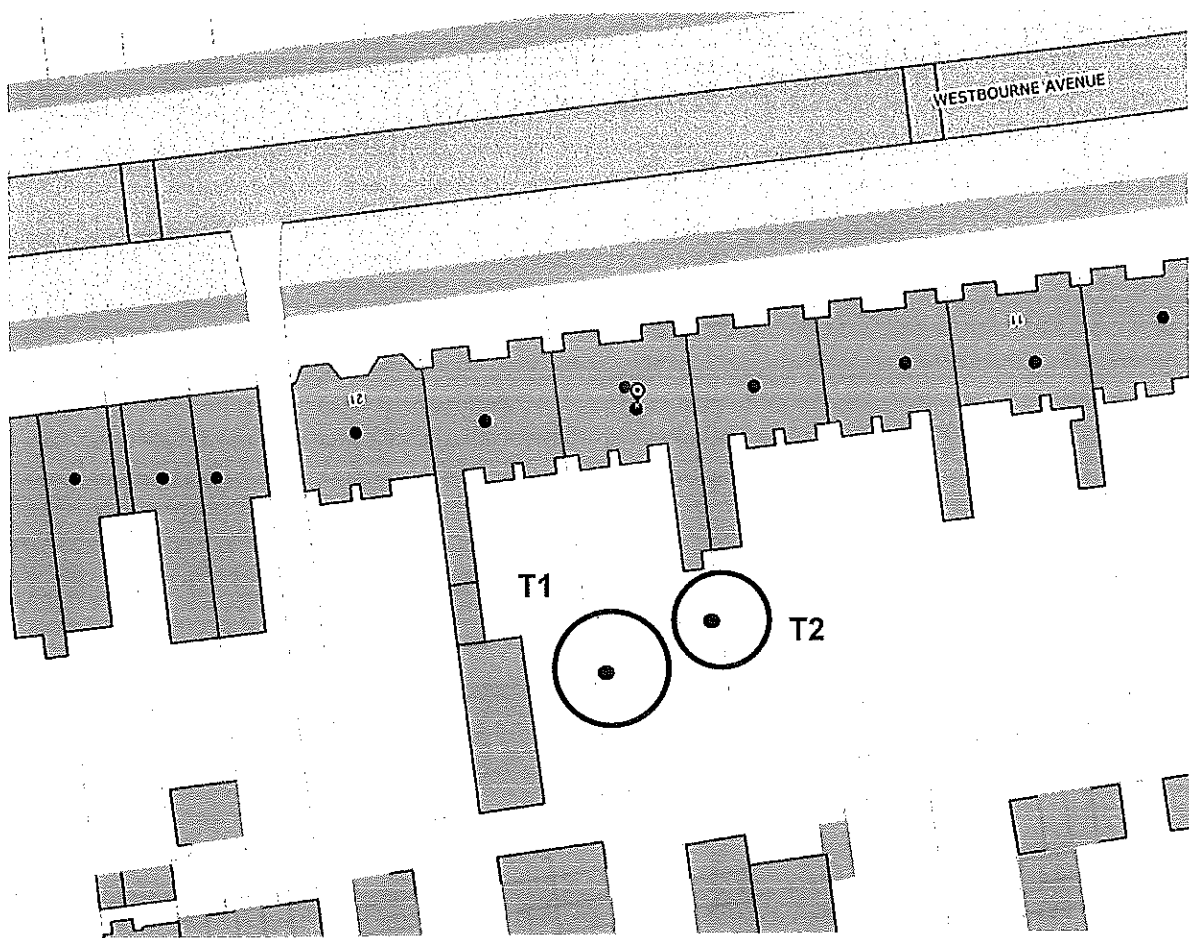


Scale : 1:1063

<b>Organisation</b>	Hull City Council
<b>Department</b>	Planning Department
	Not Set
<b>Date</b>	27 April 2015

TPO No. 283

17 Westbourne Avenue

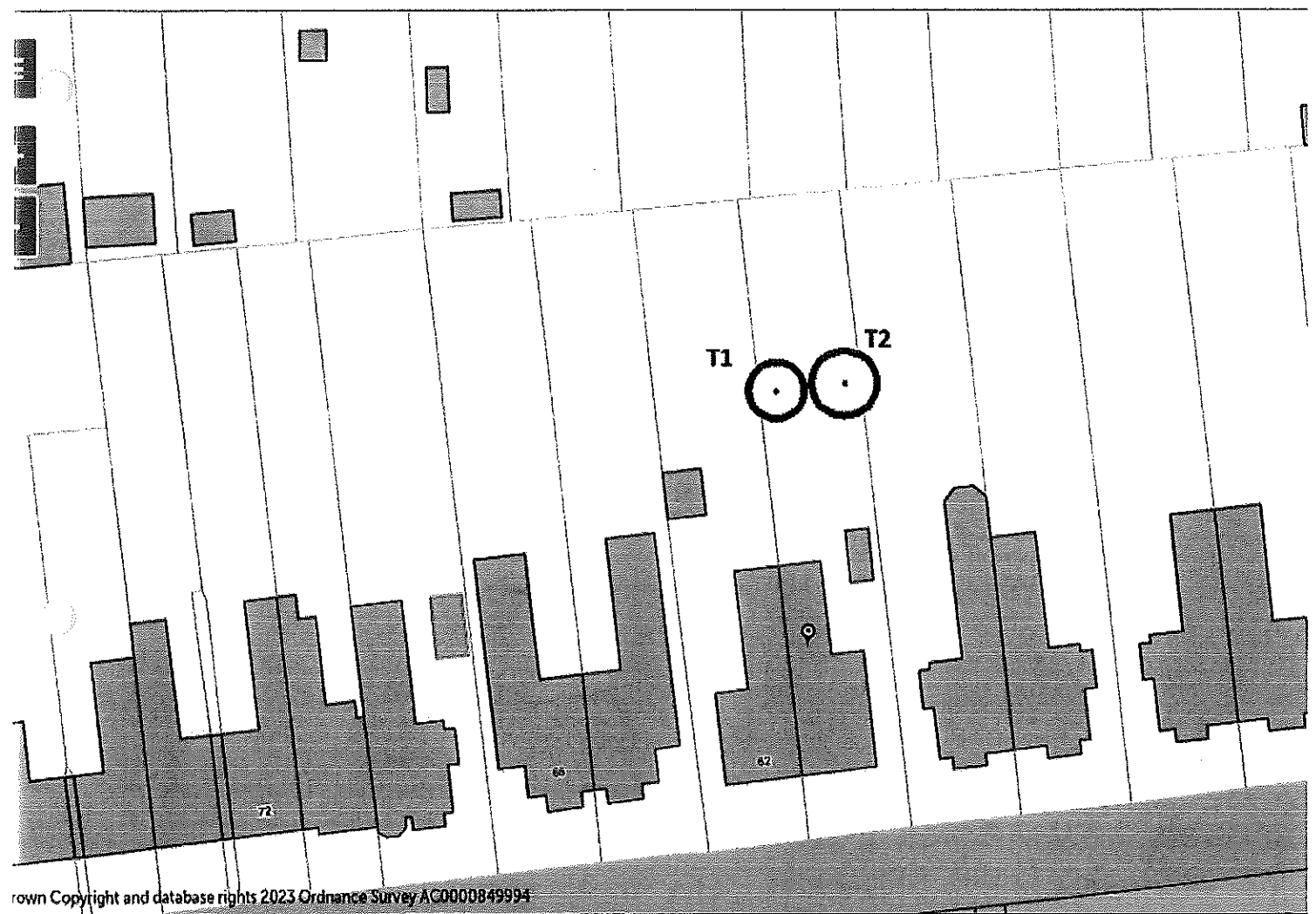


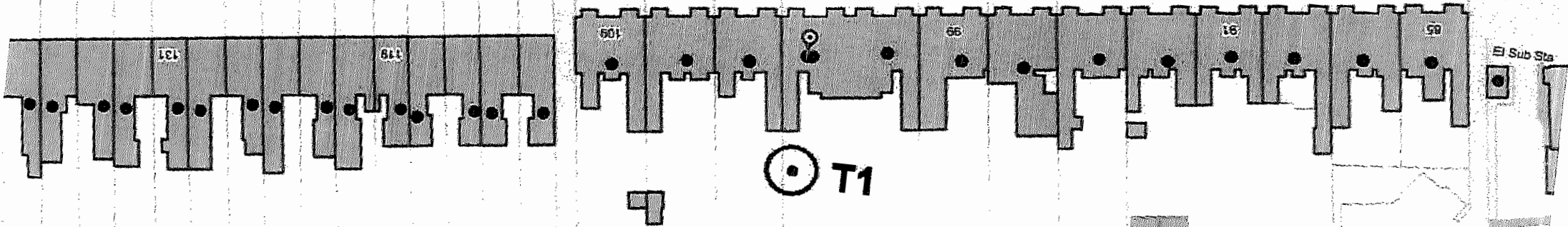

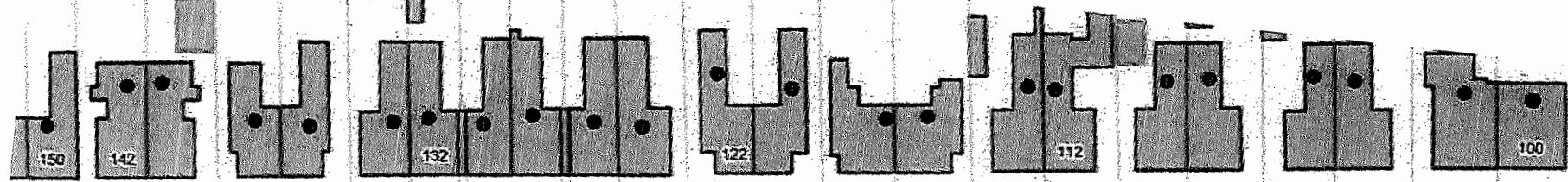


PO No. **274**

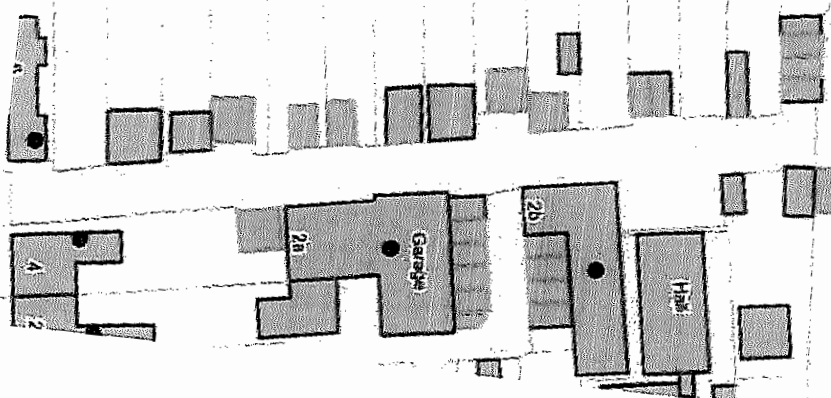
Westbourne Avenue

T1 & T2 — 2 x Lombardy Poplars





El Sub Sta



TPO 284  
103 WESTBOURNE AVENUE

# TPO 199 67 Westbourne Avenue



Not Set



Scale : 1:624

<b>Organisation</b>	Hull City Council
<b>Department</b>	Planning Department
	Not Set
<b>Date</b>	27 April 2015



TPO 173

ARBORICULTURAL SURVEY/ASSESSMENT

APPLICATION NO: - 20/00533/FULL

DATE: - 09.05.2020

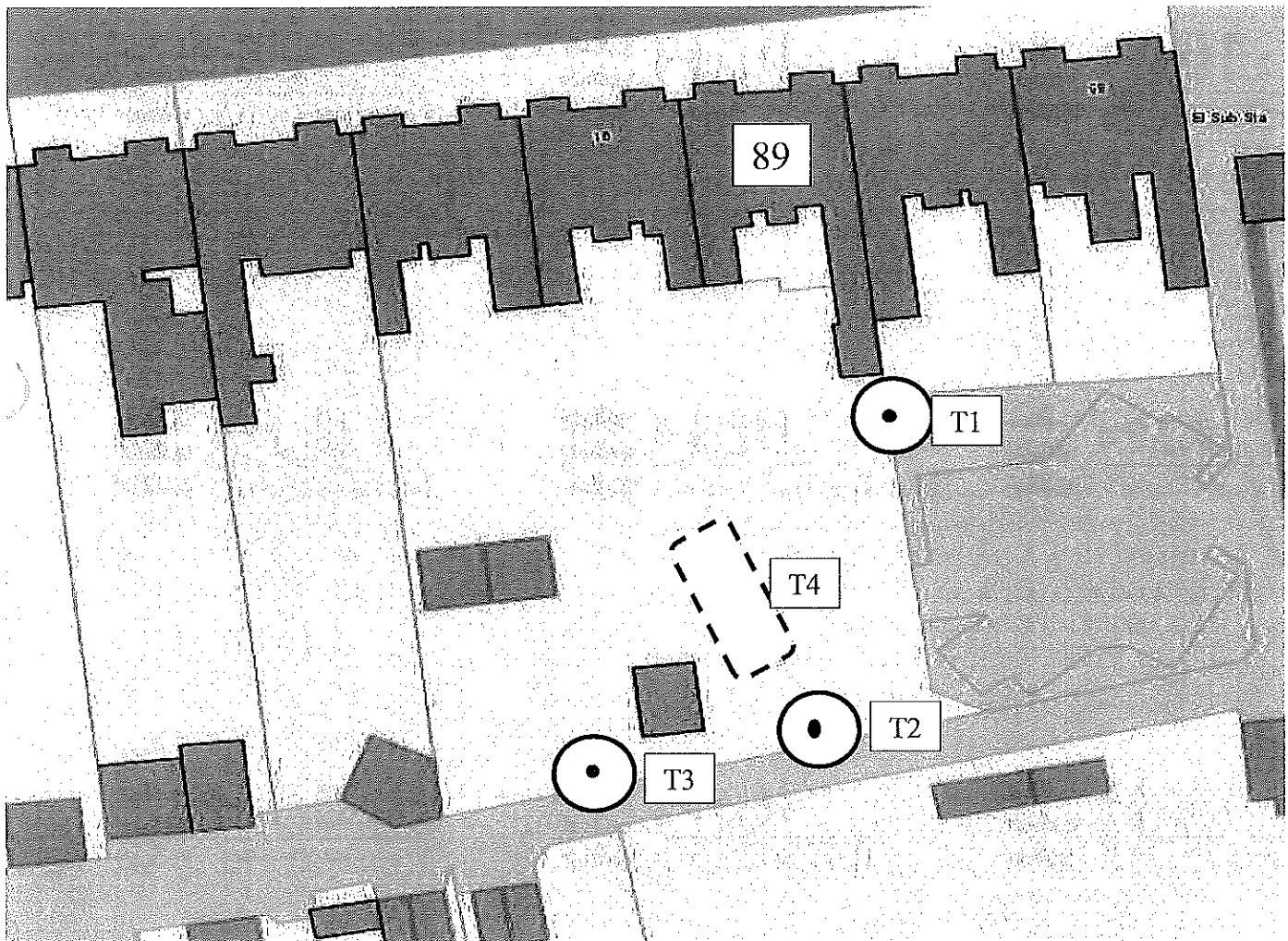
ADDRESS: - 89 Westbourne Avenue

OWNERSHIP: - 89 Westbourne Avenue

ASSESSED BY: - A Sivell-Thompson

LOCATION: - Rear garden to property

T1 on the map





# TPO 148A 91-93 Western Gales Way

Not Set



Scale : 1:624

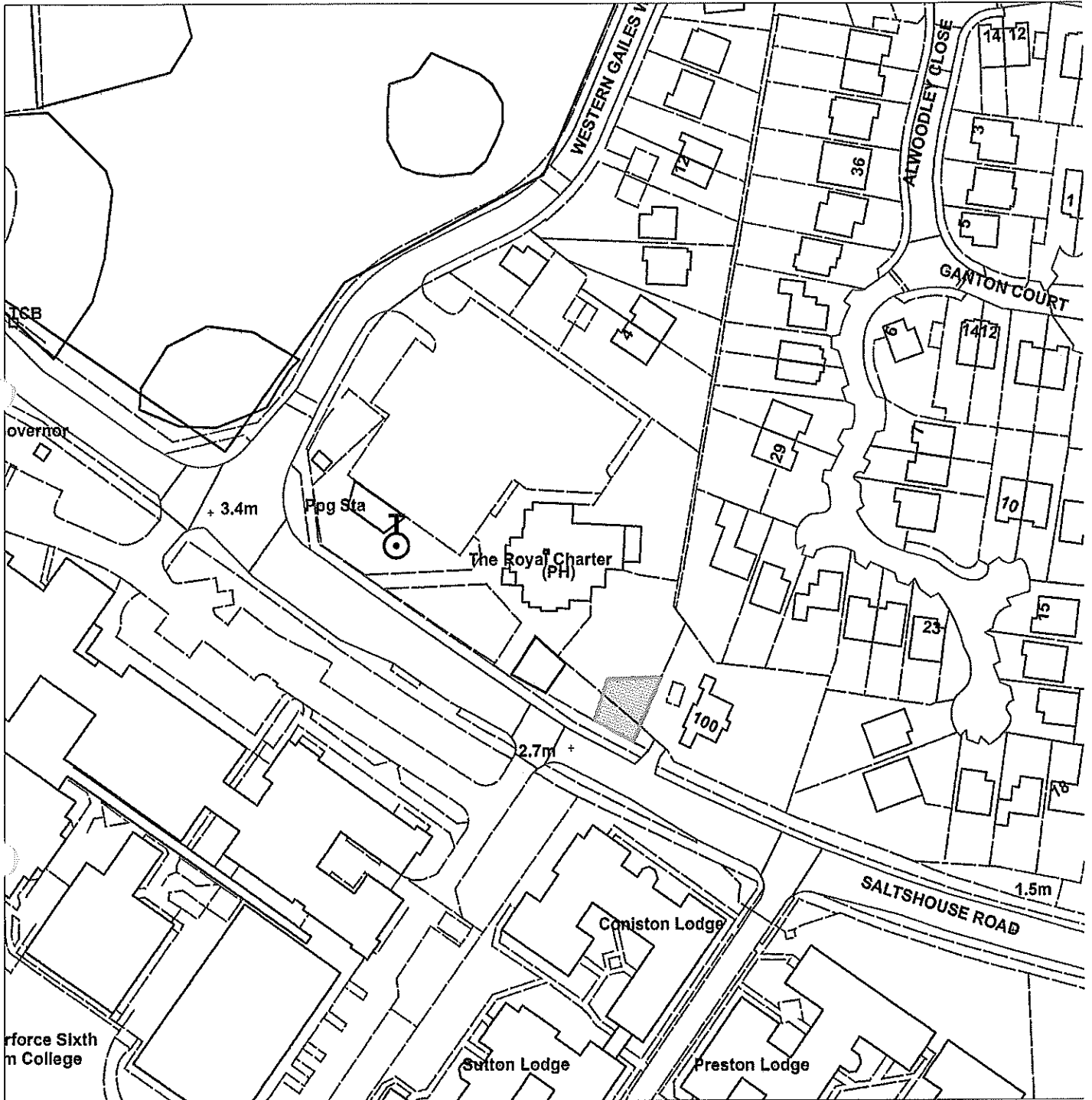
<b>Organisation</b>	Hull City Council
<b>Department</b>	Planning Department
	Not Set
<b>Date</b>	27 April 2015



# TPO 173 The Royal Charter, Western Gables Way



Not Set

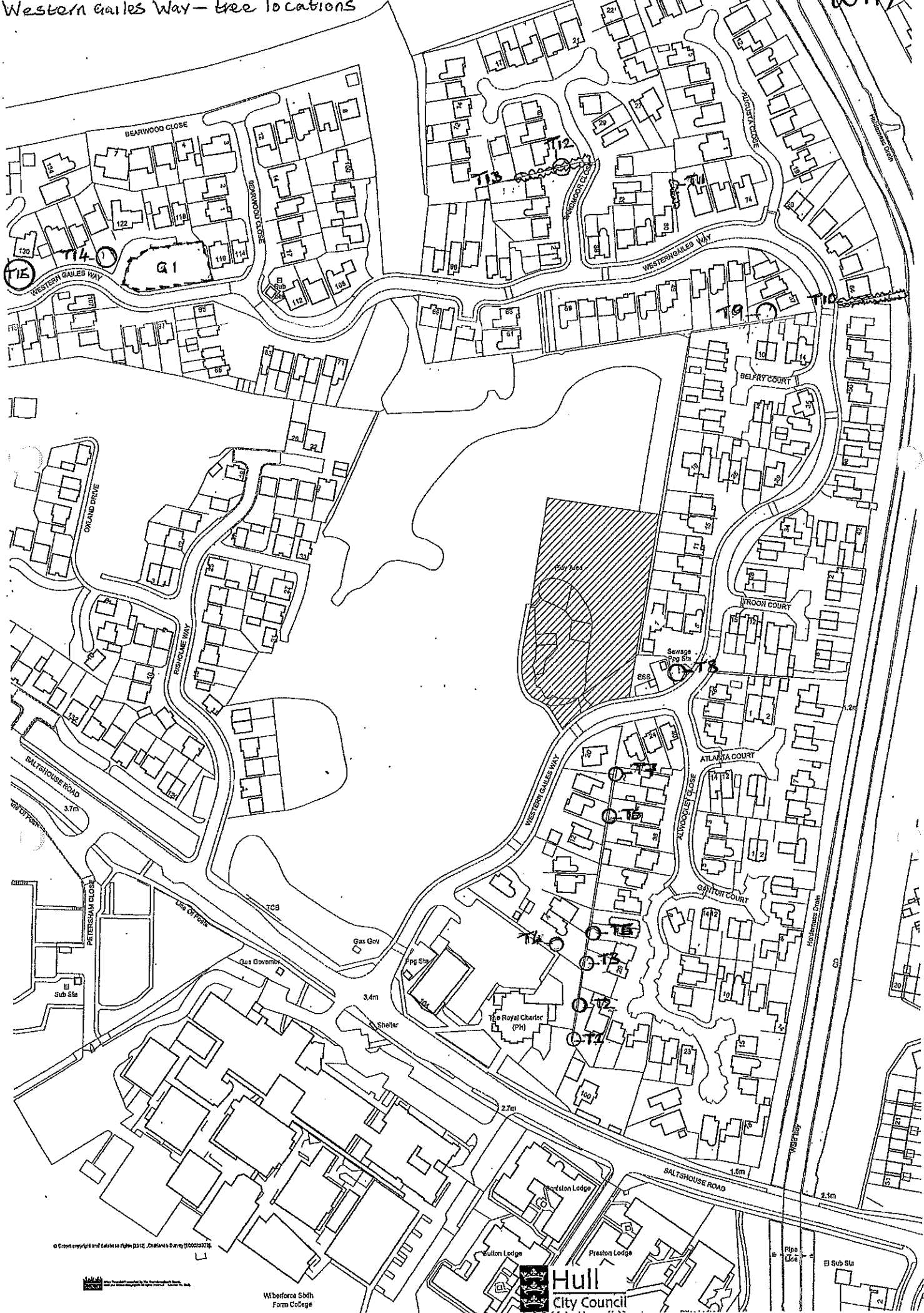


Scale : 1:1248

<b>Organisation</b>	Hull City Council
<b>Department</b>	Planning Department
	Not Set
<b>Date</b>	27 April 2015

# TPO 209 WESTERN GAILES WAY

Western Gailes Way - tree locations



© Crown copyright and database right 2012. Ordnance Survey 100028276

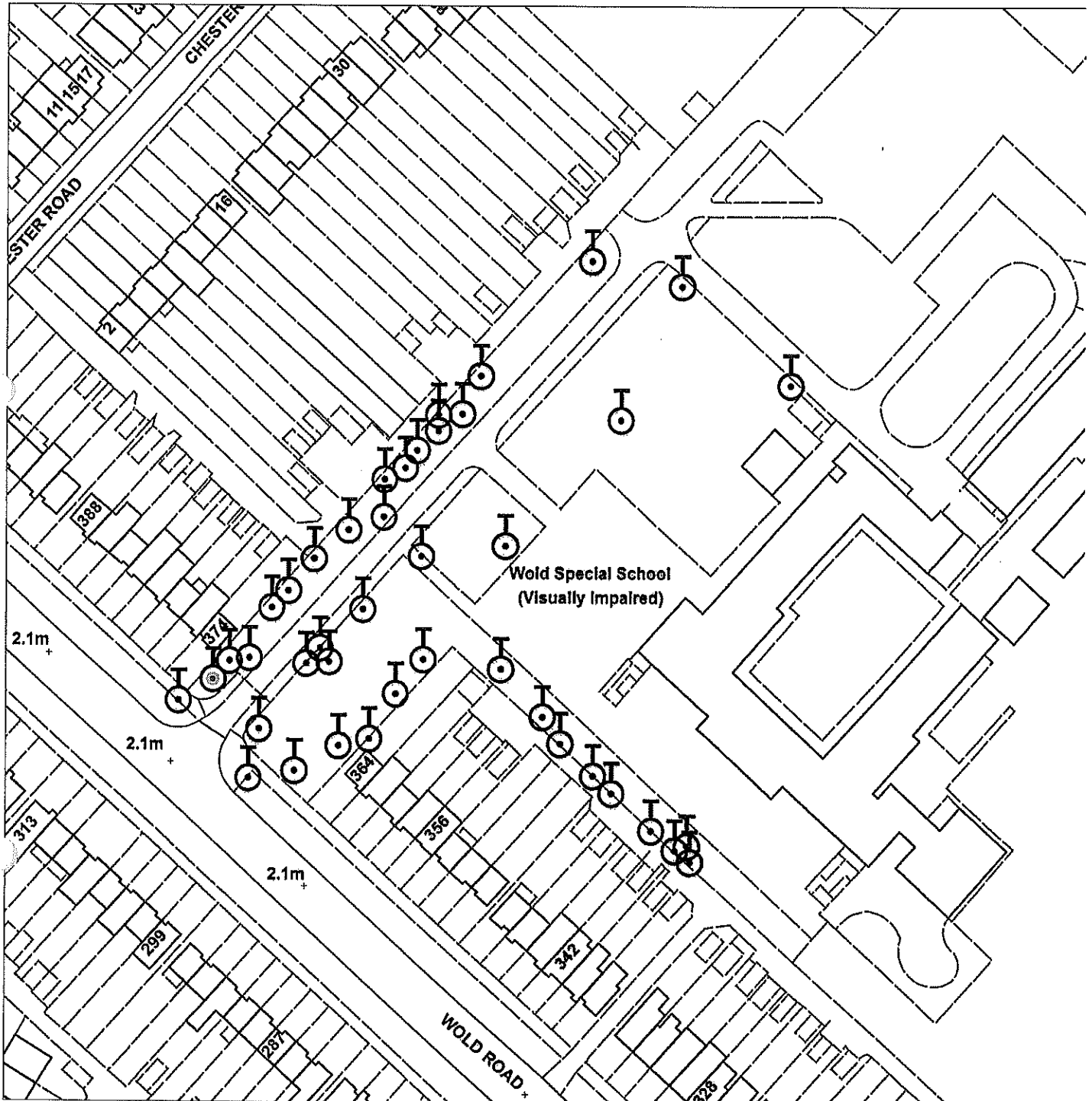


Wibforce Sixth Form College

Hull City Council

# TPO36 Wold Primary School Wold Road

Not Set



Scale : 1:1063

<b>Organisation</b>	Hull City Council
<b>Department</b>	Planning Department
	Not Set
<b>Date</b>	22 April 2015