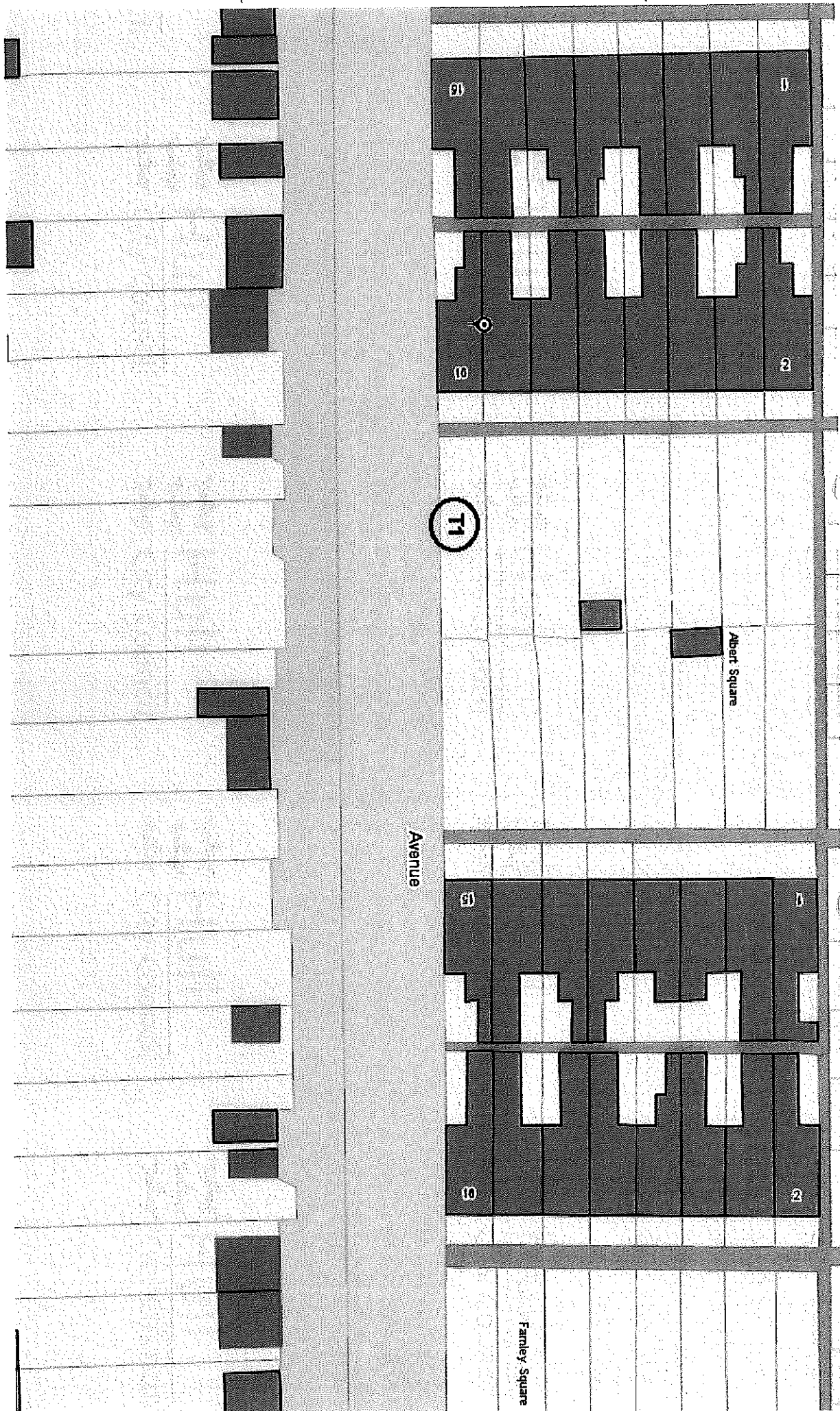
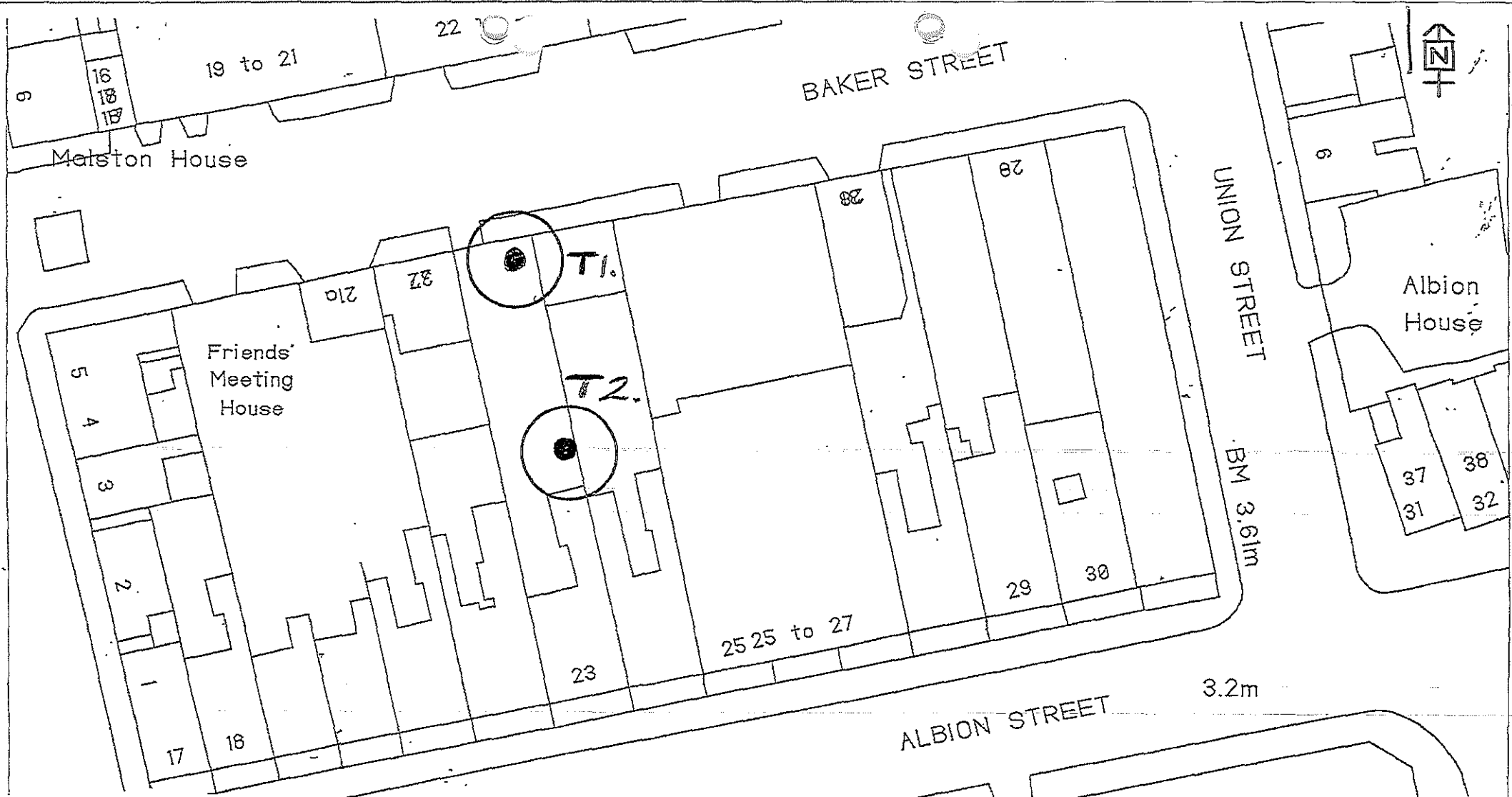


# 16 Albert Square,





Hull City Council

Tree Preservation Order No

23 Albion Street Hull

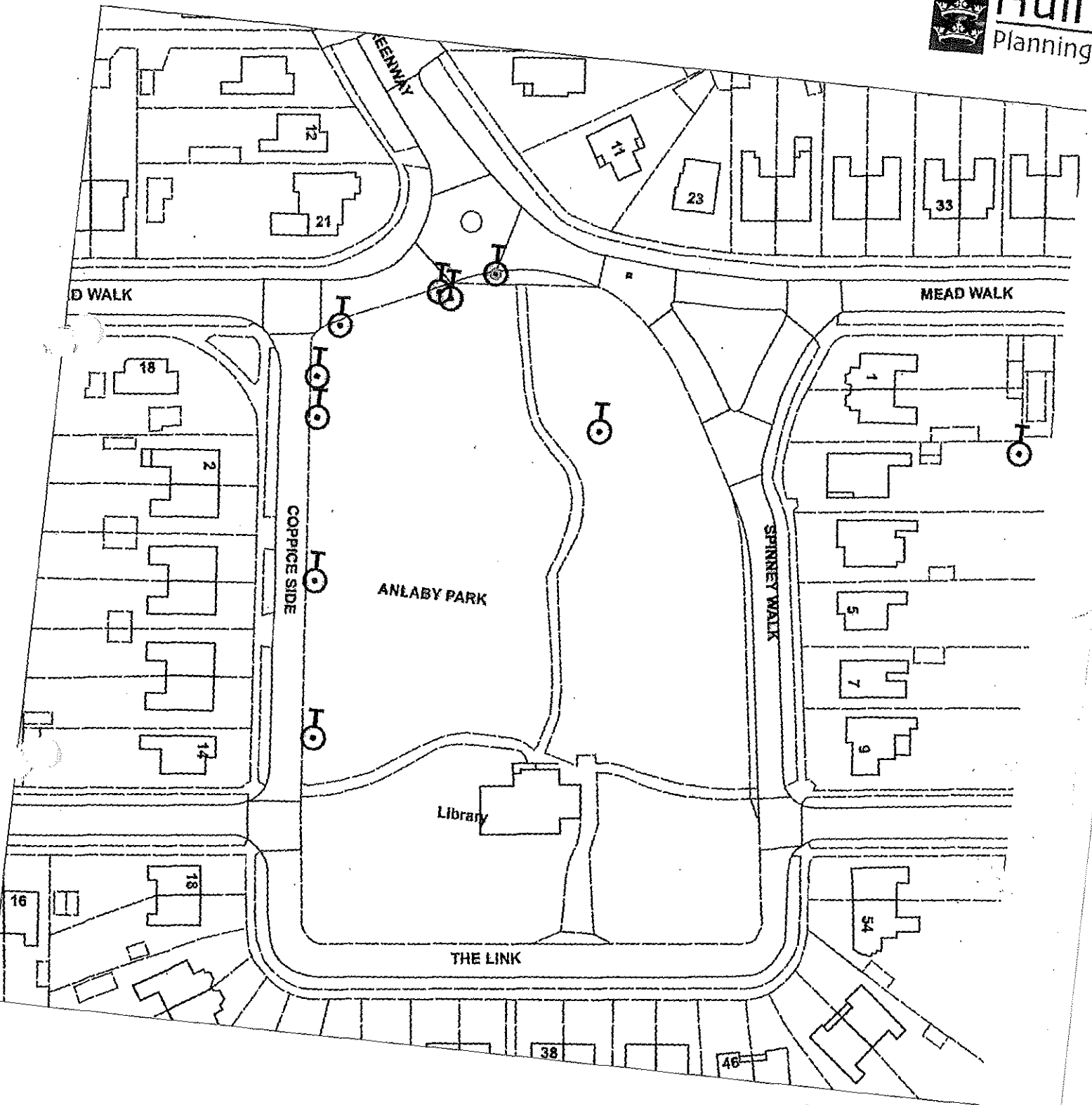
Scale 1:500 Printed by T 27/06/2016 11:22

This map is reproduced from Ordnance Survey material with the permission of Ordnance Survey on behalf of the Controller of Her Majesty's Stationery Office © Crown Copyright. Unauthorised reproduction infringes Crown Copyright and may lead to prosecution or civil proceedings. Kingston upon Hull City Council Licence No. 100023372 2013

TPO 213

# TPOA Anlaby Park Recreation Ground

Not Set



Scale : 1:1063

Organisation	Hull City Council
Department	Planning Department
	Not Set
Date	22 April 2015

TPO 253  
LYNDESEY PLACE  
ANLABY ROAD

Isaac Robinson Hou

El Sub Sta

Neighbourhood  
Centre

Isaiah Robinson  
Centre

T06

61231 (ANLABY FC)

© Crown Copyright and database rights 2022 Ordnance Survey 100023372

T5 T4 T3

T1 T2


20

21

22

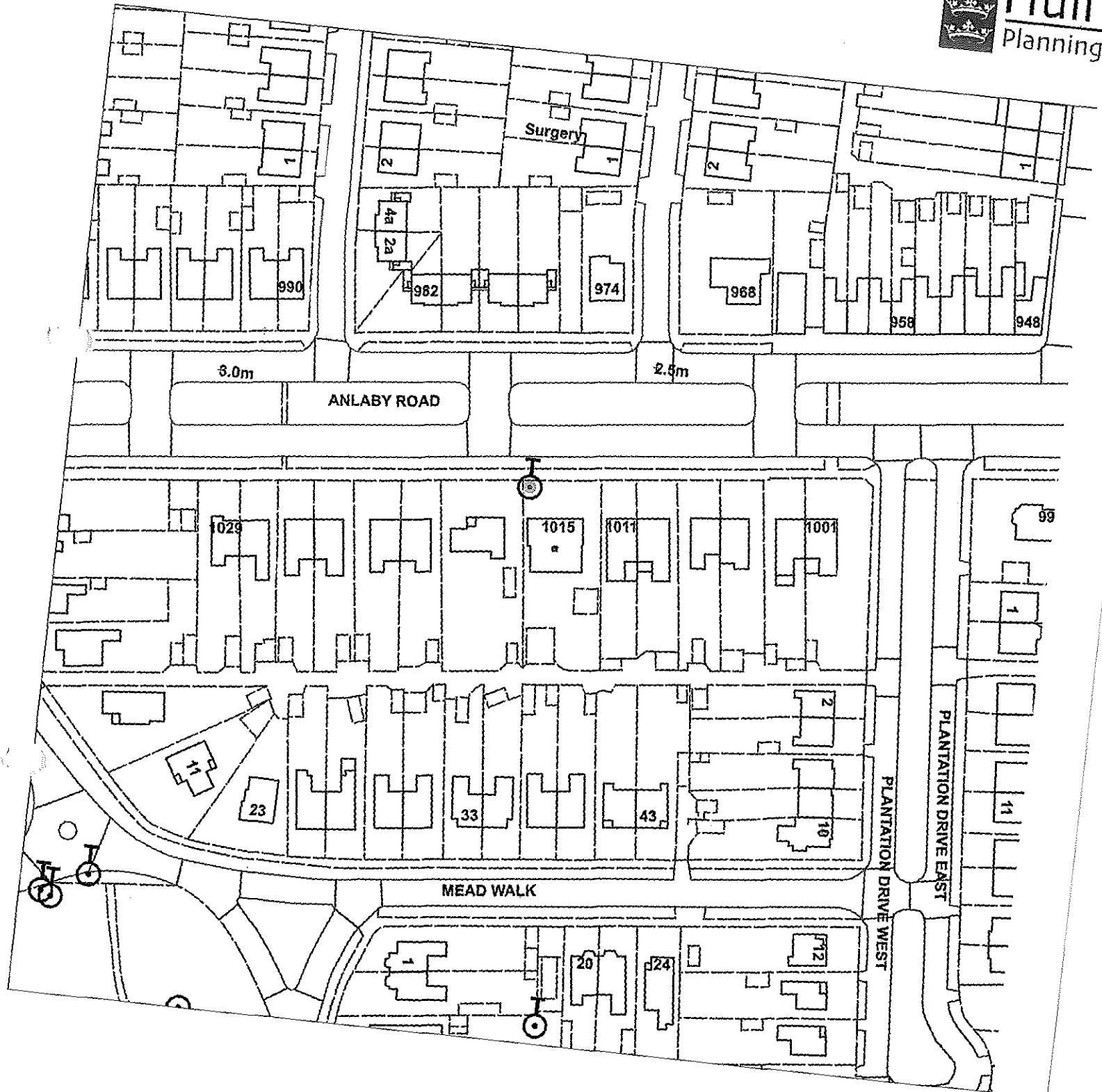
18

19



# TPO 162 1015 Anlaby Road

Not Set



Scale : 1:1248

<b>Organisation</b>	Hull City Council
<b>Department</b>	Planning Department
	Not Set
<b>Date</b>	27 April 2015

# TPO 130 1057 Anlaby Road

Not Set

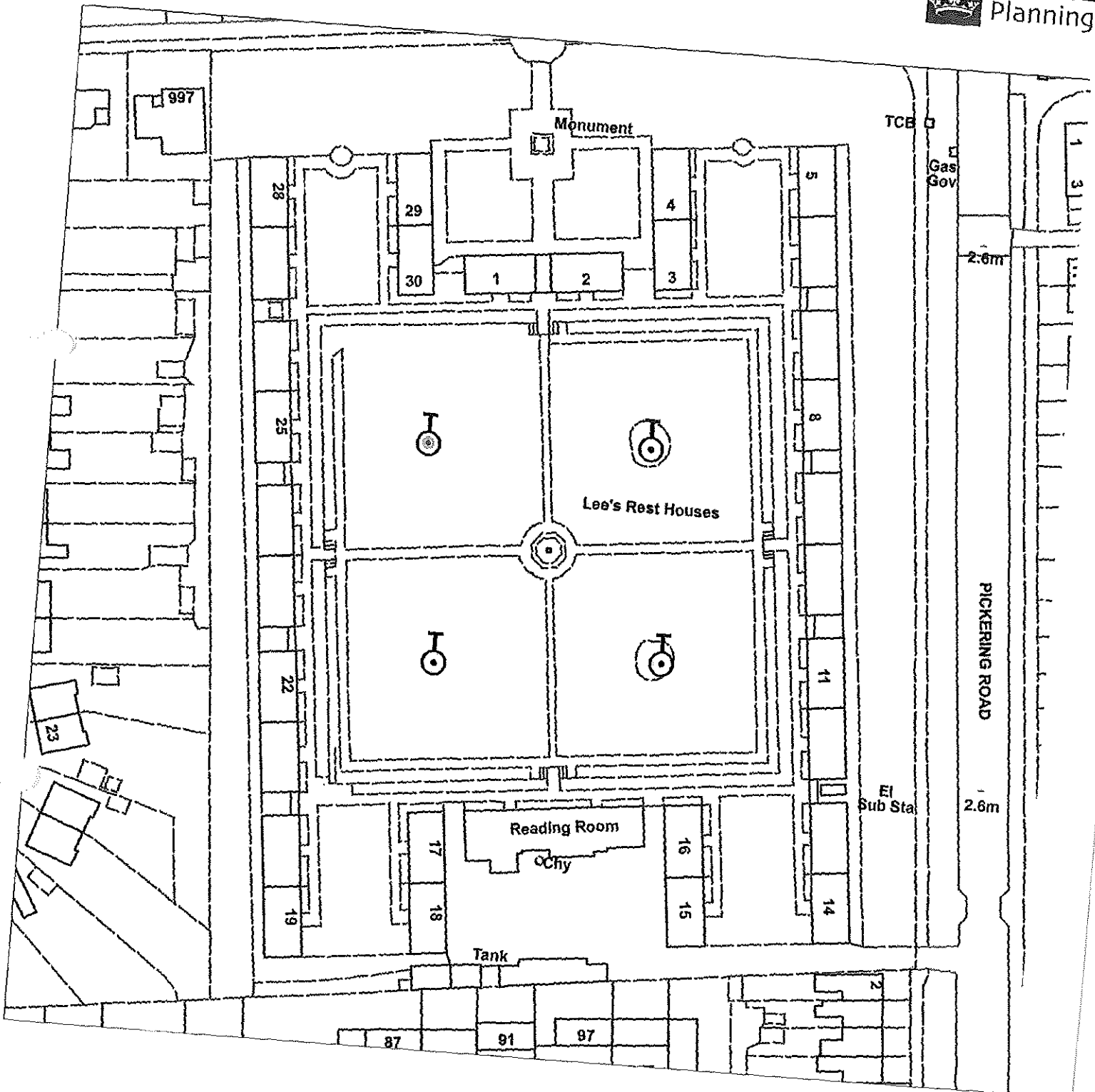


Scale : 1:1248

<b>Organisation</b>	Hull City Council
<b>Department</b>	Planning Department
	Not Set
<b>Date</b>	27 April 2015

# TPO 92 Lees Rest Homes, Anlaby Road

Not Set



Scale : 1:1063

Organisation	Hull City Council
Department	Planning Department
	Not Set
Date	27 April 2015

PLANTATION DRIVE EAST



29

30

28

25

Rest L

G 1

22

23

11

1

Hull City Council

Tree Preservation Order No 207

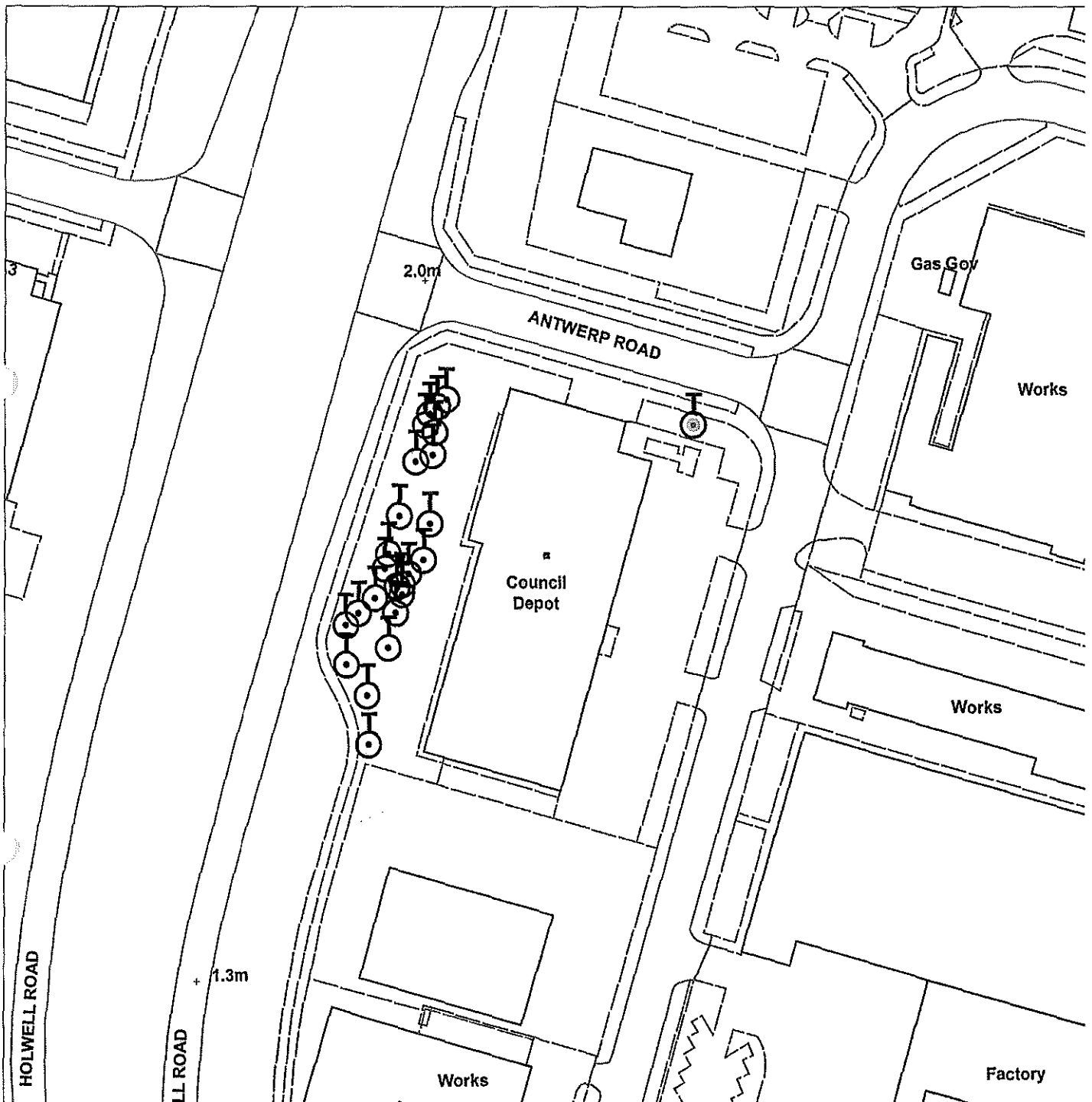
Lees Rest Homes Anlaby Road

Scale 1:500 Printed by T 03/12/2015 16:44  
This map is reproduced from Ordnance Survey material with the permission of Ordnance Survey on behalf of the Controller of Her Majesty's Stationery Office © Crown Copyright. Unauthorised reproduction infringes Crown Copyright and may lead to prosecution or civil proceedings. Kingston upon Hull City Council Licence No. 100023372 2013



# TPO 183 N P Hire Ltd 2B Antwerp Road

Not Set



Scale : 1:1248

<b>Organisation</b>	Hull City Council
<b>Department</b>	Planning Department
	Not Set
<b>Date</b>	27 April 2015

# TPO22 Ash Grove

Not Set



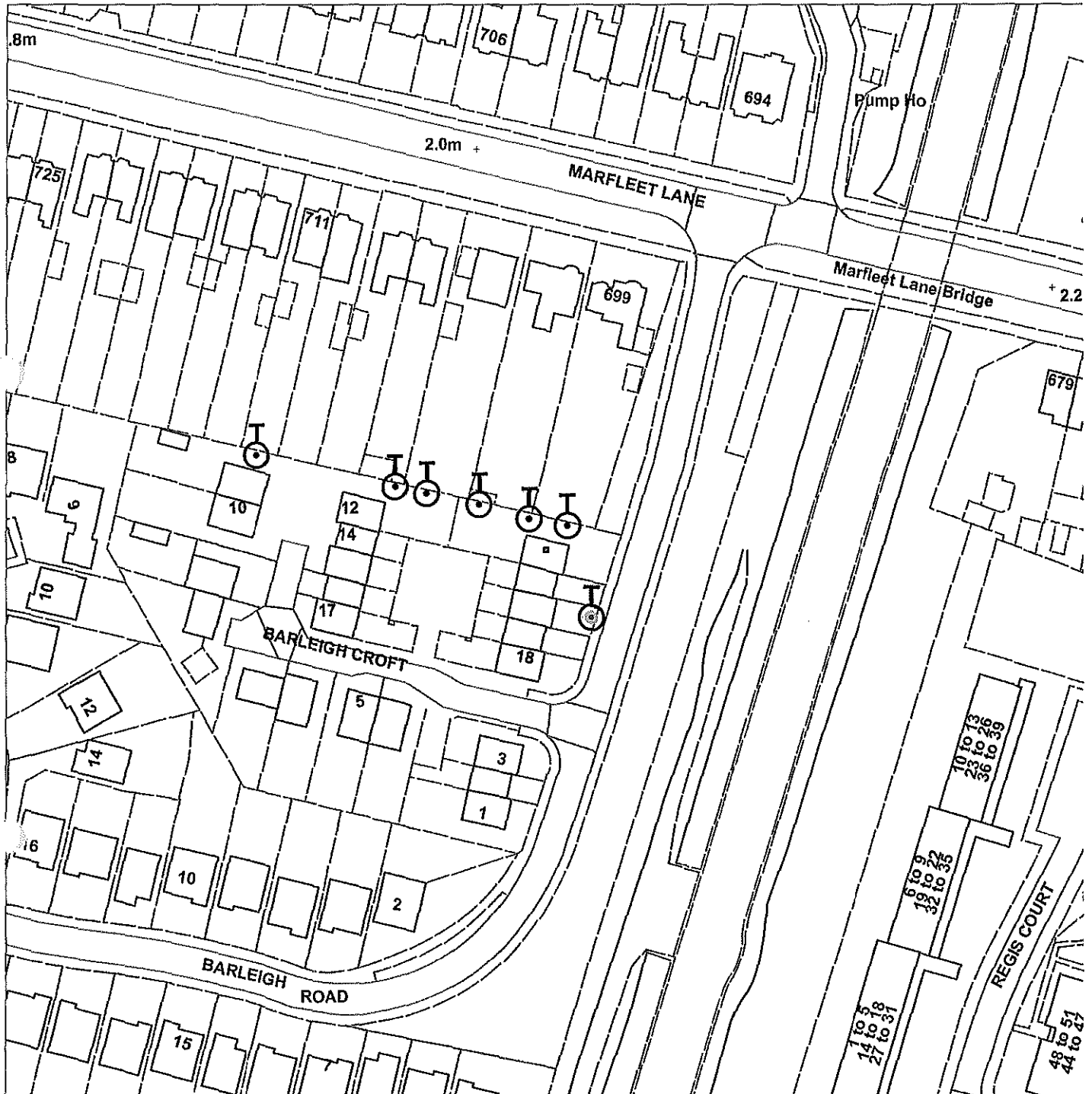
Scale : 1:1063

<b>Organisation</b>	Hull City Council
<b>Department</b>	Planning
	Not Set
<b>Date</b>	22 April 2015

# TPO83 Barleigh Road, former site of Marfleet House



Not Set

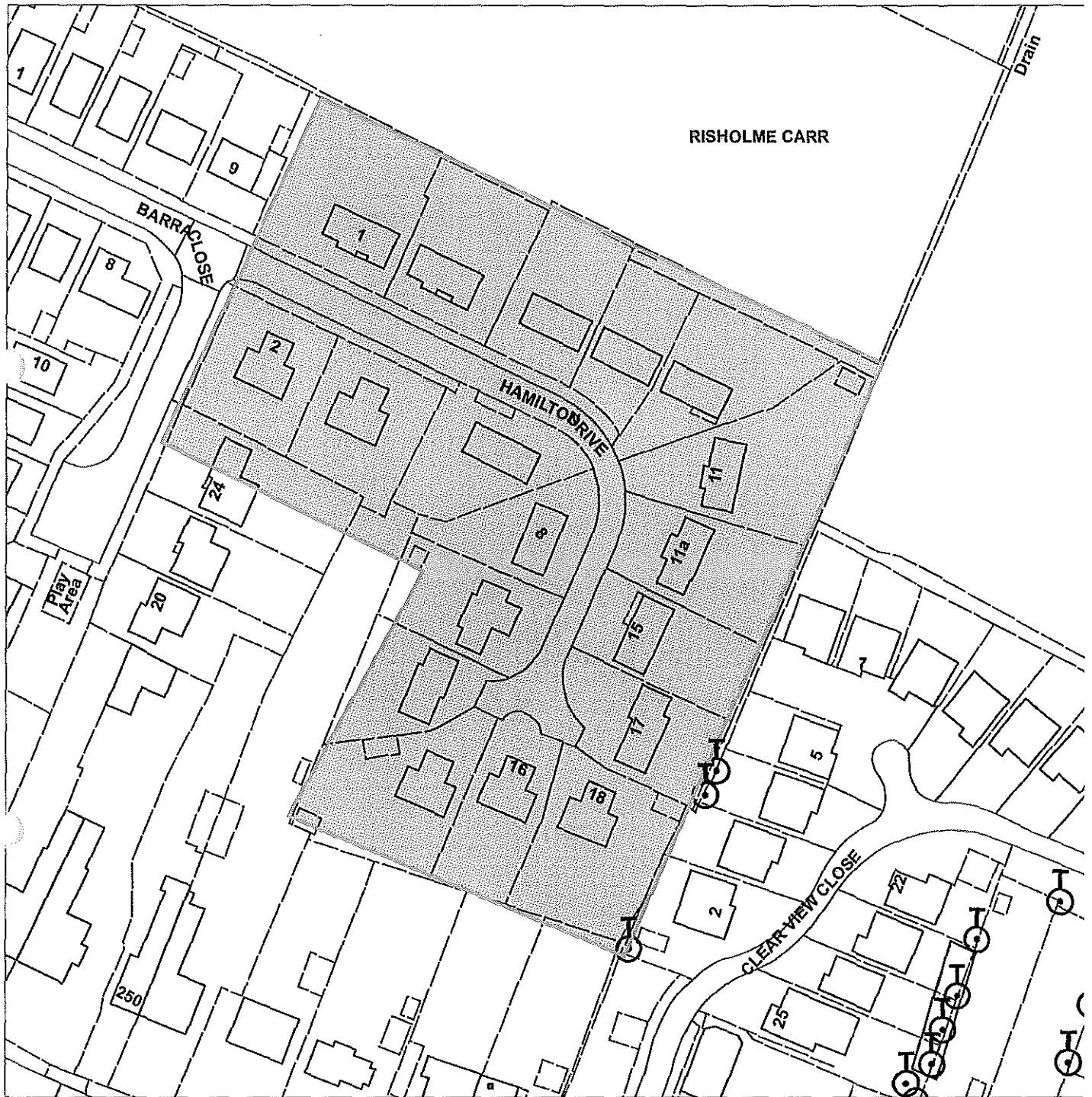


Scale : 1:1063

<b>Organisation</b>	Hull
<b>Department</b>	Hull City Council
	Not Set
<b>Date</b>	24 April 2015

# TPO7 Barra Close, rear of 240-254 Saltshouse Road

Not Set



Scale : 1:1063

<b>Organisation</b>	Hull City Council
<b>Department</b>	Planning
	Not Set
<b>Date</b>	28 April 2015

# TPO82 Princes Avenue/Belvoir Street

Not Set



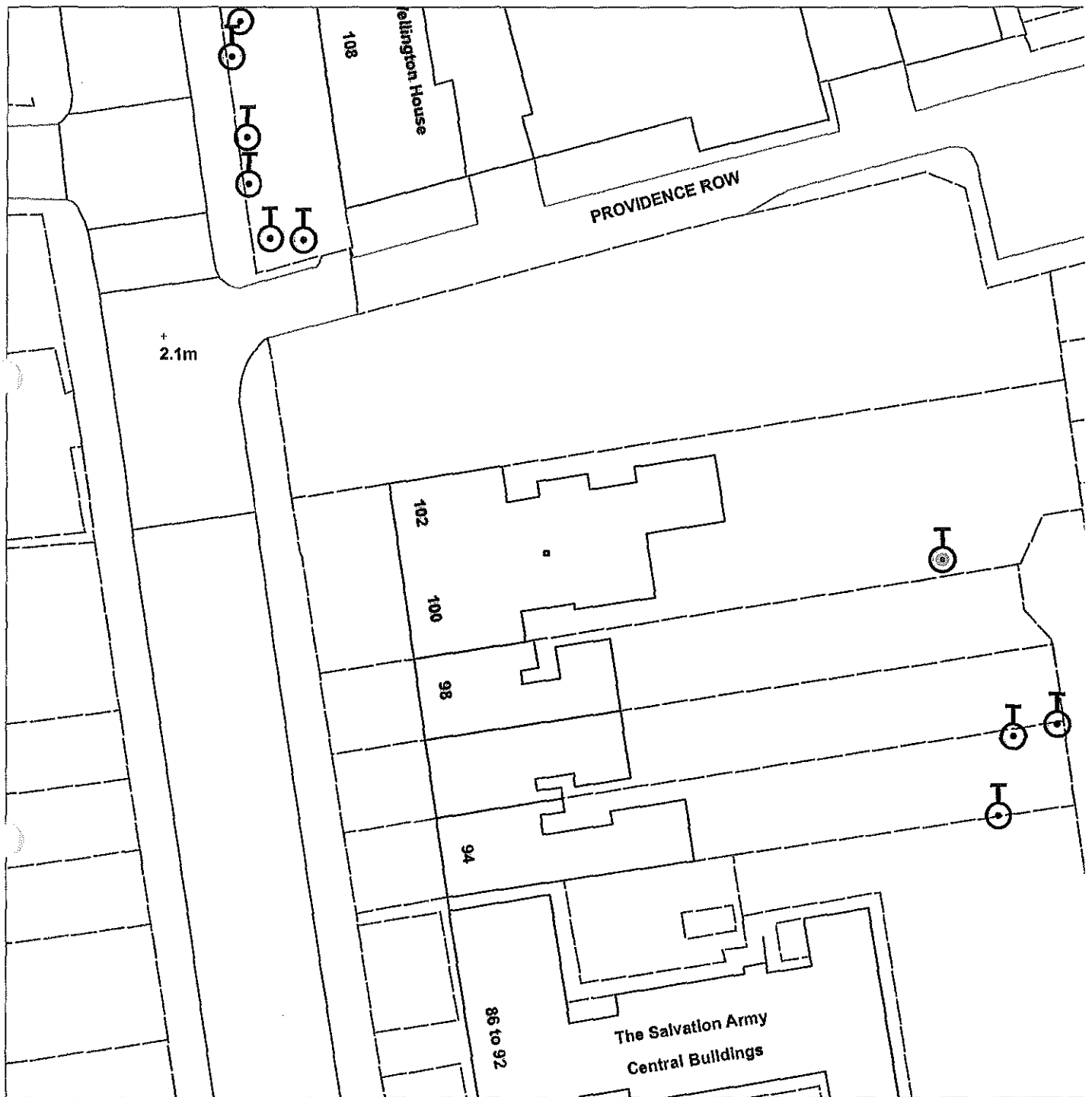
Scale : 1:531

<b>Organisation</b>	Hull
<b>Department</b>	Hull City Council
	Not Set
<b>Date</b>	24 April 2015

# TPO11 Grosvenor House, 100-102 Beverley Road



Not Set

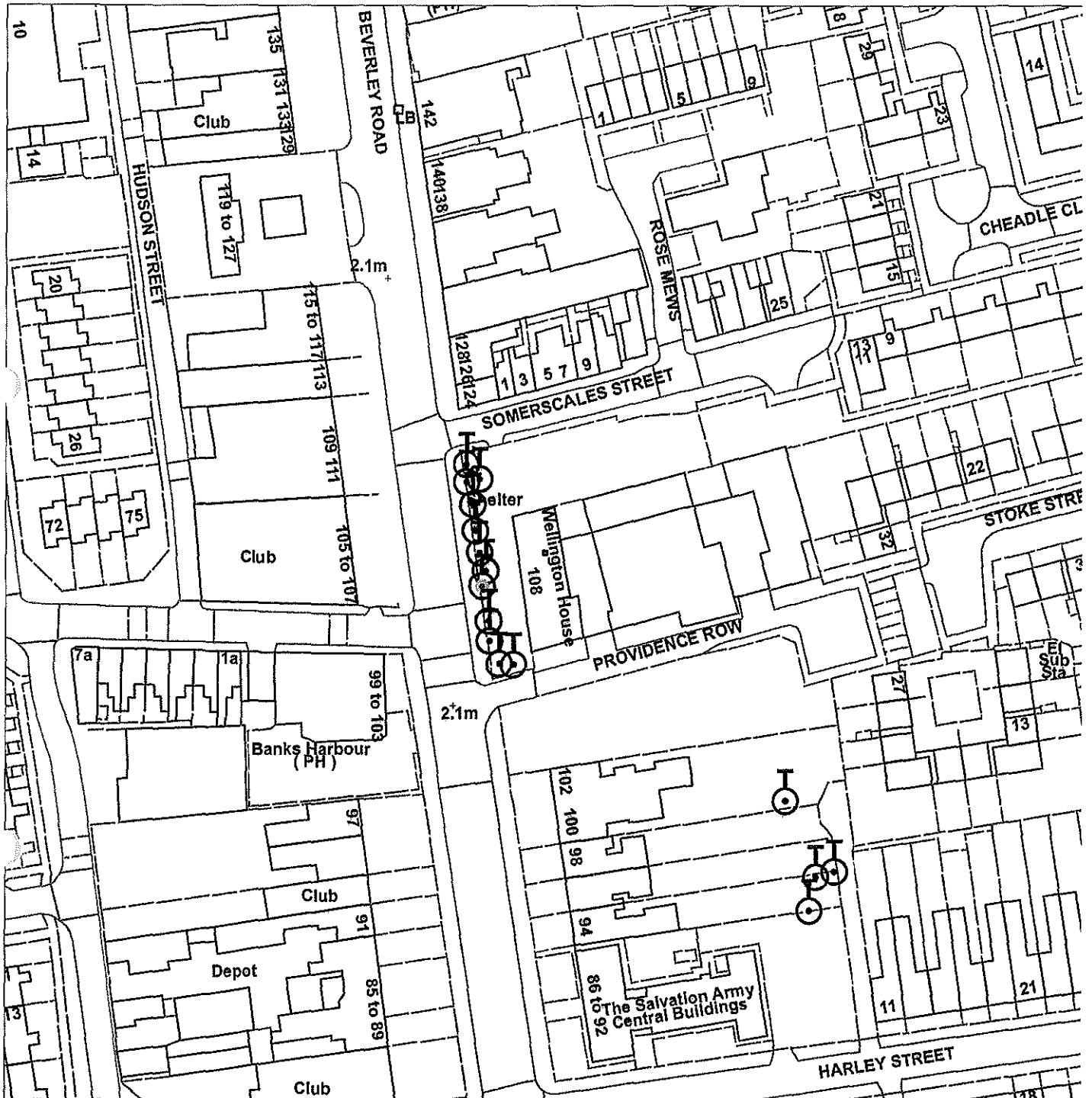


Scale : 1:531

<b>Organisation</b>	Hull City Council
<b>Department</b>	Planning
	Not Set
<b>Date</b>	22 April 2015

# TPO 175 108 Beverley Road, Wellington House

Not Set



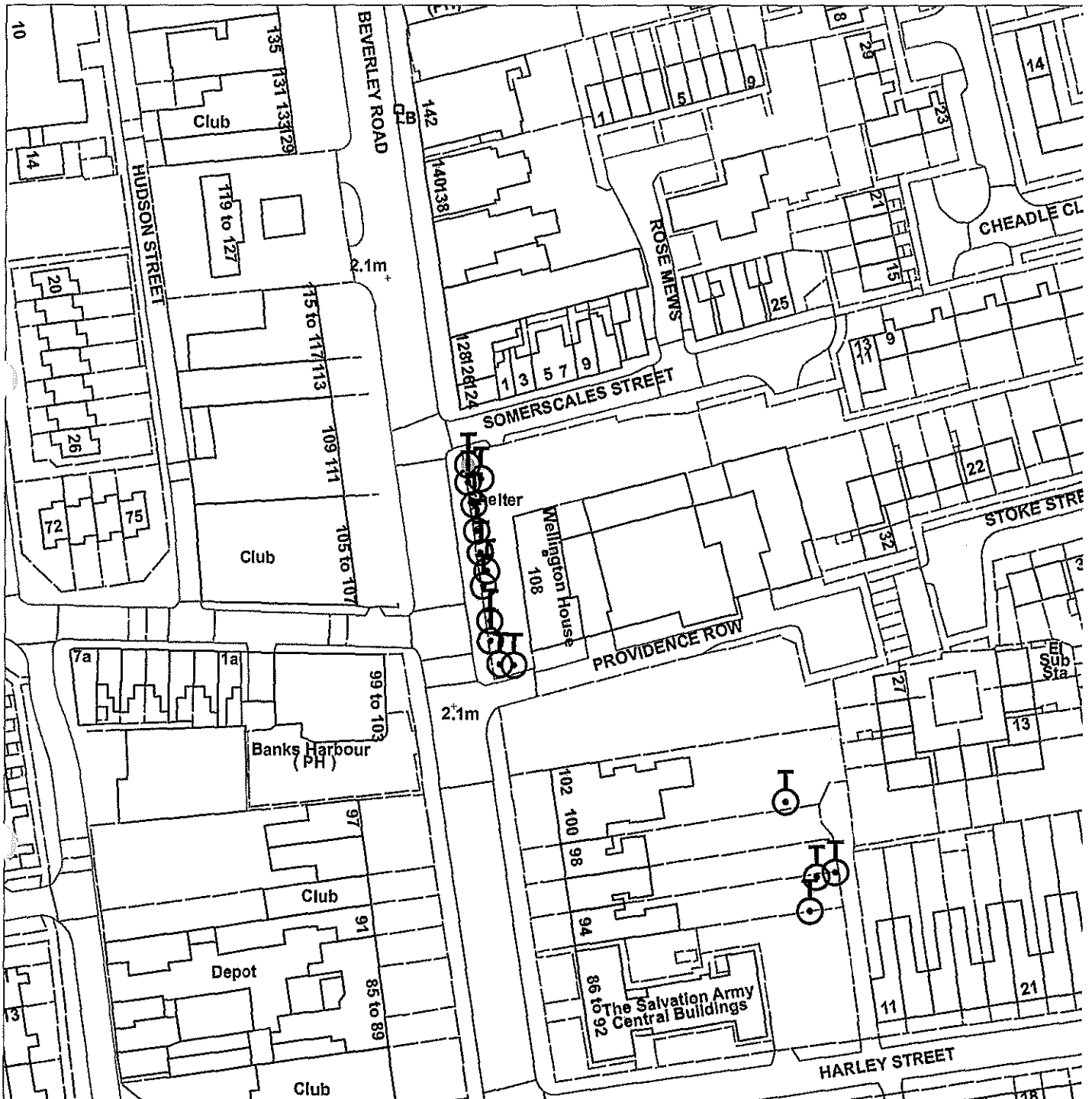
Scale : 1:1248

<b>Organisation</b>	Hull City Council
<b>Department</b>	Planning Department
	Not Set
<b>Date</b>	27 April 2015

# TPO 175A 108 Beverley Road, Wellington House



Not Set



Scale : 1:1248

<b>Organisation</b>	Hull City Council
<b>Department</b>	Planning Department
	Not Set
<b>Date</b>	27 April 2015



Hull City Council

Tree Preservation Order No

263 – 265 Beverley Road

Clifton House  
Medical Centre

G1

263 to 265

255

2.2m

West View

GROVE STREET

TPO 221  
BM 2.78m

EP FOR OR

262

Mapping  
sourced from

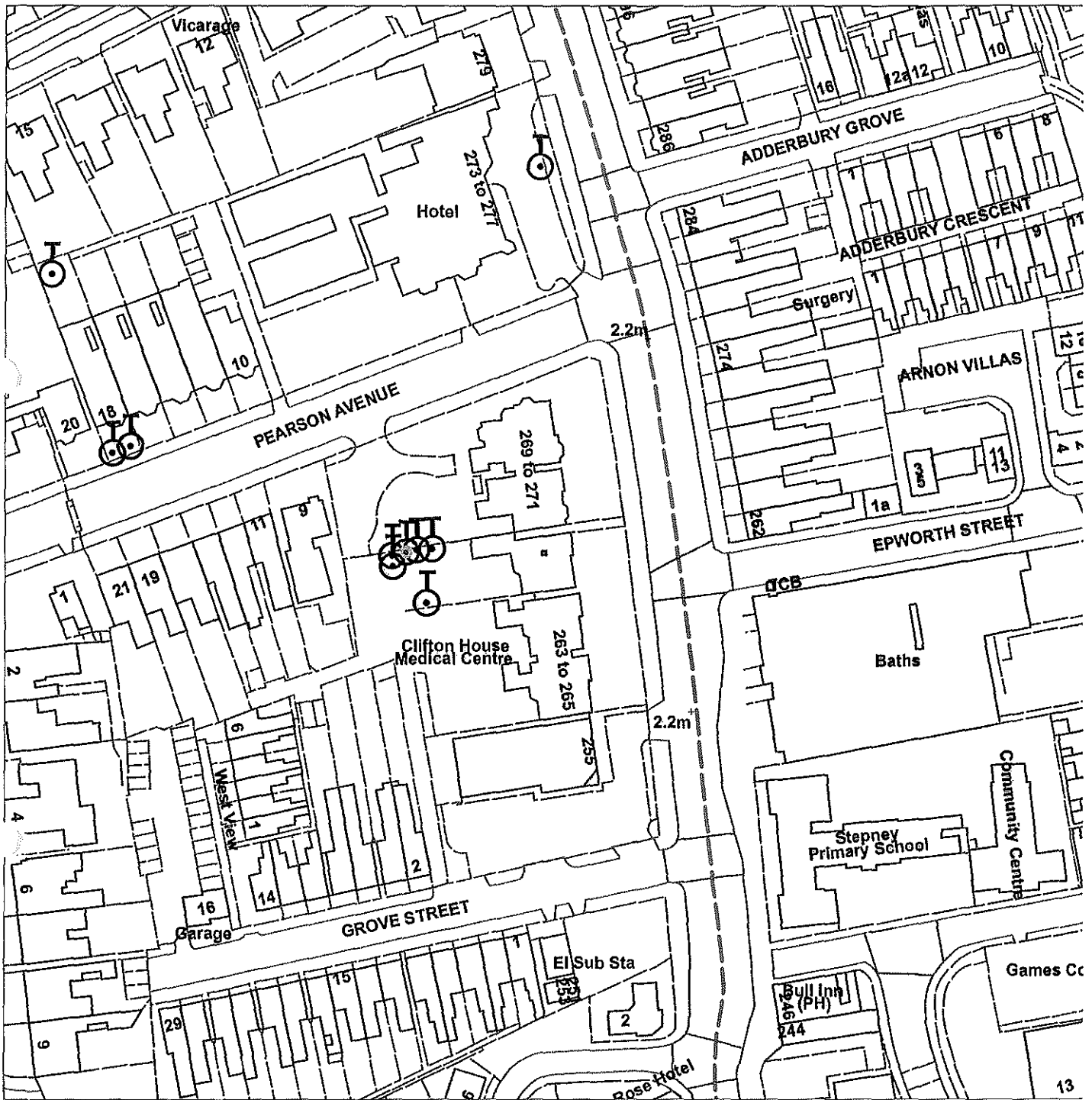
Ordnance  
Survey

El. Sub S

Scale 1:500 Printed by T 15/03/2018 12:29  
© Crown copyright and database rights 2018

# TPO 149 267 Beverley Road

Not Set

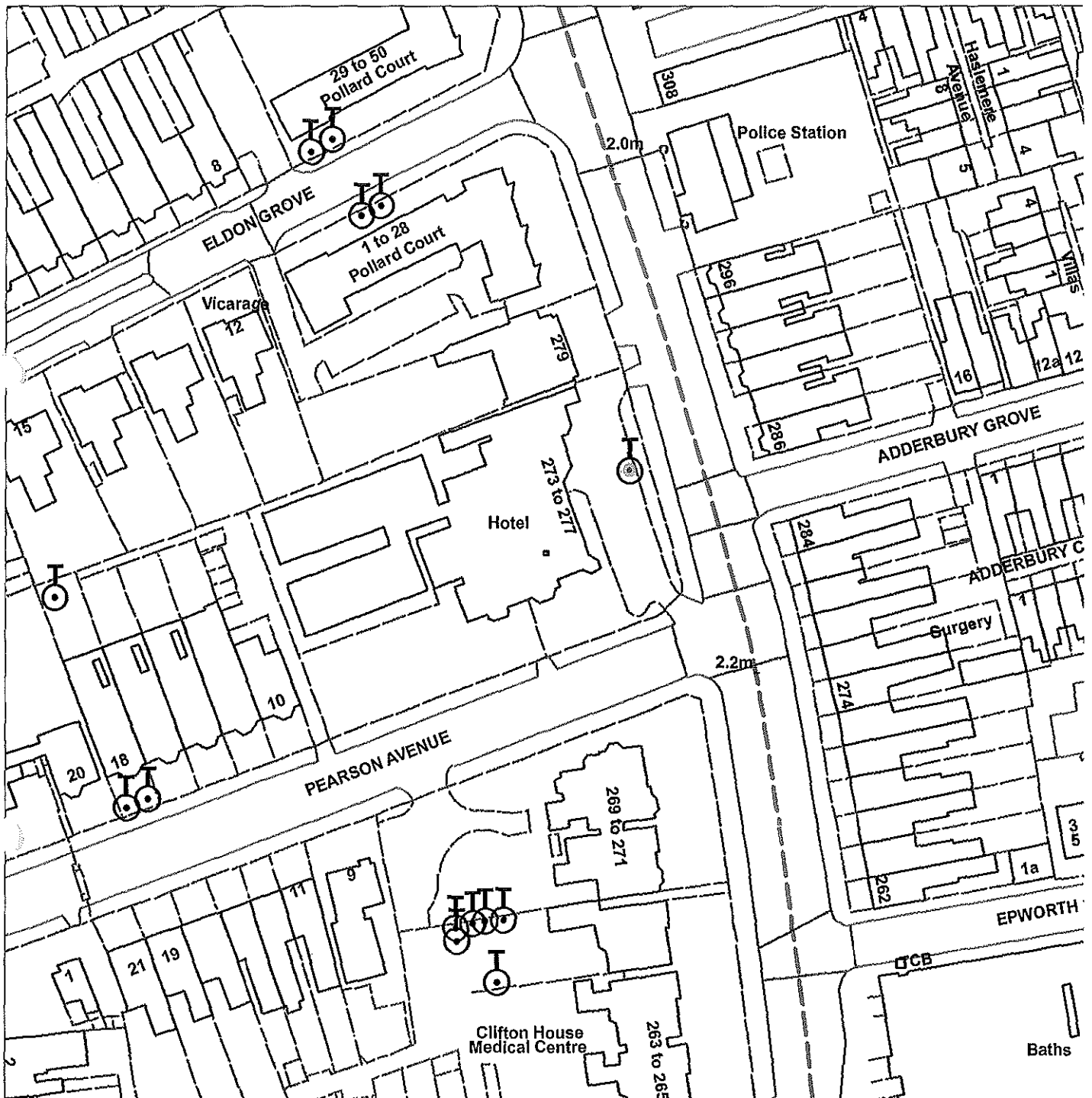


Scale : 1:1248

<b>Organisation</b>	Hull City Council
<b>Department</b>	Planning Department
	Not Set
<b>Date</b>	27 April 2015

# TPO91 273-277 Beverley Road

Not Set

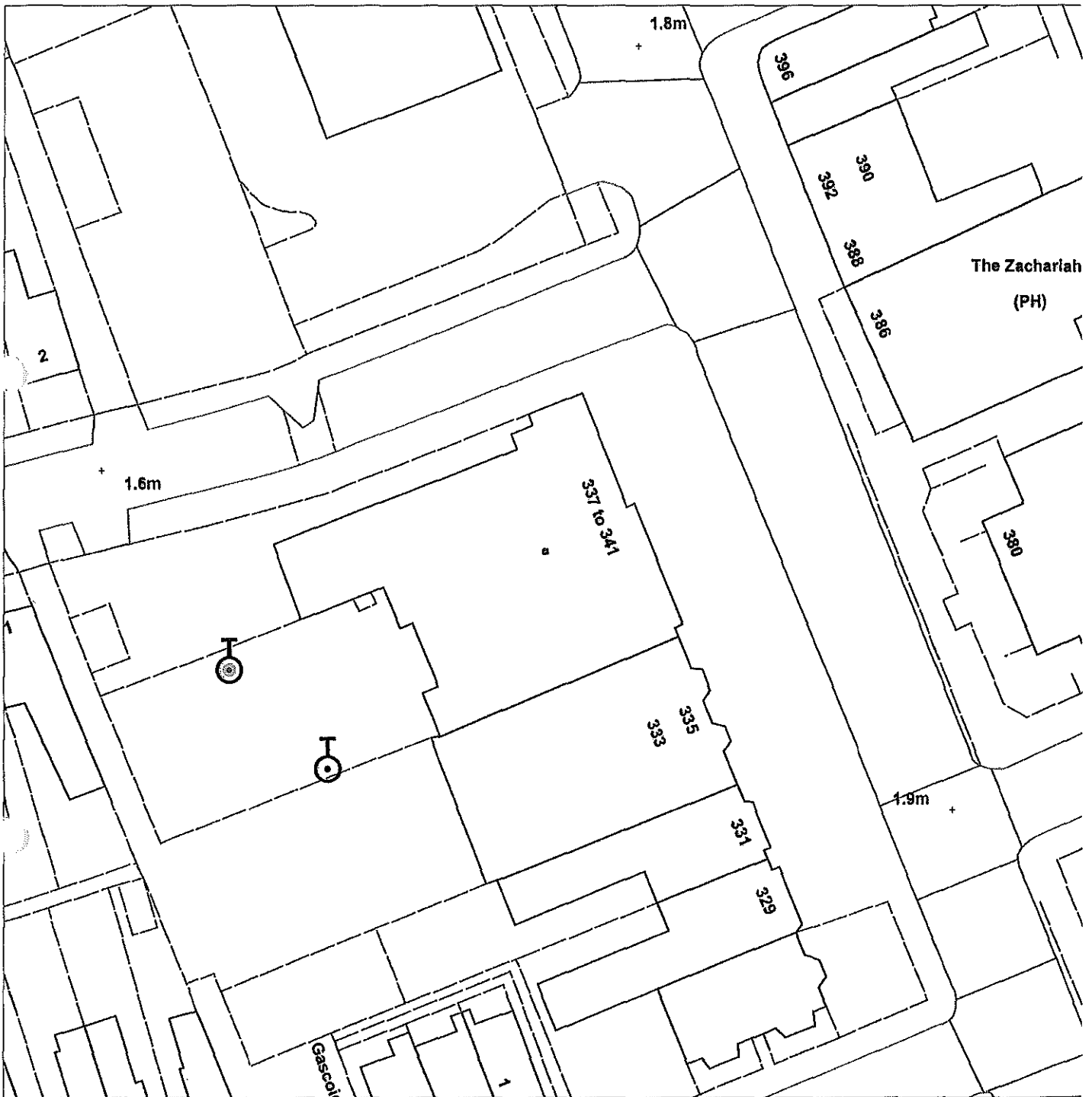


Scale : 1:1063

<b>Organisation</b>	Hull City Council
<b>Department</b>	Planning
	Not Set
<b>Date</b>	24 April 2015

# TPO23 337-339 Beverley Road

Not Set



Scale : 1:531

<b>Organisation</b>	Hull City Council
<b>Department</b>	Planning Department
	Not Set
<b>Date</b>	22 April 2015

# TPO87 51-53 Beverley Road

Not Set

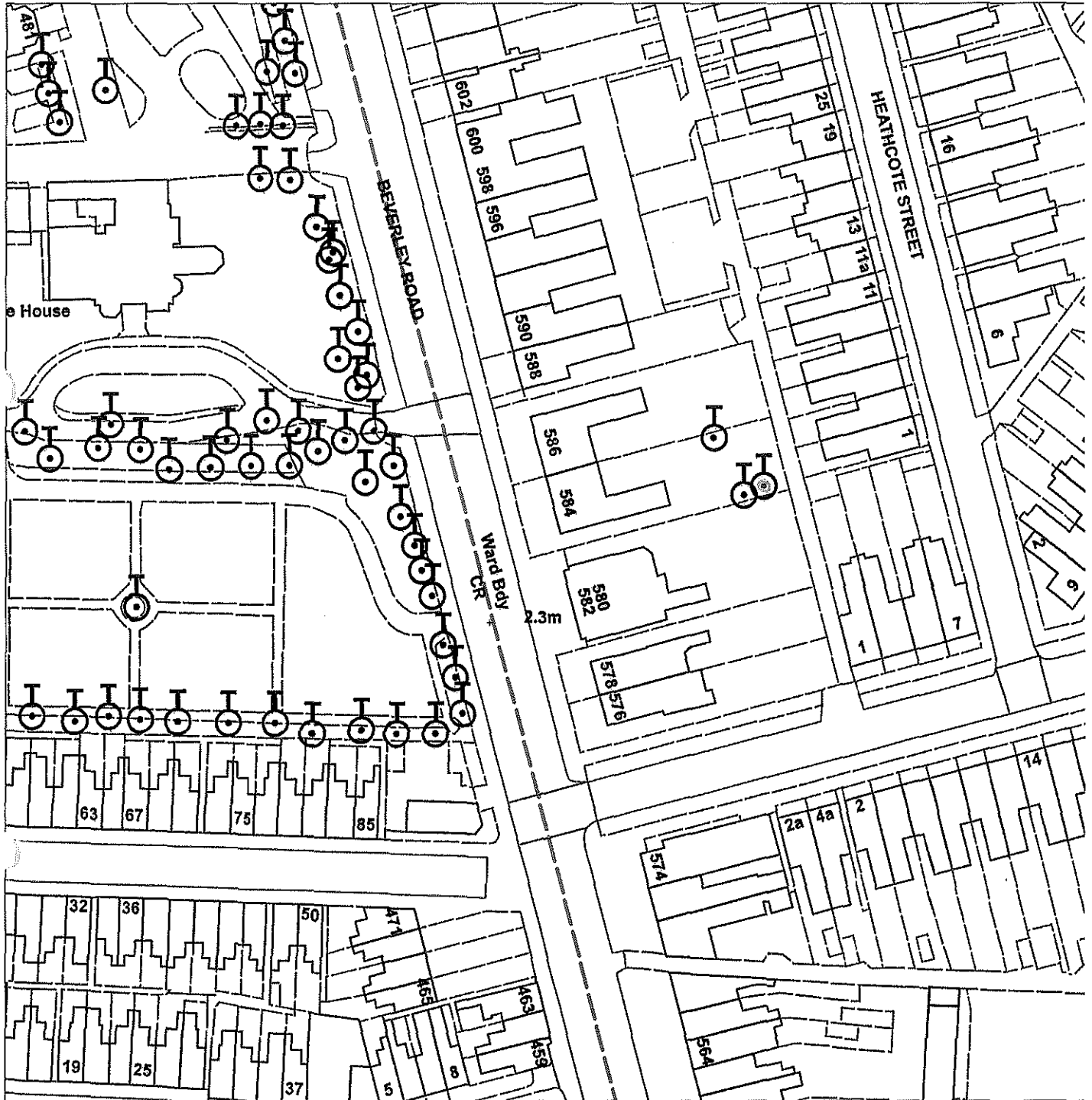


Scale : 1:1063

<b>Organisation</b>	Hull City Council
<b>Department</b>	Planning
	Not Set
<b>Date</b>	24 April 2015

# TPO69 584 Beverley Road

Not Set



Scale : 1:1063

<b>Organisation</b>	Hull City Council
<b>Department</b>	Planning
	Not Set
<b>Date</b>	22 April 2015

# TPO5 Waters Edge, Beverley Road

Not Set



Scale : 1:1063

<b>Organisation</b>	Hull City Council
<b>Department</b>	Planning
	Not Set
<b>Date</b>	22 April 2015

Ivanhoe, 665 Beverley Road  
Tree Preservation Order No.189  
T1 - Ash



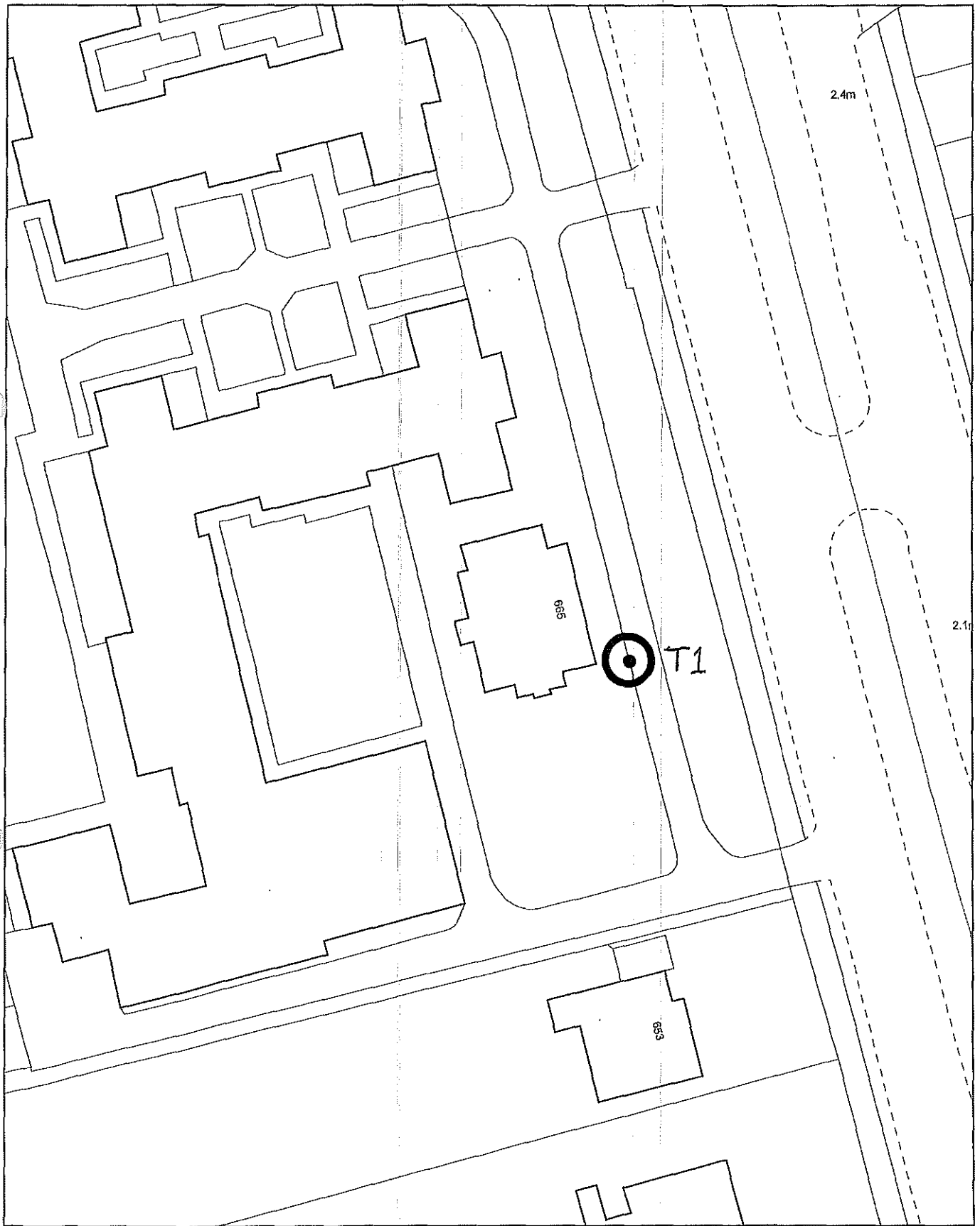
Scale: 1:1,250





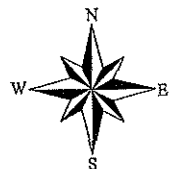
TPO Request - Application 00003453A  
Ivanhoe, 665 Beverley Road  
T1 - Lombardy Poplar (*Populus nigra*)

TPO 177



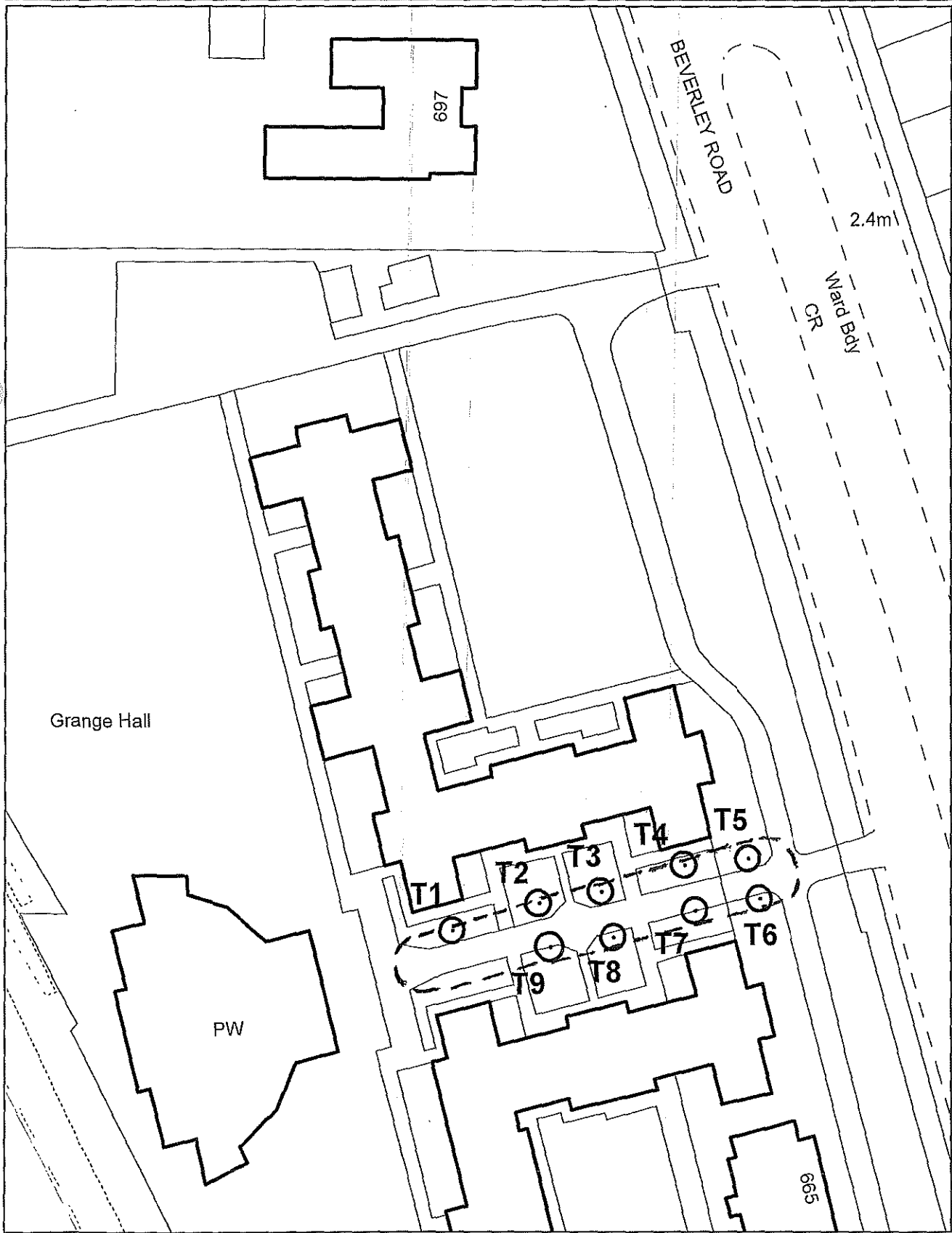
Scale: 1:500

Crown copyright and database rights [2011] Ordnance Survey [100023372]



Group Tree Preservation Order  
The Village, 667 Beverley Road

TPO 190



Scale: 1:600

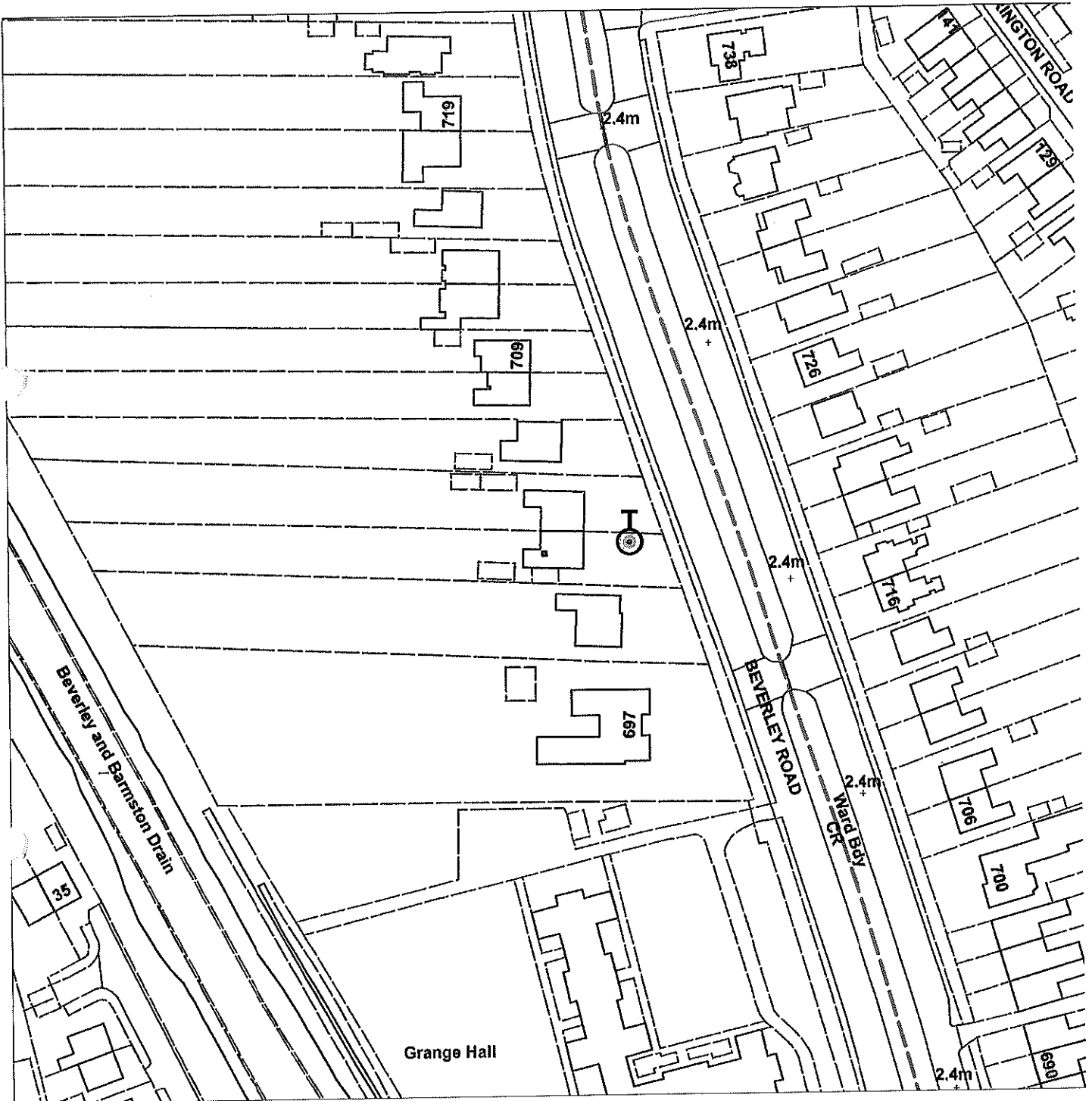
Crown copyright and database rights [2011] Ordnance Survey [100023372]



# TPO 152 701 Beverley Road



Not Set

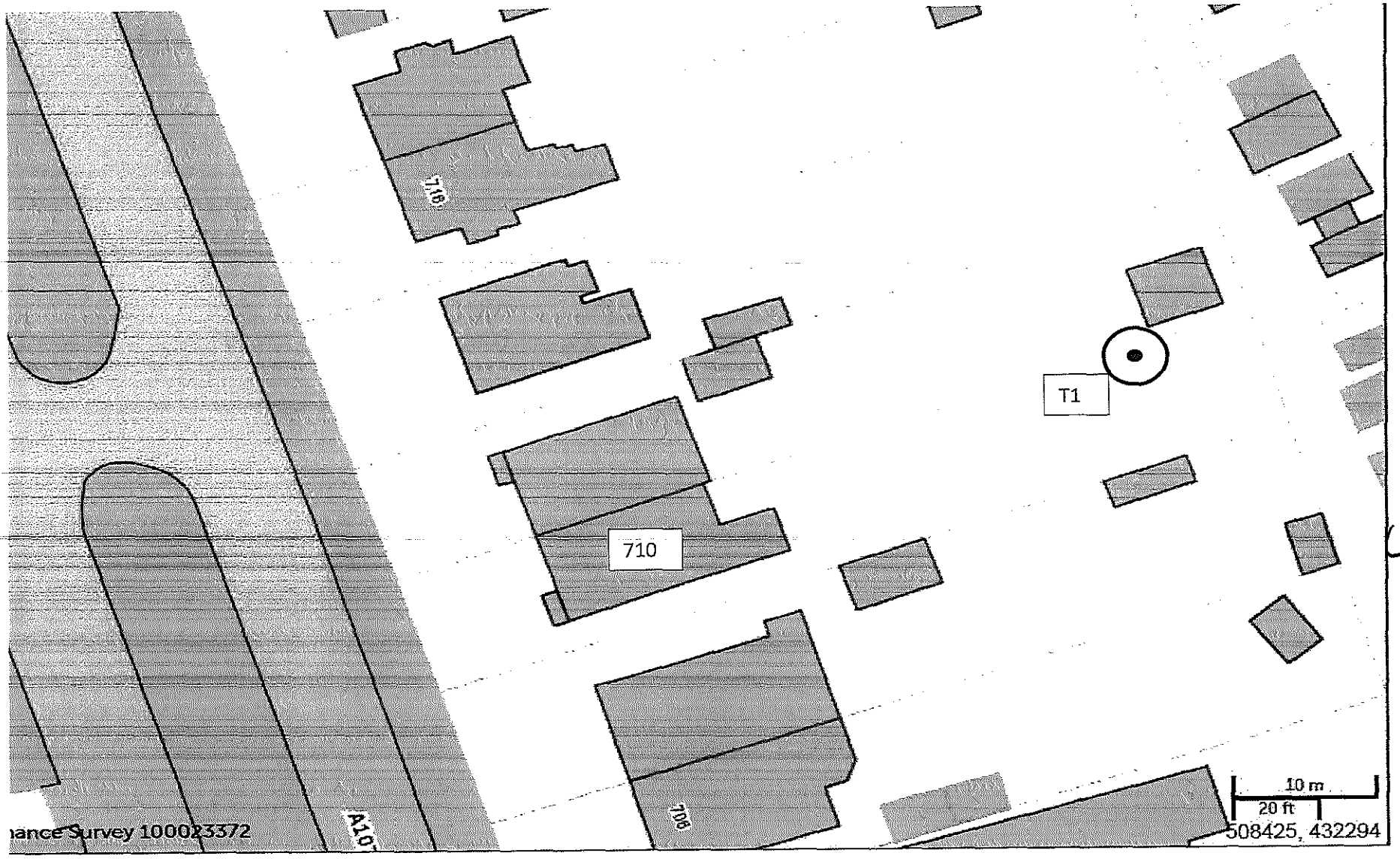


Scale : 1:1248

<b>Organisation</b>	Hull City Council
<b>Department</b>	Planning Department
	Not Set
<b>Date</b>	27 April 2015

TPO 241

710 Beverley Road.



ance Survey 100023372

710

710

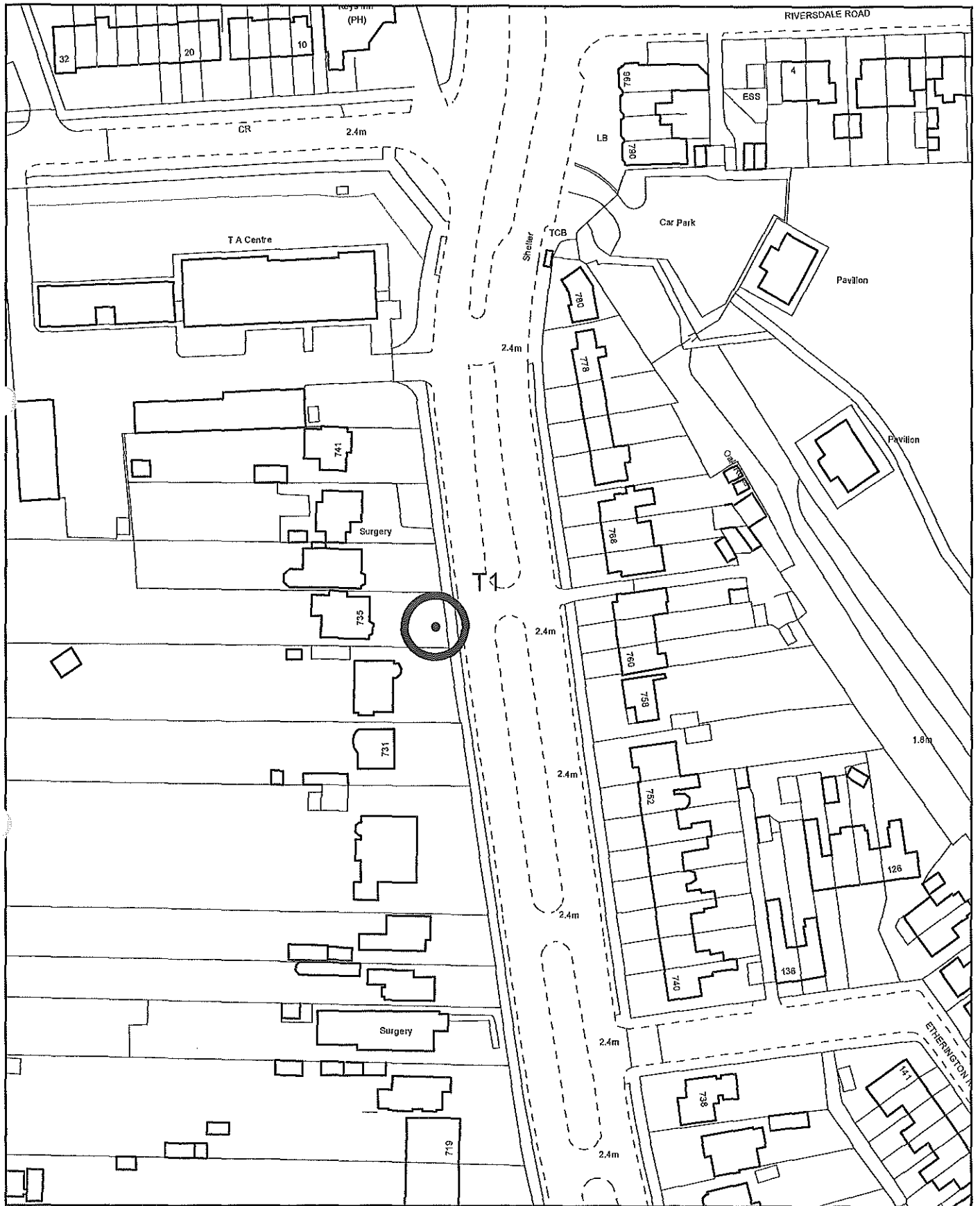
710

710

T1

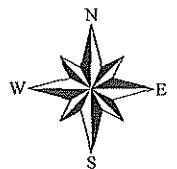
10 m  
20 ft  
508425, 432294

735 Beverley Road  
Tree Preservation Order No. 205  
T1 - Ash



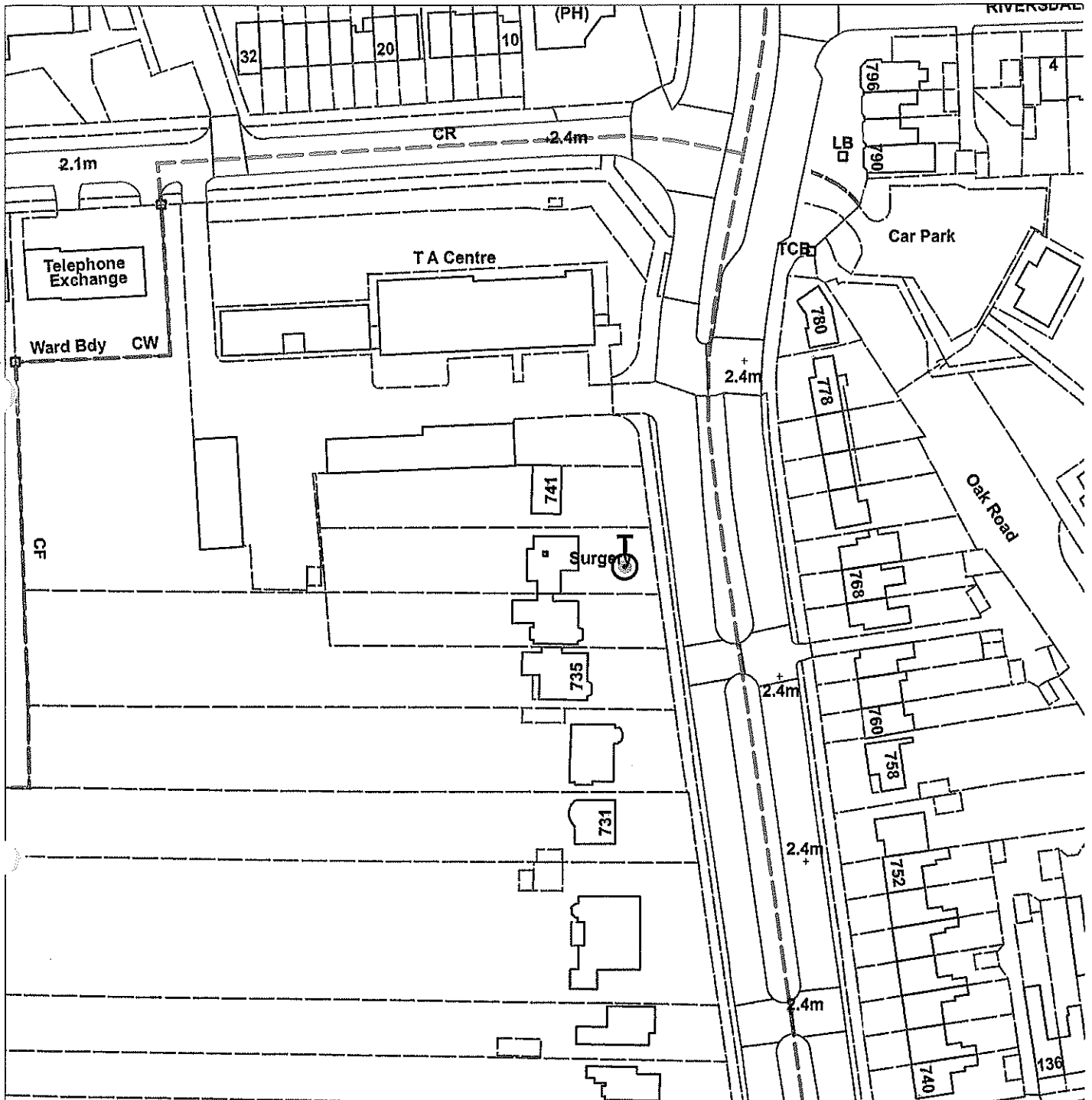
Scale: 1:1,250

Crown copyright and database rights [2011] Ordnance Survey [100023372]



# TPO 176 739 Beverley Road

Not Set

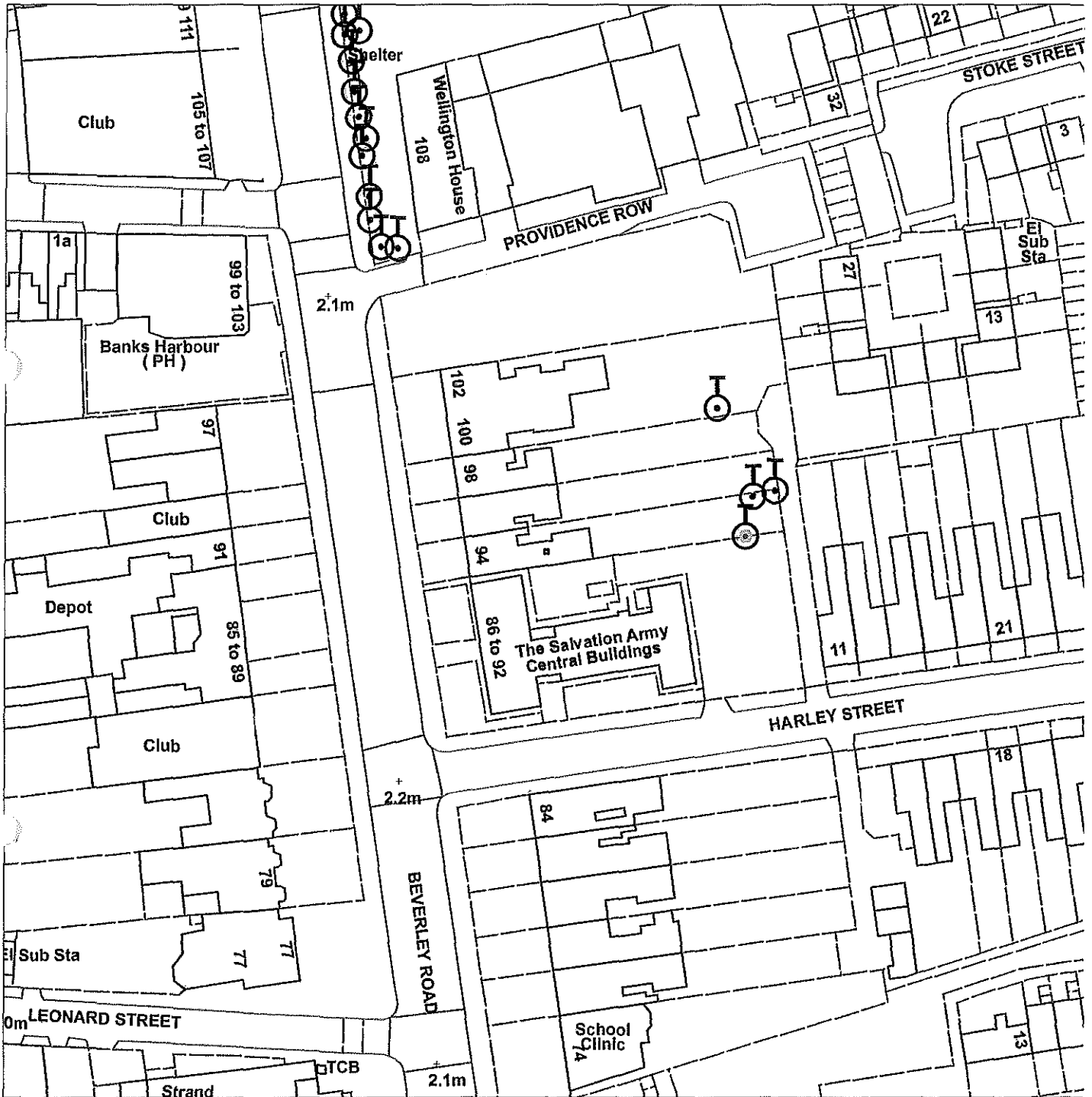


Scale : 1:1248

<b>Organisation</b>	Hull City Council
<b>Department</b>	Planning Department
	Not Set
<b>Date</b>	27 April 2015

# TPO68 94 Beverley Road

Not Set



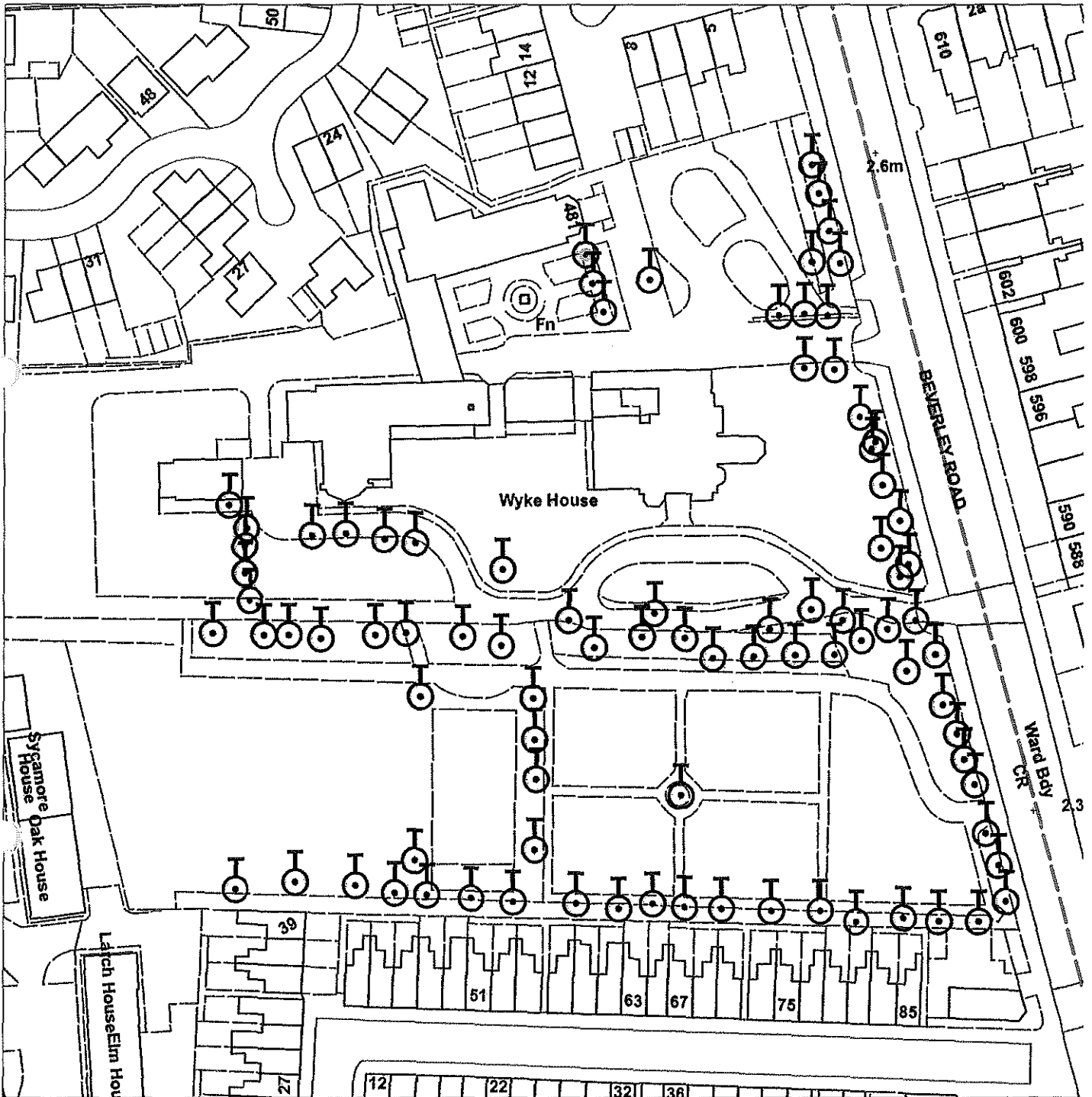
Scale : 1:1063

<b>Organisation</b>	Hull City Council
<b>Department</b>	Planning
	Not Set
<b>Date</b>	28 April 2015

# TPO10 Beverley Road, Endsleigh Centre



Not Set



Scale : 1:1063

<b>Organisation</b>	Hull City Council
<b>Department</b>	Planning
	Not Set
<b>Date</b>	22 April 2015



# TPO 192 Beverley Road, Dorchester Hotel

Not Set



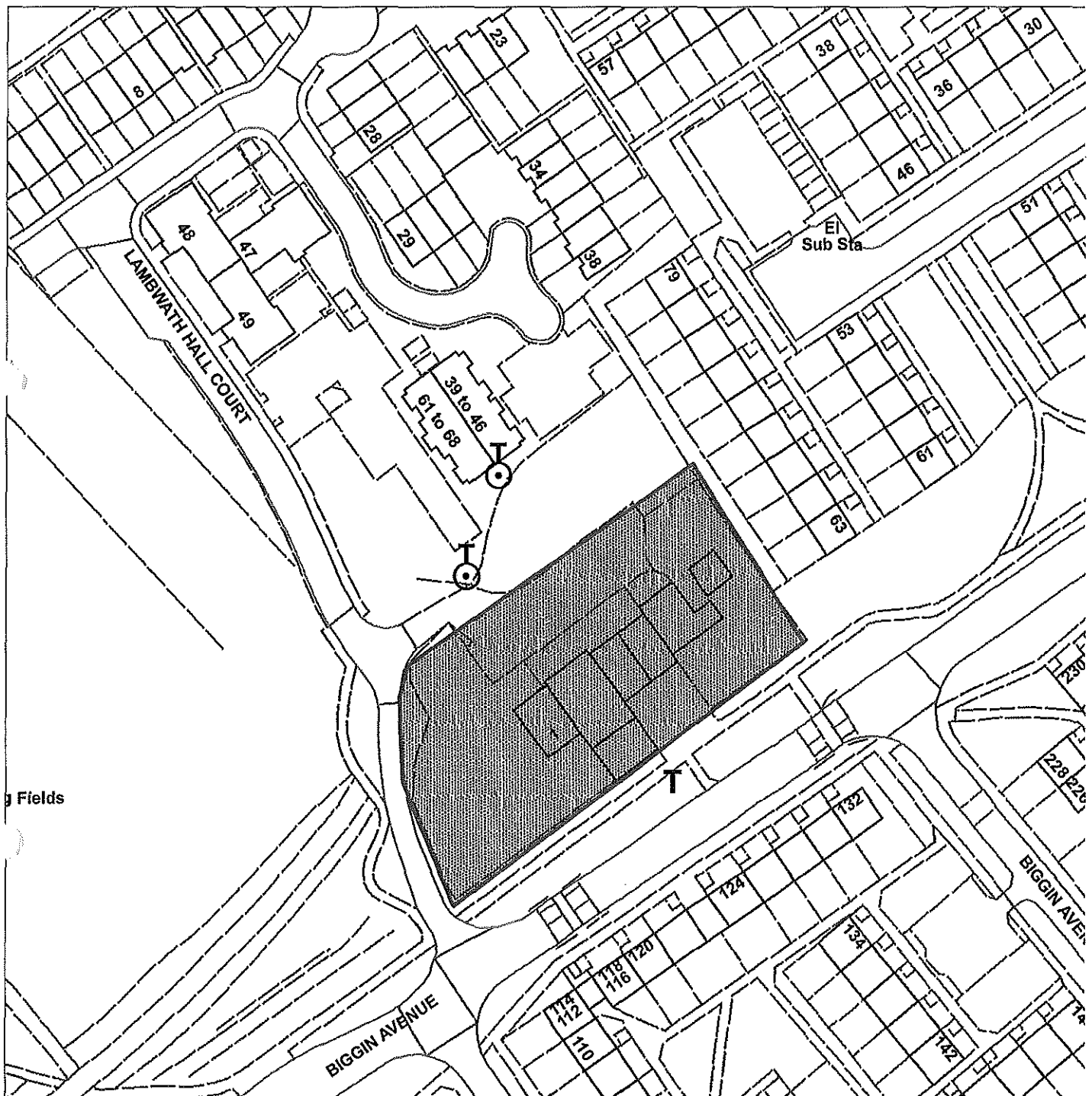
Scale : 1:1248

<b>Organisation</b>	Hull City Council
<b>Department</b>	Planning Department
	Not Set
<b>Date</b>	27 April 2015

# TPO31 Biggin Avenue, Lambwath Fields



Not Set



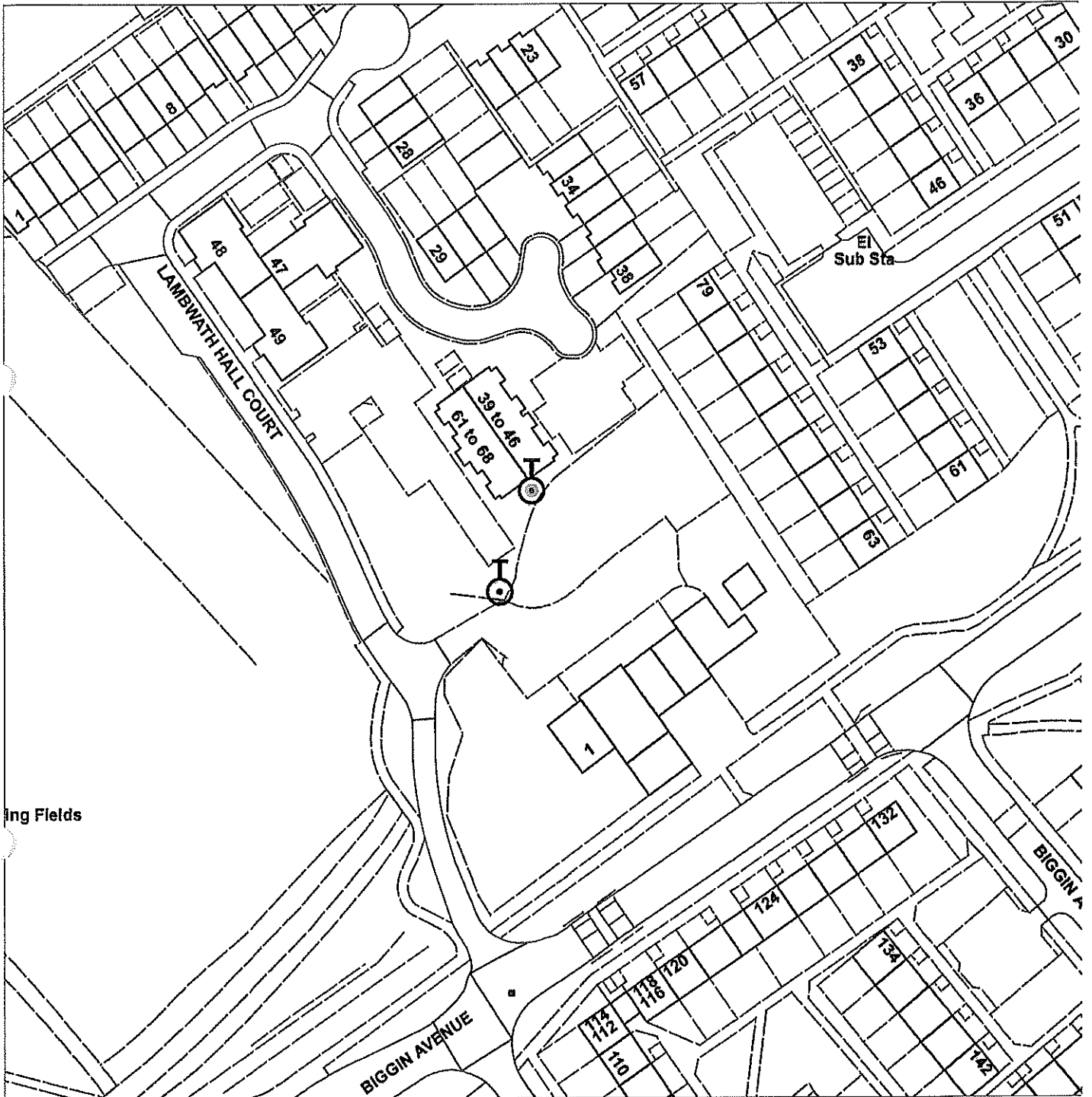
Scale : 1:1063

<b>Organisation</b>	Hull City Council
<b>Department</b>	Planning
	Not Set
<b>Date</b>	28 April 2015

# TPO37 Lambwath Hall Biggin Avenue



Not Set

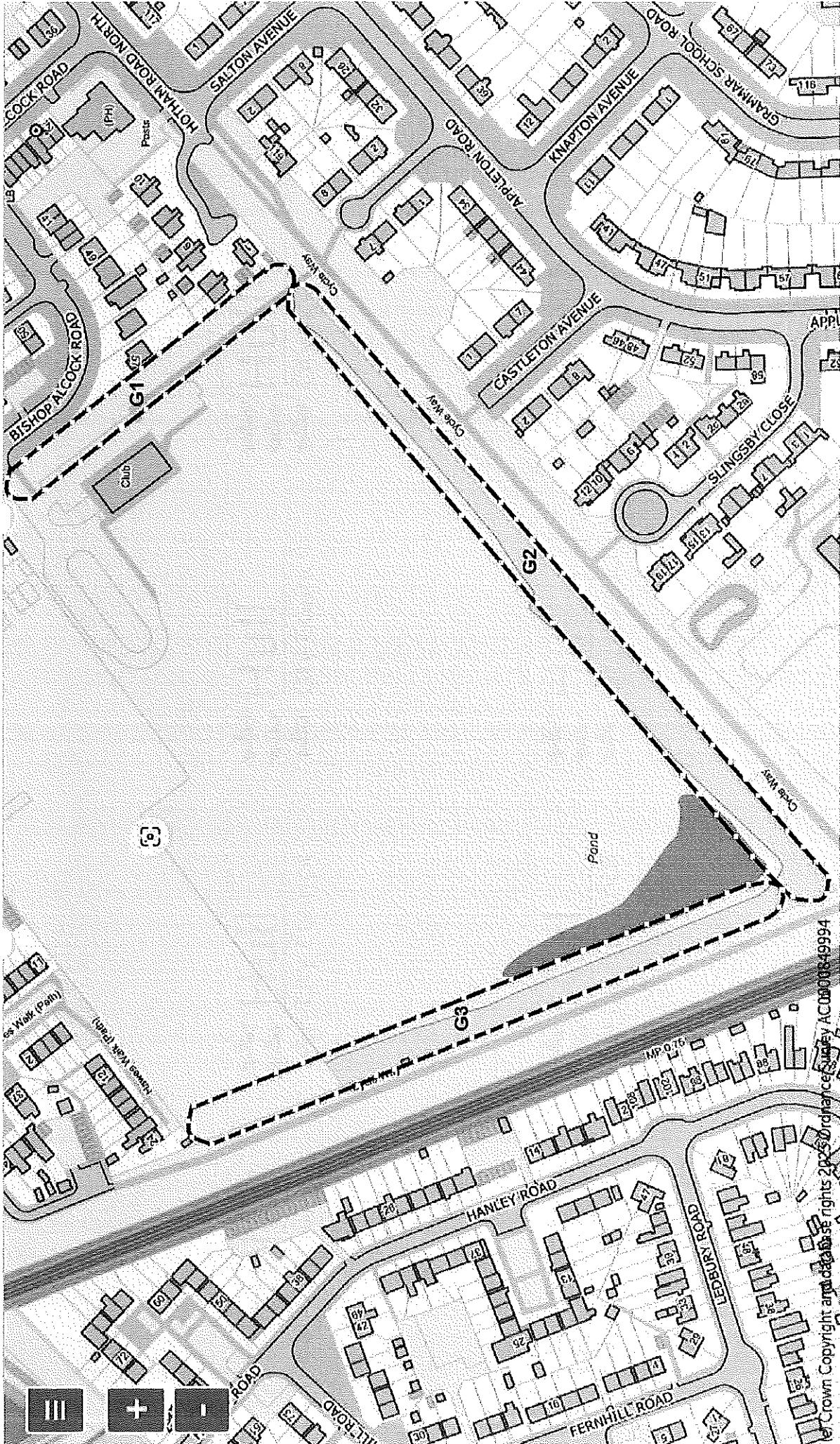


Scale : 1:1063


<b>Organisation</b>	Hull City Council
<b>Department</b>	Planning Department
	Not Set
<b>Date</b>	22 April 2015

TPO 269 Bishop Alcock Rd. Kelvin

Hall  
Playing  
Fields

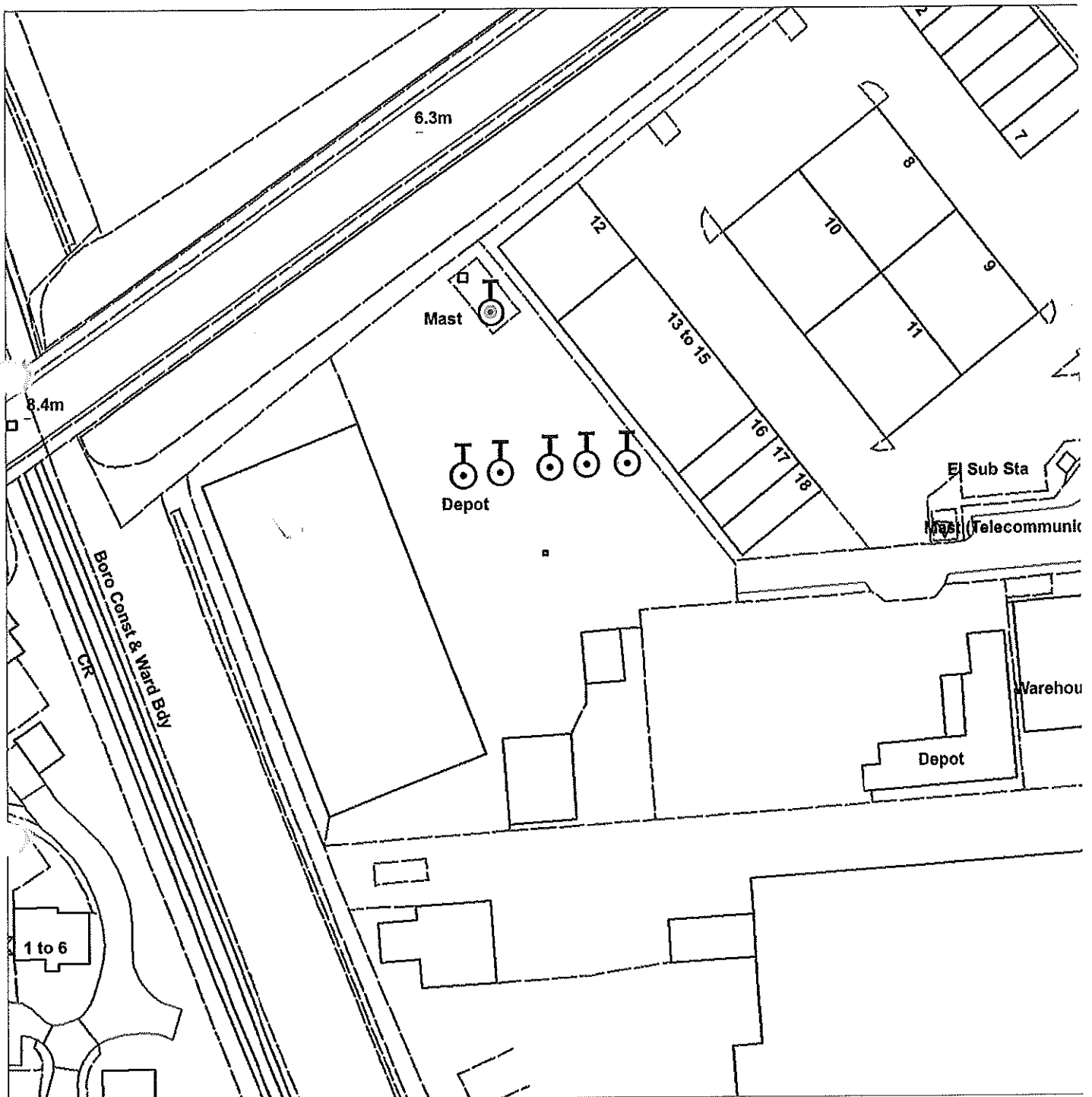


© Crown Copyright and database rights 2025 Ordnance Survey AC0000849994



# TPO 93 Bontoft Avenue

Not Set


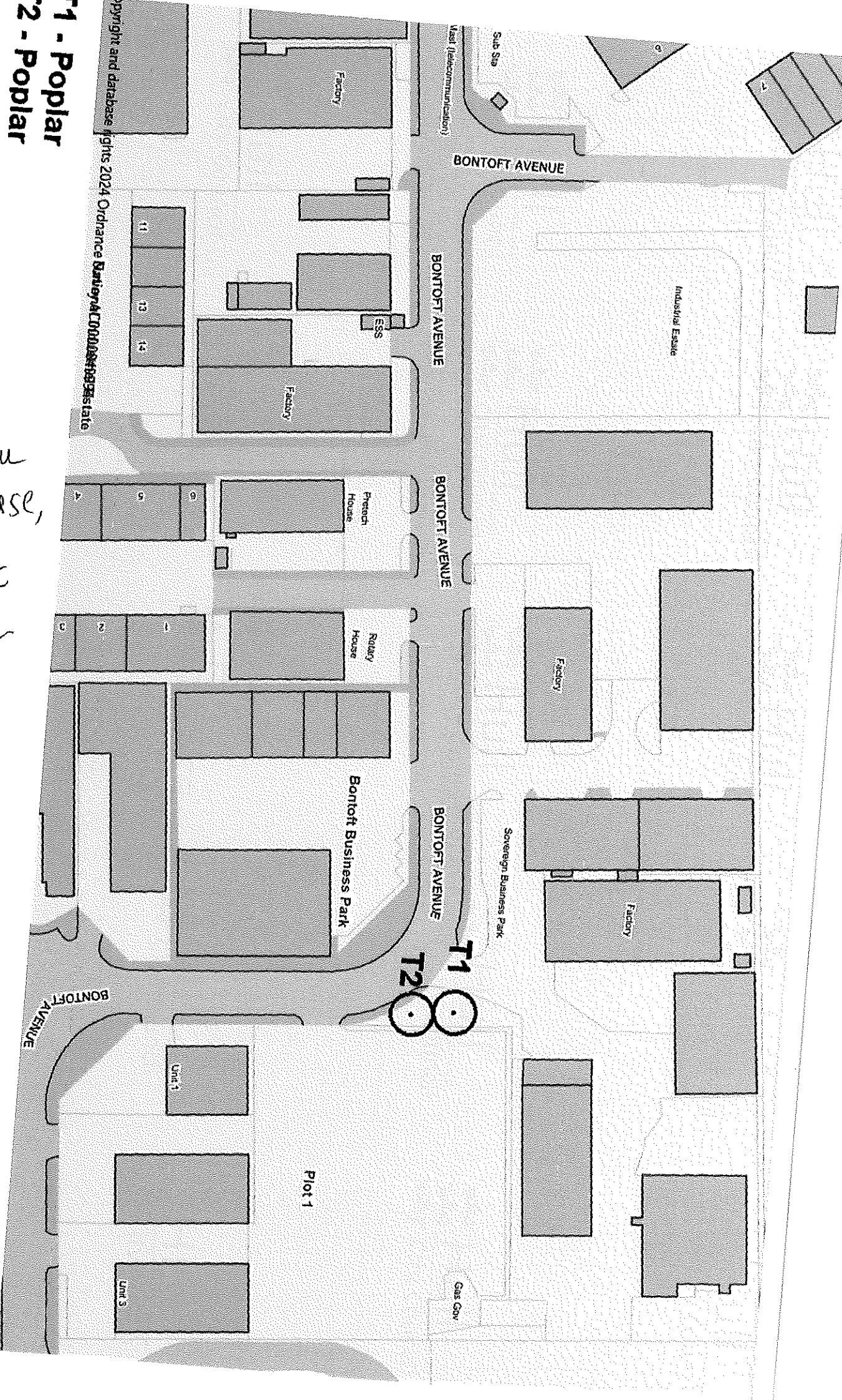


Scale : 1:1063

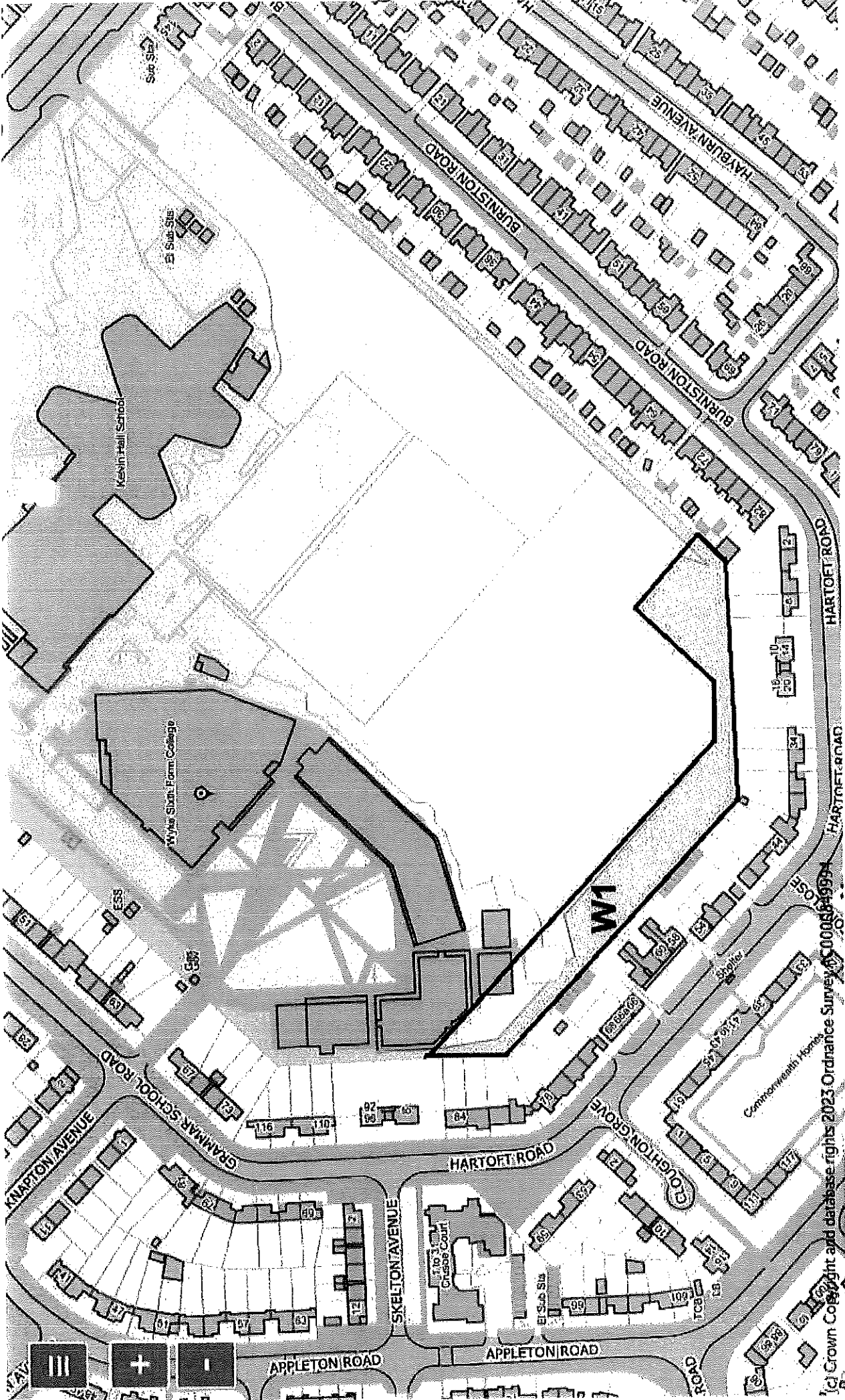
<b>Organisation</b>	Hull City Council
<b>Department</b>	Planning Department
	Not Set
<b>Date</b>	27 April 2015

T1 - Poplar  
T2 - Poplar

Lardau  
House,  
Bontoft  
Avenue

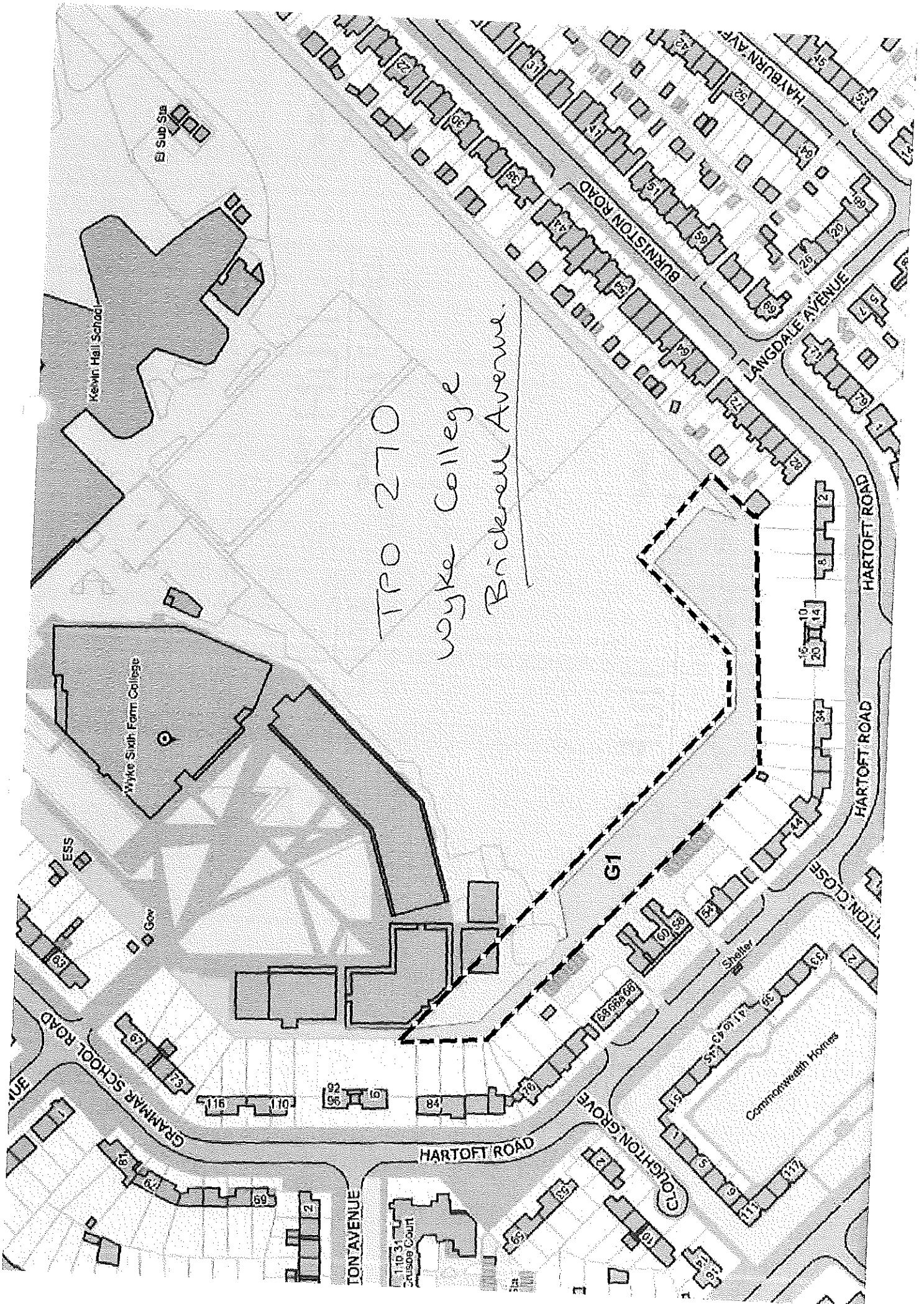


Wyke College, Bocknell Avenue TPO 277



**W1 = Woodland of mixed hardwoods at Wyke College**

© Crown Copyright and database rights 2023 Ordnance Survey 10000849994



TPO 270

Woyke College

Brickell Avenue

Keelin Hill School

Woyke Sixth Form College

El Sub Sta

G1

Shelter

Commonwealth Housing

HARTOFT ROAD

TONT AVENUE

CLONSON COURT

CLONLINTON GROVE

HARTOFT ROAD

HARTOFT ROAD

HARTOFT ROAD

HARTOFT ROAD

HARTOFT ROAD

HARTOFT ROAD

BURNISTON ROAD

LANGDALE AVENUE

HAYBURN AVE

GRAMMAR SCHOOL ROAD

ESS

Gov

AVENUE





## ARBORICULTURAL SURVEY/ASSESSMENT

DATE: - 01.07.19

ADDRESS: - 121 Bricknell Av


OWNERSHIP: - Private

ASSESSED BY: - A Sivell-Thompson

LOCATION: -

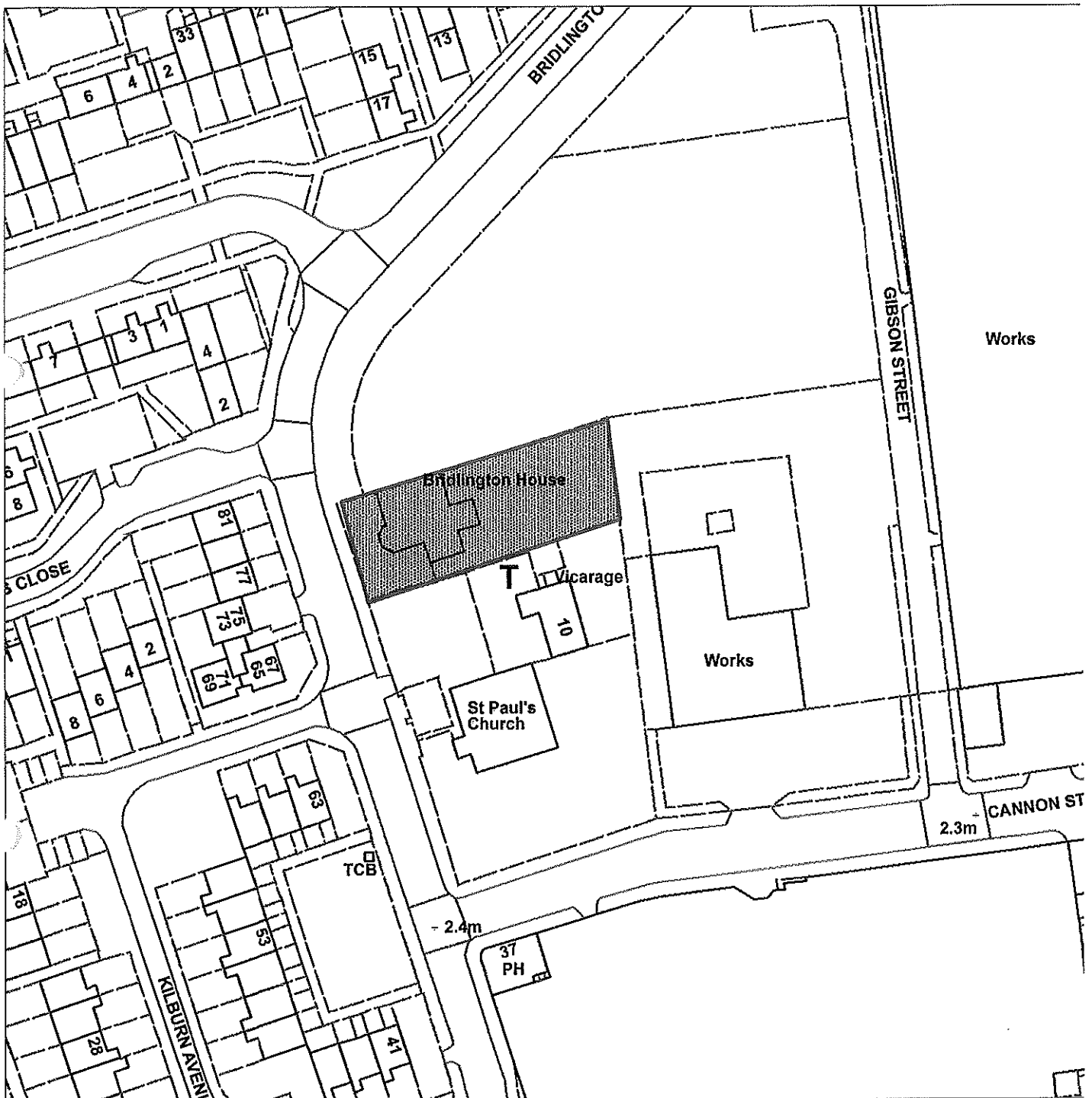
T1 on the map

MAP (not to scale)



# TPO25 Bridlington Avenue

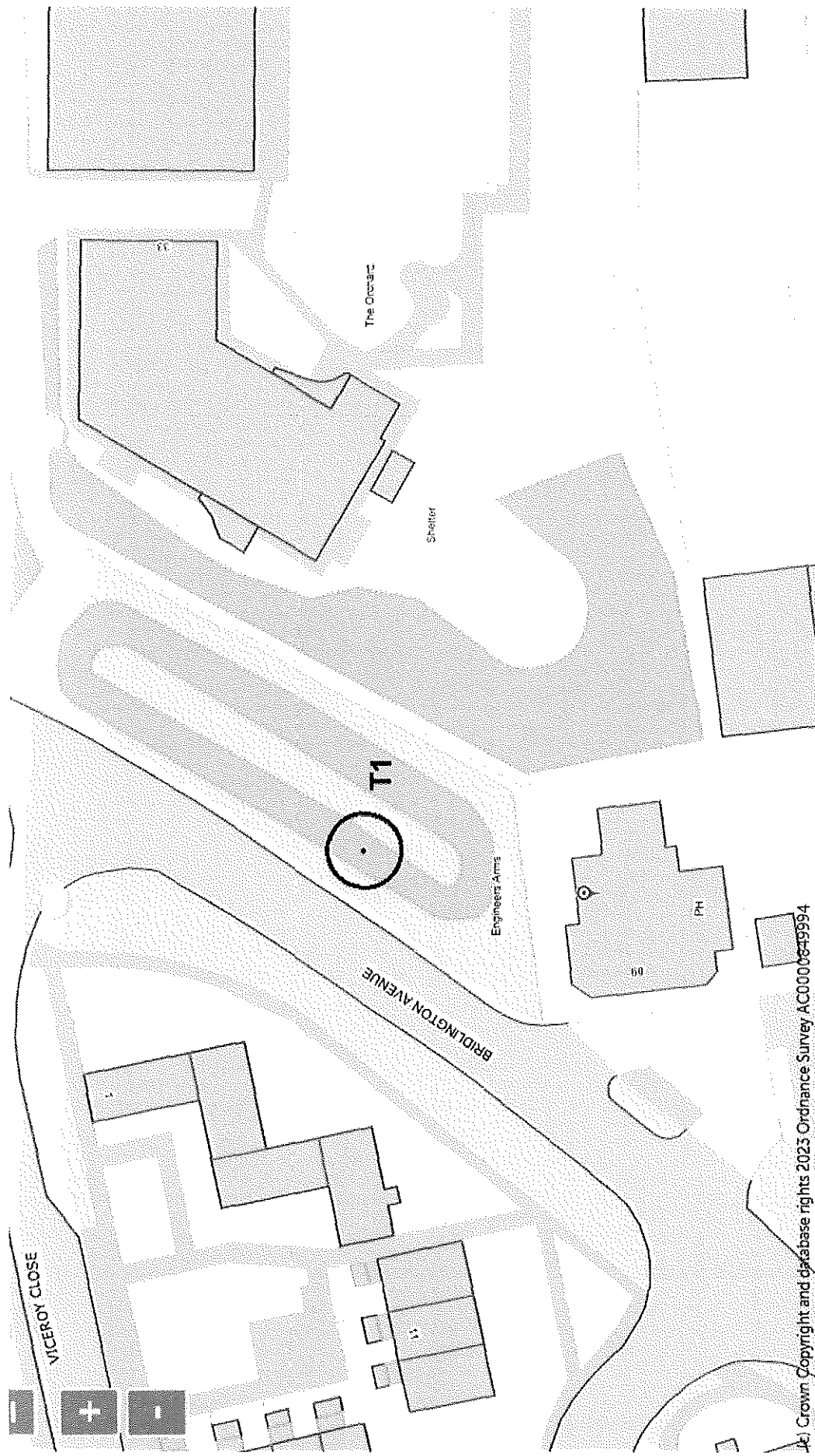
Not Set



Scale : 1:1063

<b>Organisation</b>	Hull City Council
<b>Department</b>	Planning
	Not Set
<b>Date</b>	28 April 2015

Bridlington Avenue, land to north  
of former Engineers Arms.



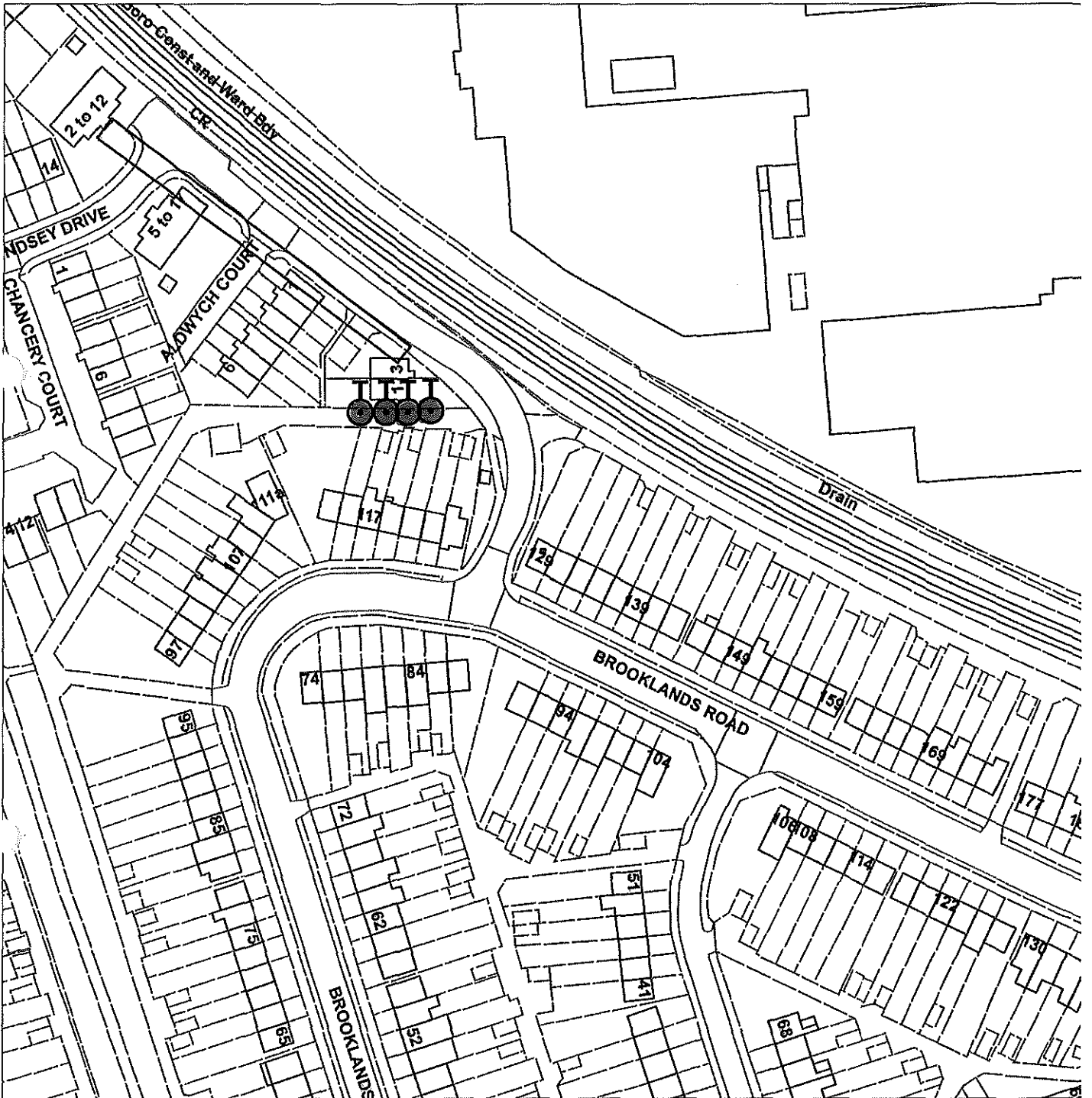
© Crown Copyright and database rights 2023 Ordnance Survey AC0000849994

**T1 = mature Sycamore tree**



# TPO 60 Brooklands Road, Land to the north of

Not Set

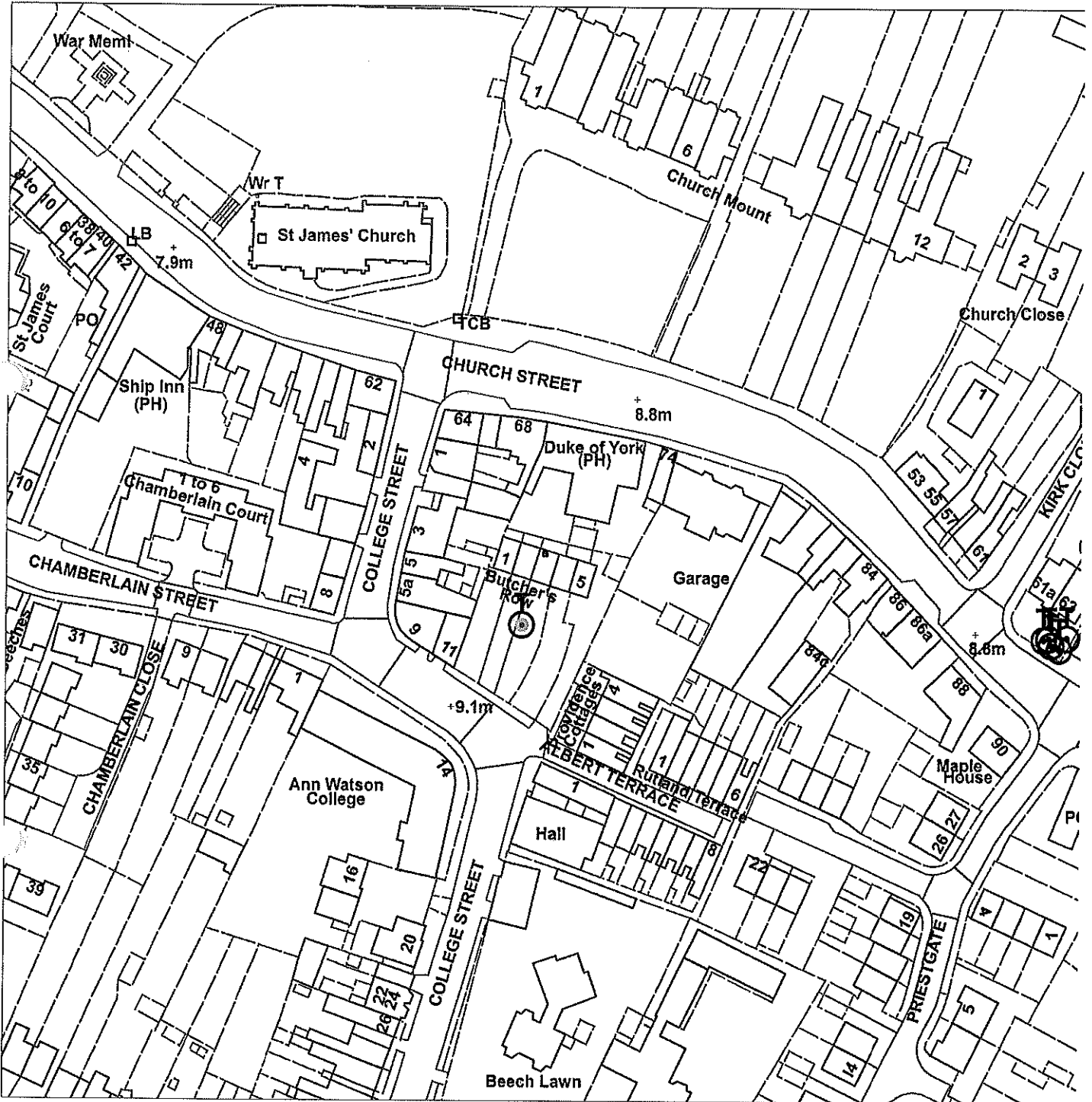


Scale : 1:1248

Organisation	Hull City Council
Department	Planning Department
	Not Set
Date	27 April 2015

# TPO 194 3 Butchers Row

Not Set



Scale : 1:1248

<b>Organisation</b>	Hull City Council
<b>Department</b>	Planning Department
	Not Set
<b>Date</b>	27 April 2015