

# TPO81 1-8 Easton Court

Not Set

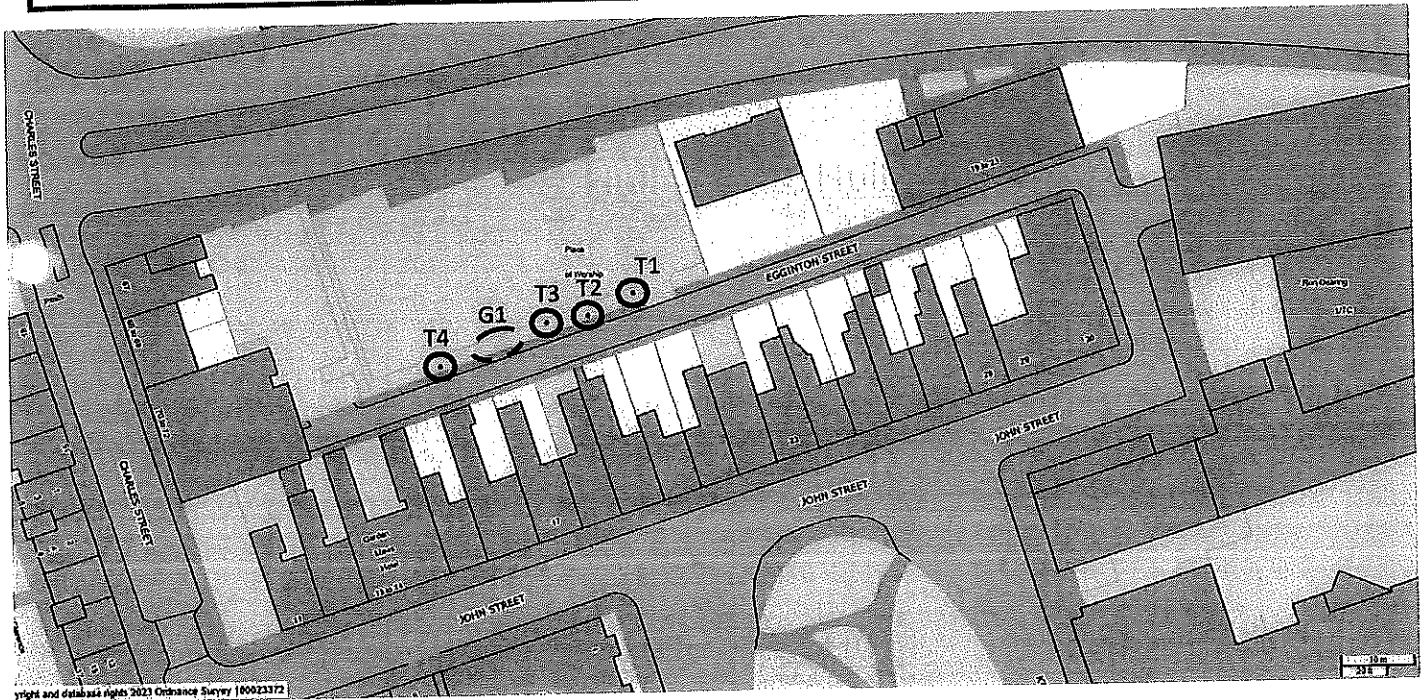


Scale : 1:1063

Organisation	Hull
Department	Hull City Council
	Not Set
Date	24 April 2015

TPO No. 263

Egginton Street



# TPO15 Eldon Grove

Not Set

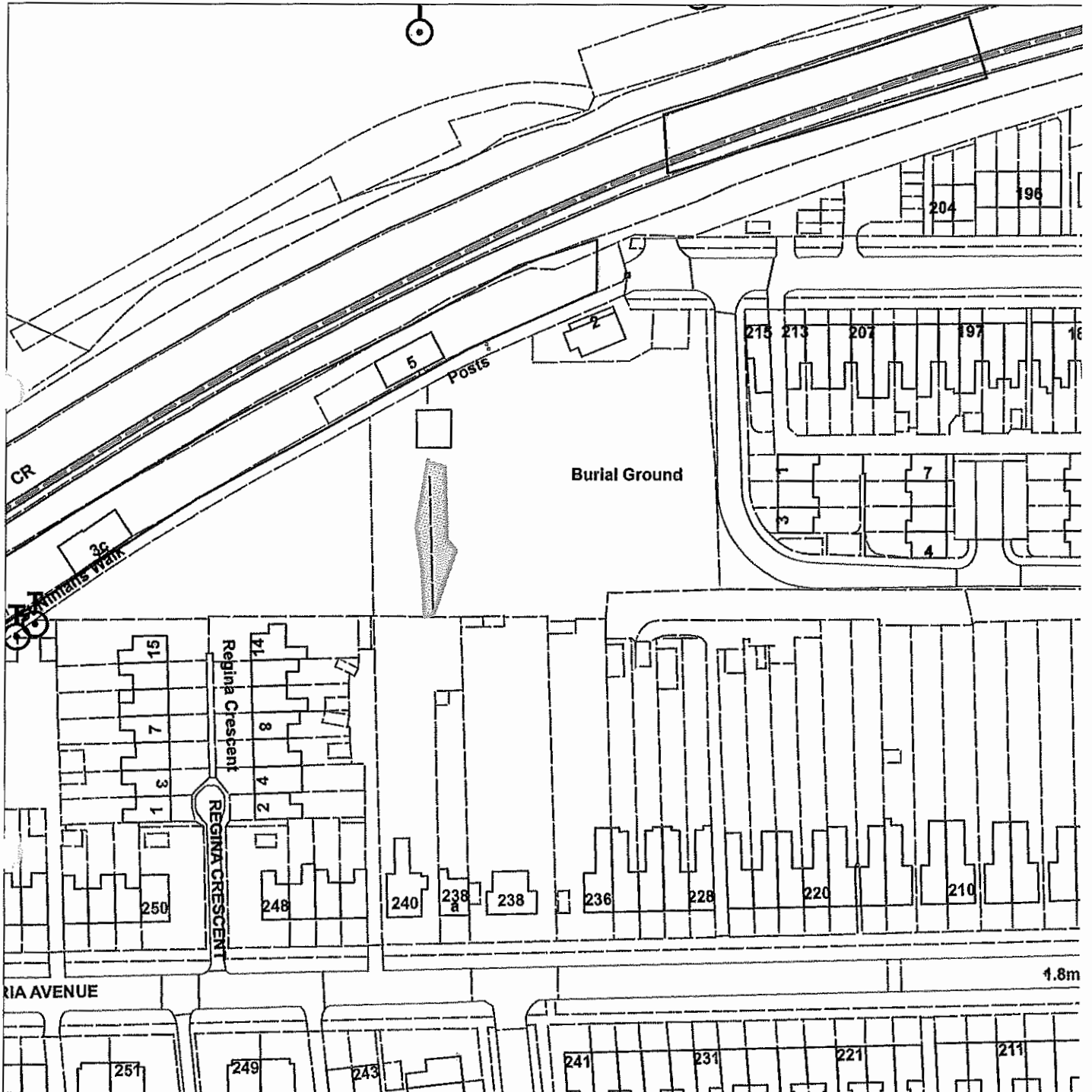


Scale : 1:1063

<b>Organisation</b>	Hull City Council
<b>Department</b>	Planning
	Not Set
<b>Date</b>	22 April 2015

# TPO 144 Ella Street, Jewish Burial Ground

Not Set



Scale : 1:1248

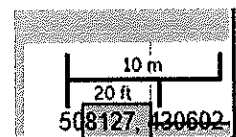
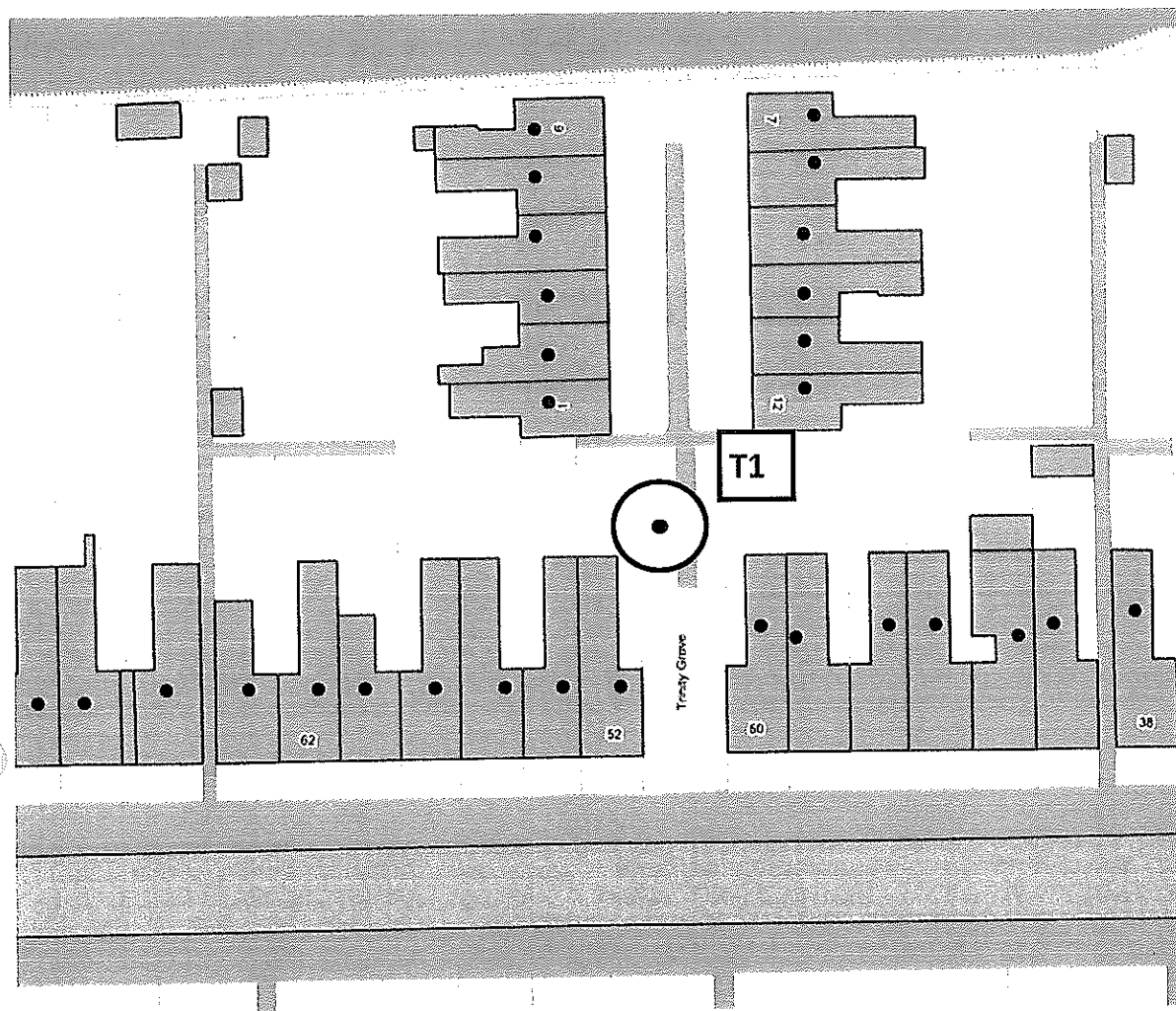
<b>Organisation</b>	Hull City Council
<b>Department</b>	Planning Department
	Not Set
<b>Date</b>	27 April 2015



TPO No. 266

52 Ella Street

T1— Birch tree



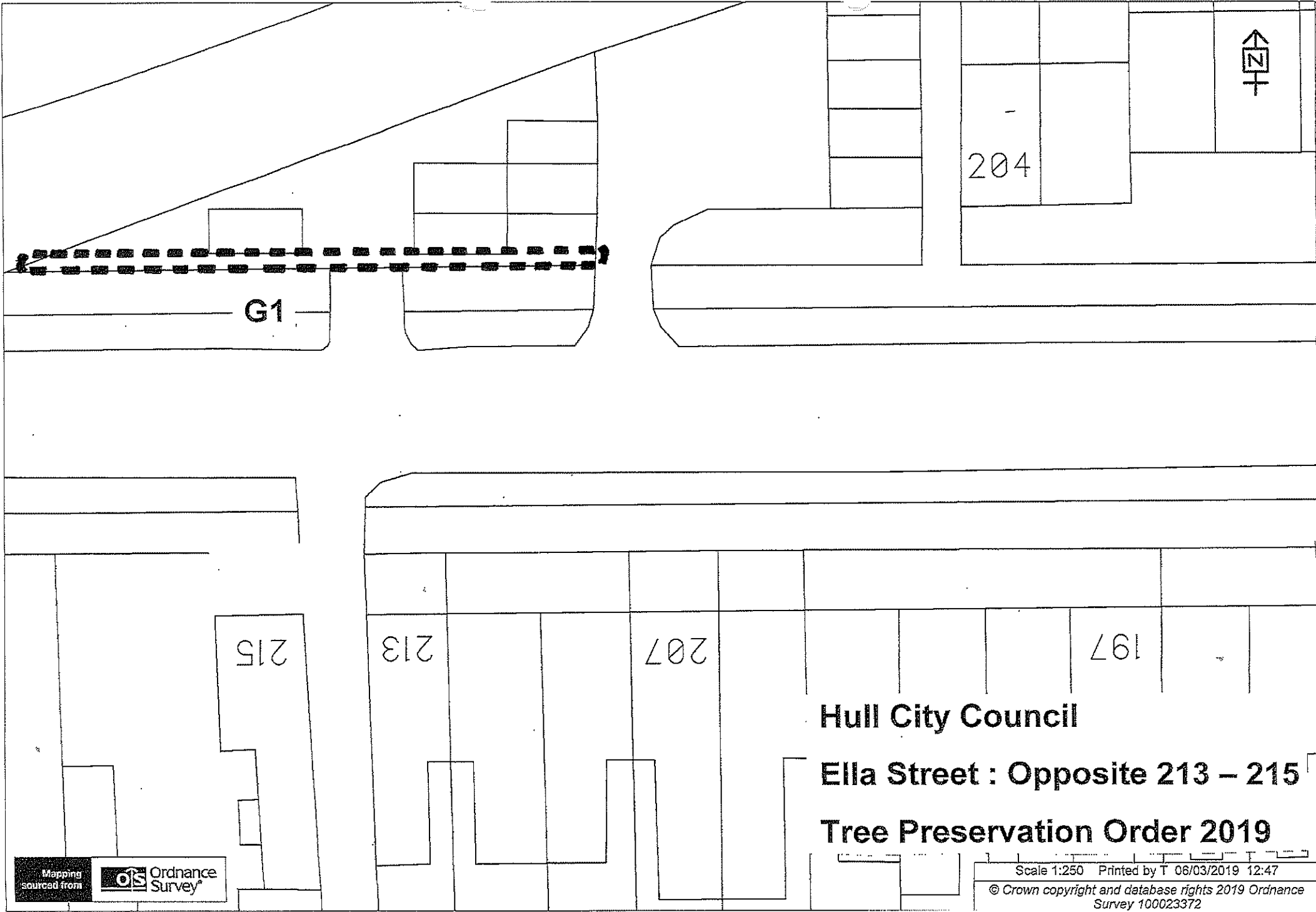
**Tree Preservation Order No. 266 – 52 Ella Street**

**Key:**

T1 (identified on plan submitted with application as T3)

**Tree Species:**

Birch



TPO 225

**Hull City Council**

**Ella Street : Opposite 213 – 215**

**Tree Preservation Order 2019**

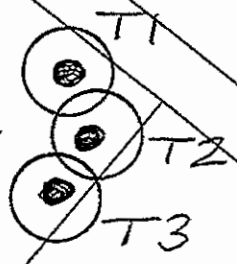
Mapping sourced from  Ordnance Survey®

Scale 1:250 Printed by T 06/03/2019 12:47  
 © Crown copyright and database rights 2019 Ordnance Survey 100023372



TPO 211

8 Elm Avenue



1/2

2

Scale 1:250 Printed by T 04/04/2016 15:33

This map is reproduced from Ordnance Survey material with the permission of Ordnance Survey on behalf of the Controller of Her Majesty's Stationery Office © Crown Copyright. Unauthorised reproduction infringes Crown Copyright and may lead to prosecution or civil proceedings. Kingston upon Hull City Council Licence No. 10000000000000000000

Trees - 8, Elm Avenue  
Garden Village

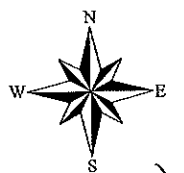


# Ferens Court, Southcoates Lane Tree Preservation Order No. 214



Scale: 1:1,250

Crown copyright and database rights [2011] Ordnance Survey [100023372]



# TPO 174 19 Flanders Red

Not Set



Scale : 1:624

<b>Organisation</b>	Hull City Council
<b>Department</b>	Planning Department
	Not Set
<b>Date</b>	27 April 2015

# TPO 128 Glebe Road/Leades Road junction

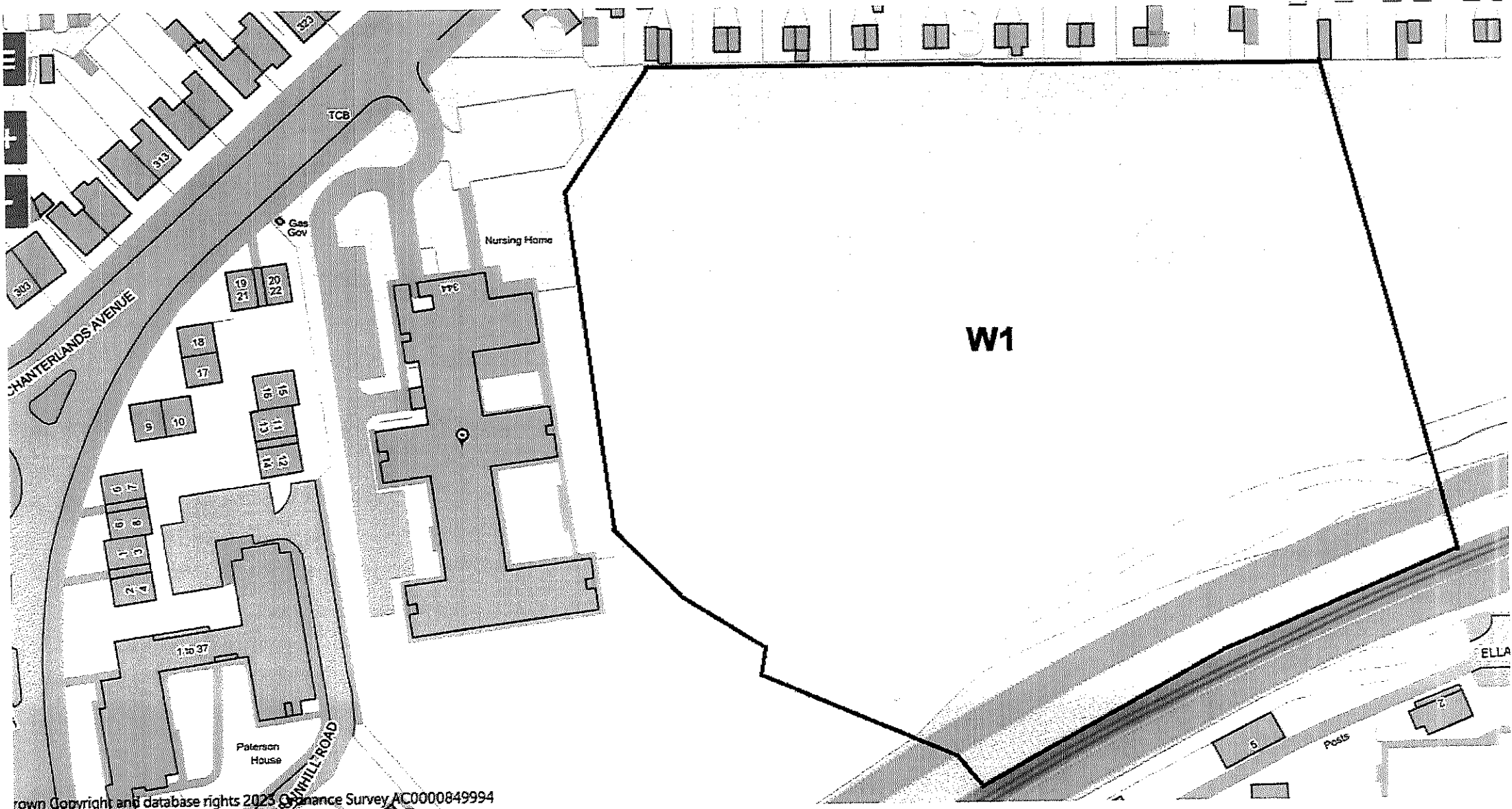


Not Set



Scale : 1:1063

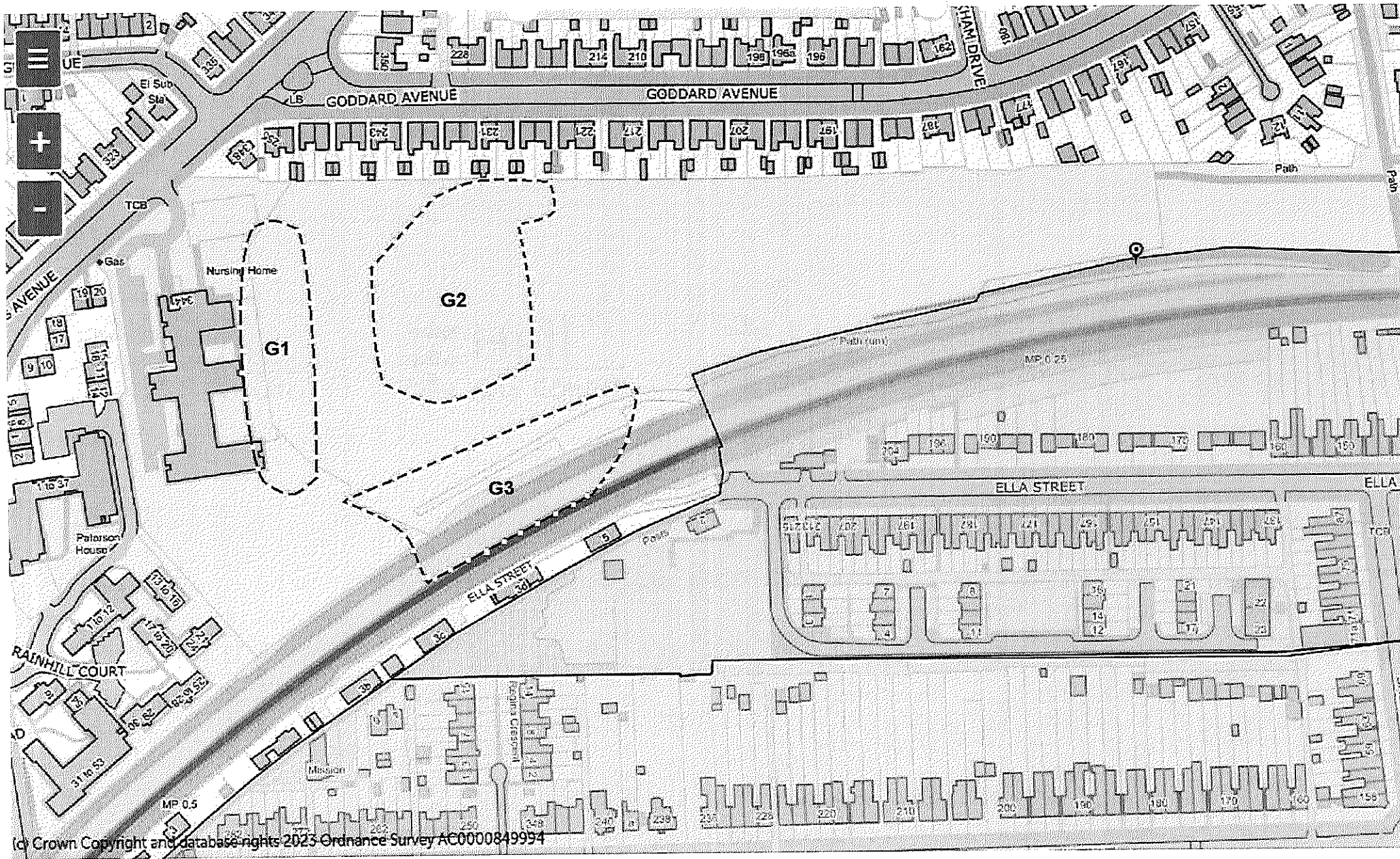
<b>Organisation</b>	Hull City Council
<b>Department</b>	Planning Department
	Not Set
<b>Date</b>	27 April 2015



**W1 = [mixed hardwoods (mainly ash, sycamore, hawthorn, oak, elder, willow, elm, whitebeam and birch)]**

PP0 278  
Goddard  
Avenue,  
The field.





© Crown Copyright and database rights 2023 Ordnance Survey AC0000849994

TPO 268  
Goddard Avenue

# TPO42 Goddard Avenue and Ella Street

Not Set

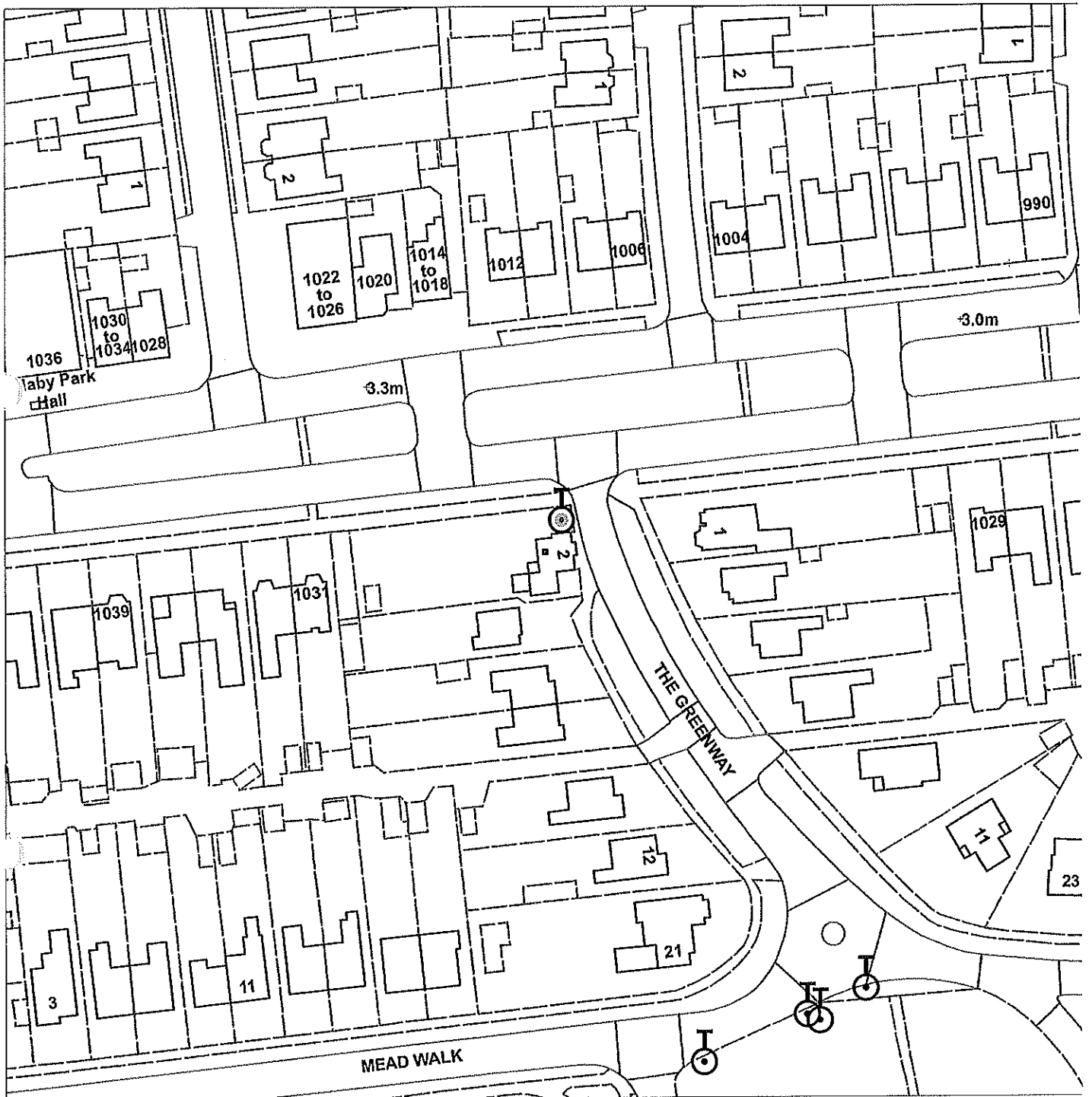


Scale : 1:1063

<b>Organisation</b>	Hull City Council
<b>Department</b>	Planning Department
	Not Set
<b>Date</b>	22 April 2015

# TPO80 2 The Greenway

Not Set



Scale : 1:1063

<b>Organisation</b>	Hull
<b>Department</b>	Hull City Council
	Not Set
<b>Date</b>	24 April 2015

# TPO88 3,4,5 and 6 Gullane Drive

Not Set



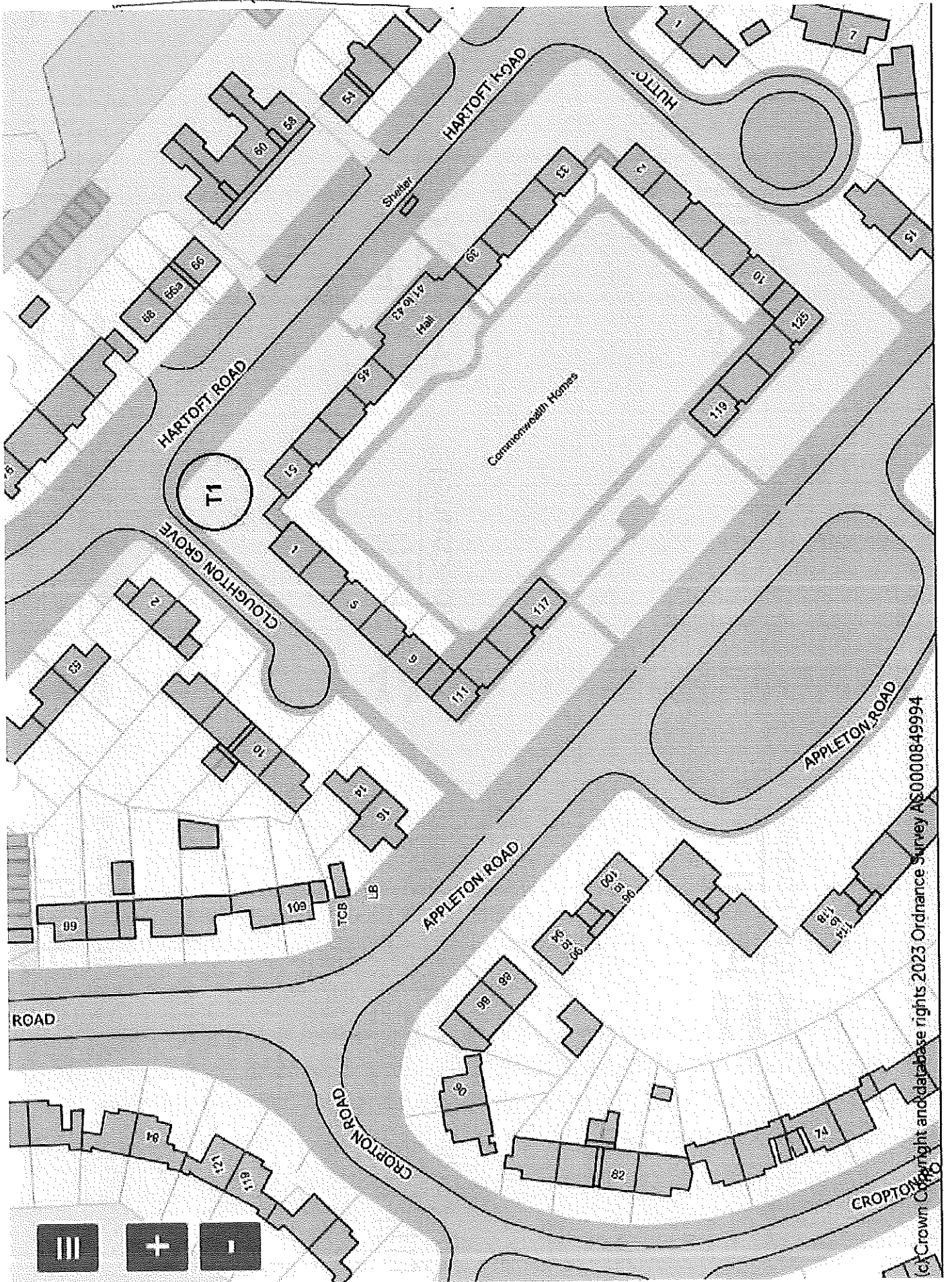
Scale : 1:1063

<b>Organisation</b>	Hull City Council
<b>Department</b>	Planning
	Not Set
<b>Date</b>	28 April 2015



TPO 271

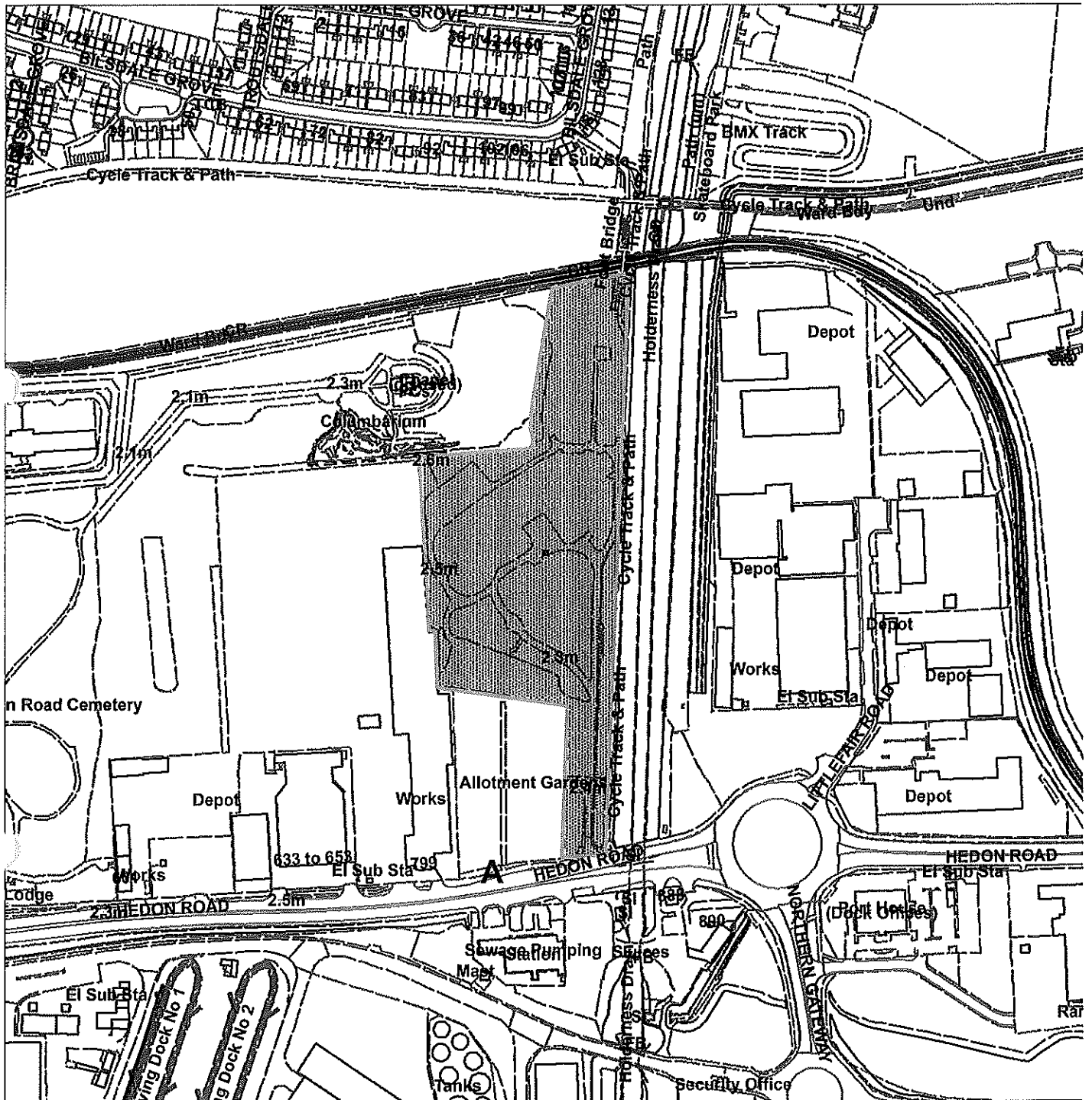
Hartoft Rd, Commonwealth Homes



# TPO 123 Hedon Road, Hull Maternity Hospital

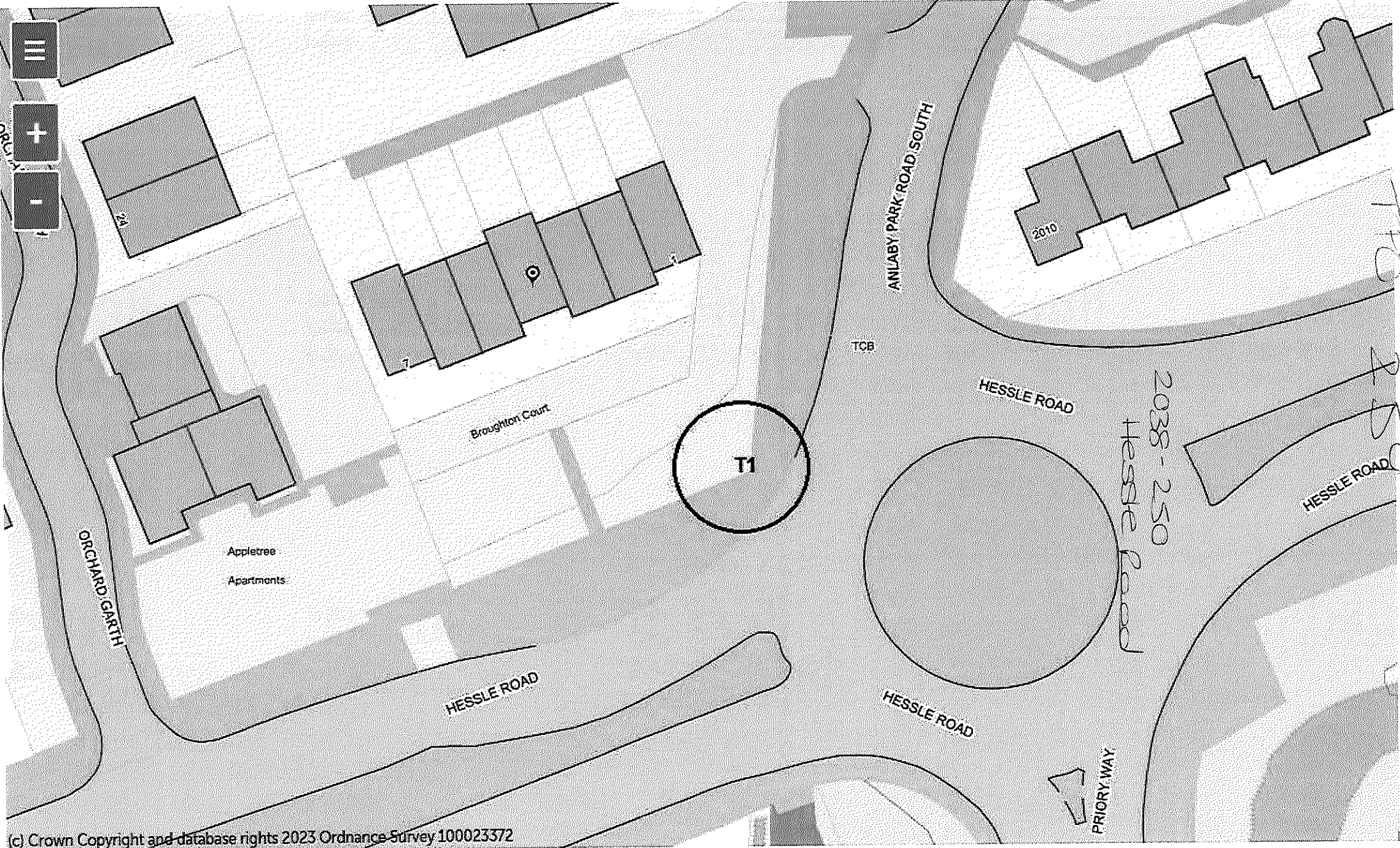


Not Set



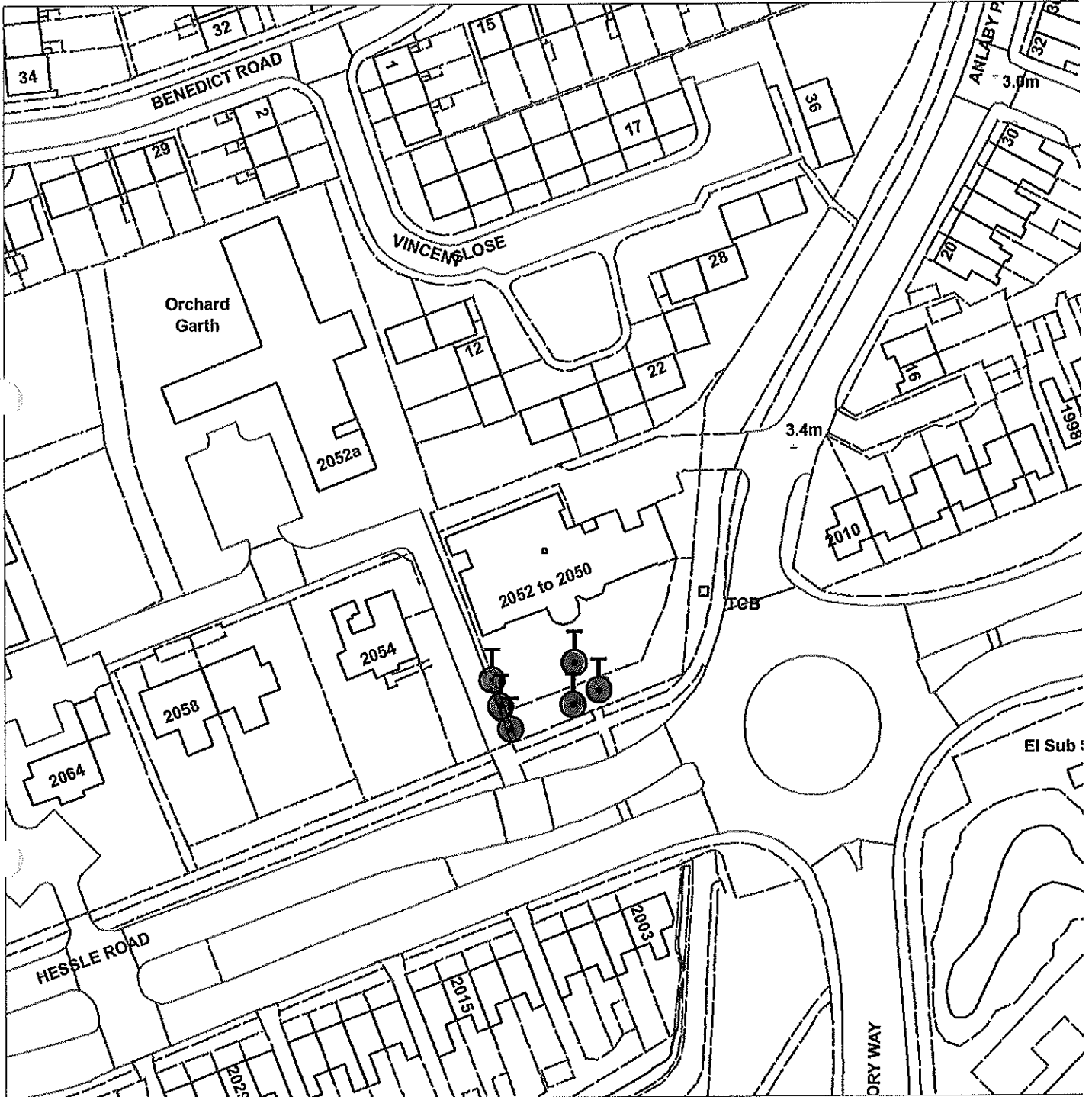
Scale : 1:4252

<b>Organisation</b>	Hull City Council
<b>Department</b>	Planning Department
	Not Set
<b>Date</b>	27 April 2015



# TPO 124 2050-2054 Hessle Road

Not Set



Scale : 1:1063

<b>Organisation</b>	Hull City Council
<b>Department</b>	Planning Department
	Not Set
<b>Date</b>	27 April 2015

TPO 231



Land to the North of 2052A to 2058 Hessle Road

SWITHIN CLOSE

BENEDICT ROAD

Orchard Garth

West End (Community Centre)  
Play Area

El Sub Sta

G1


2060 to 2062

2058

2064

2068 to 2066

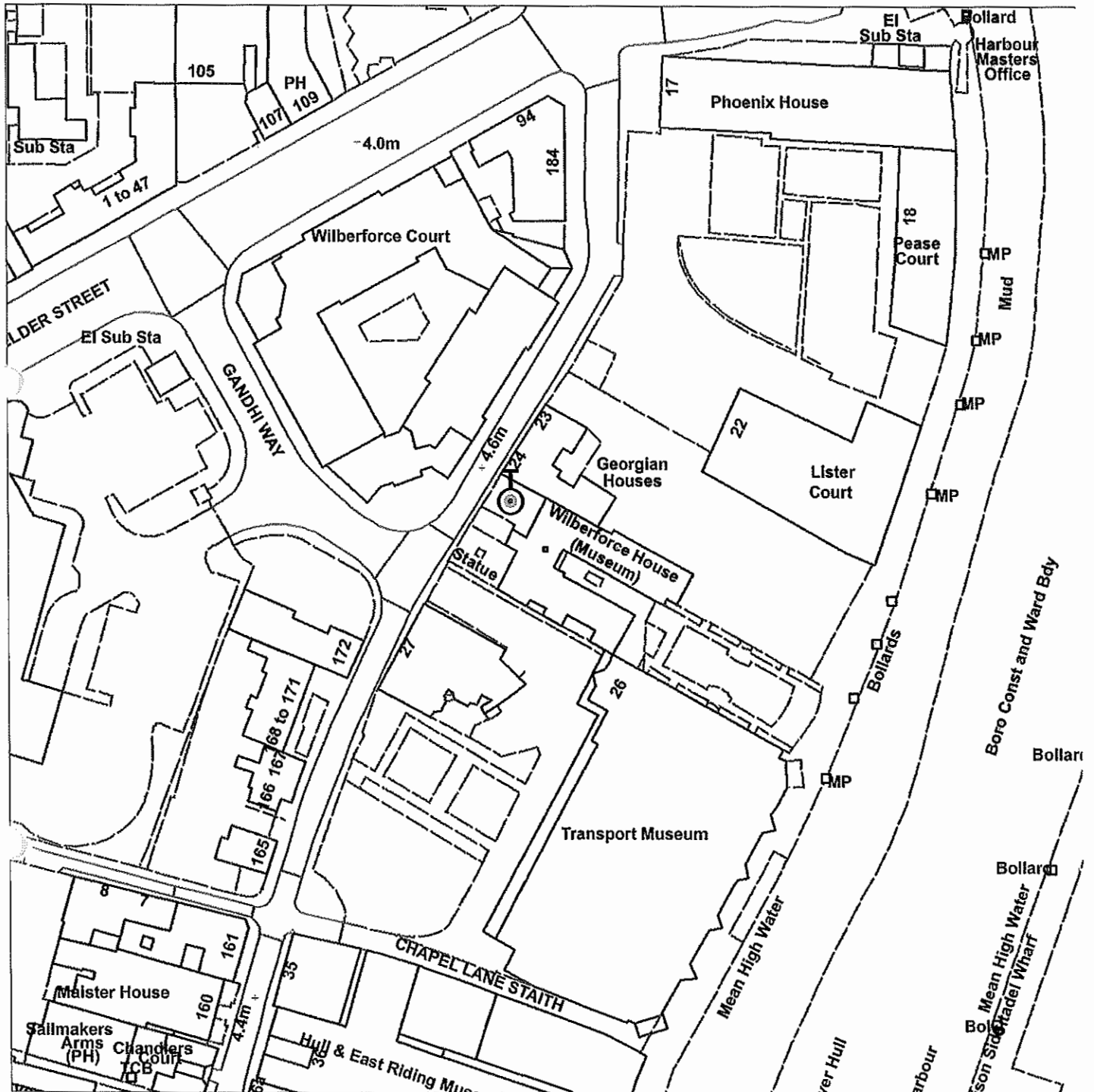
HESSLE ROAD



# TPO 114 25 High Street (Wilberforce House)



Not Set



Scale : 1:1063

<b>Organisation</b>	Hull City Council
<b>Department</b>	Planning Department
	Not Set
<b>Date</b>	27 April 2015

# TPO 107 7 High Trees Mount



Not Set



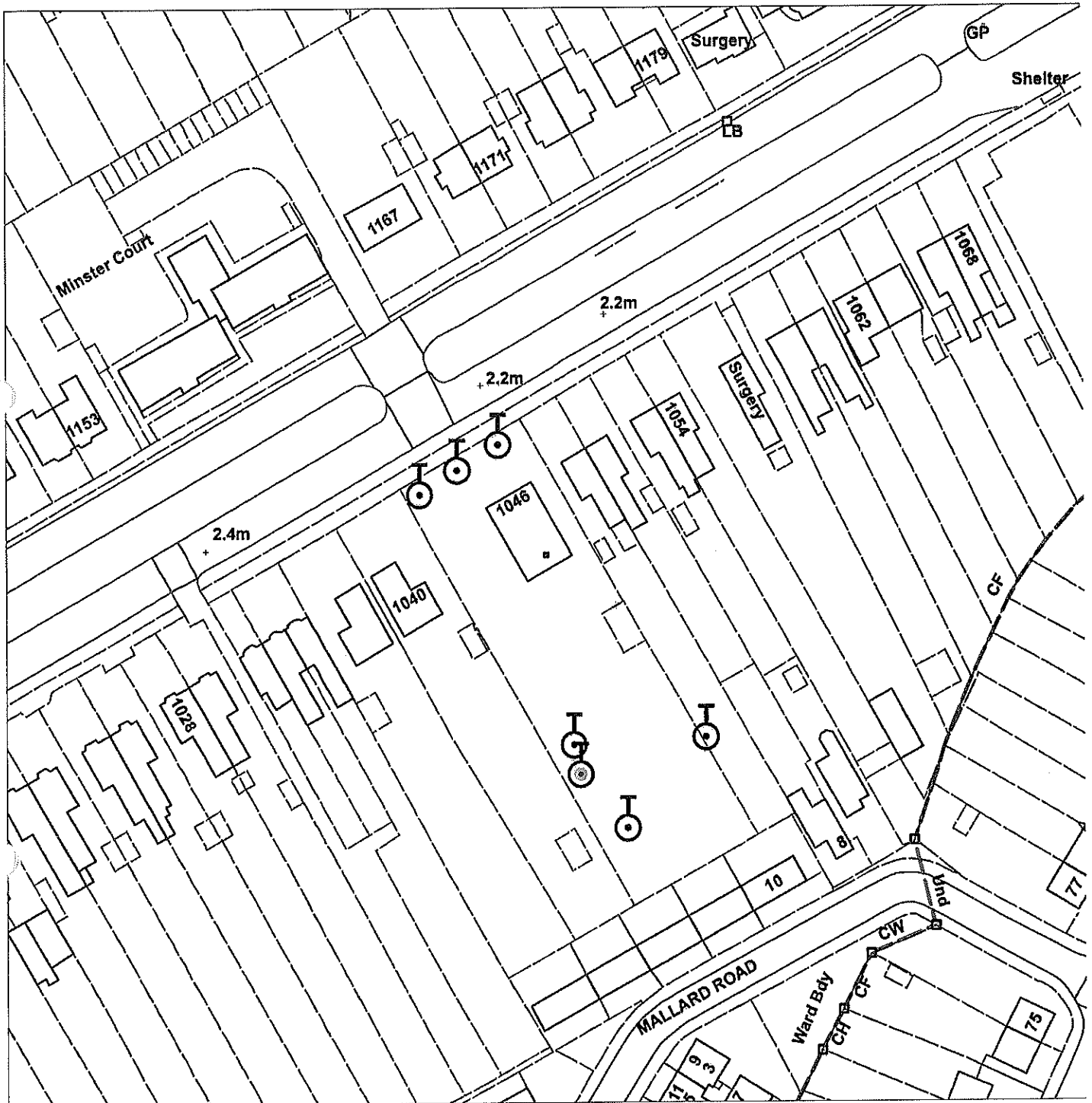
Scale : 1:1063

<b>Organisation</b>	Hull City Council
<b>Department</b>	Planning Department
	Not Set
<b>Date</b>	27 April 2015

# TPO44 1046 Holderness Road



Not Set



Scale : 1:1063

<b>Organisation</b>	Hull City Council
<b>Department</b>	Planning Department
	Not Set
<b>Date</b>	22 April 2015



# TPO 147 1046 Holderness Road

Not Set

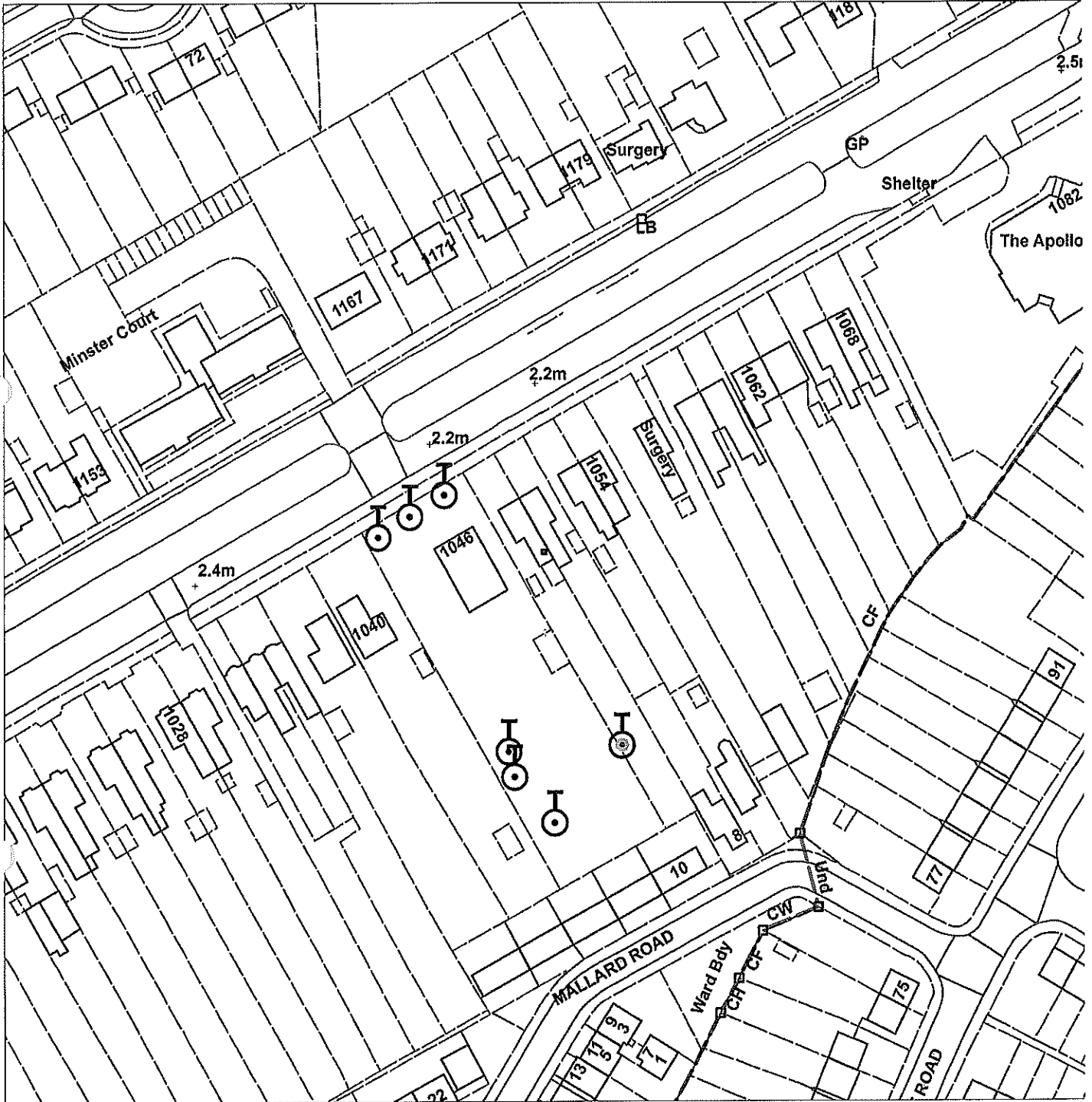


Scale : 1:1248

<b>Organisation</b>	Hull City Council
<b>Department</b>	Planning Department
	Not Set
<b>Date</b>	27 April 2015

# TPO 159 1048 Holderness Road

Not Set



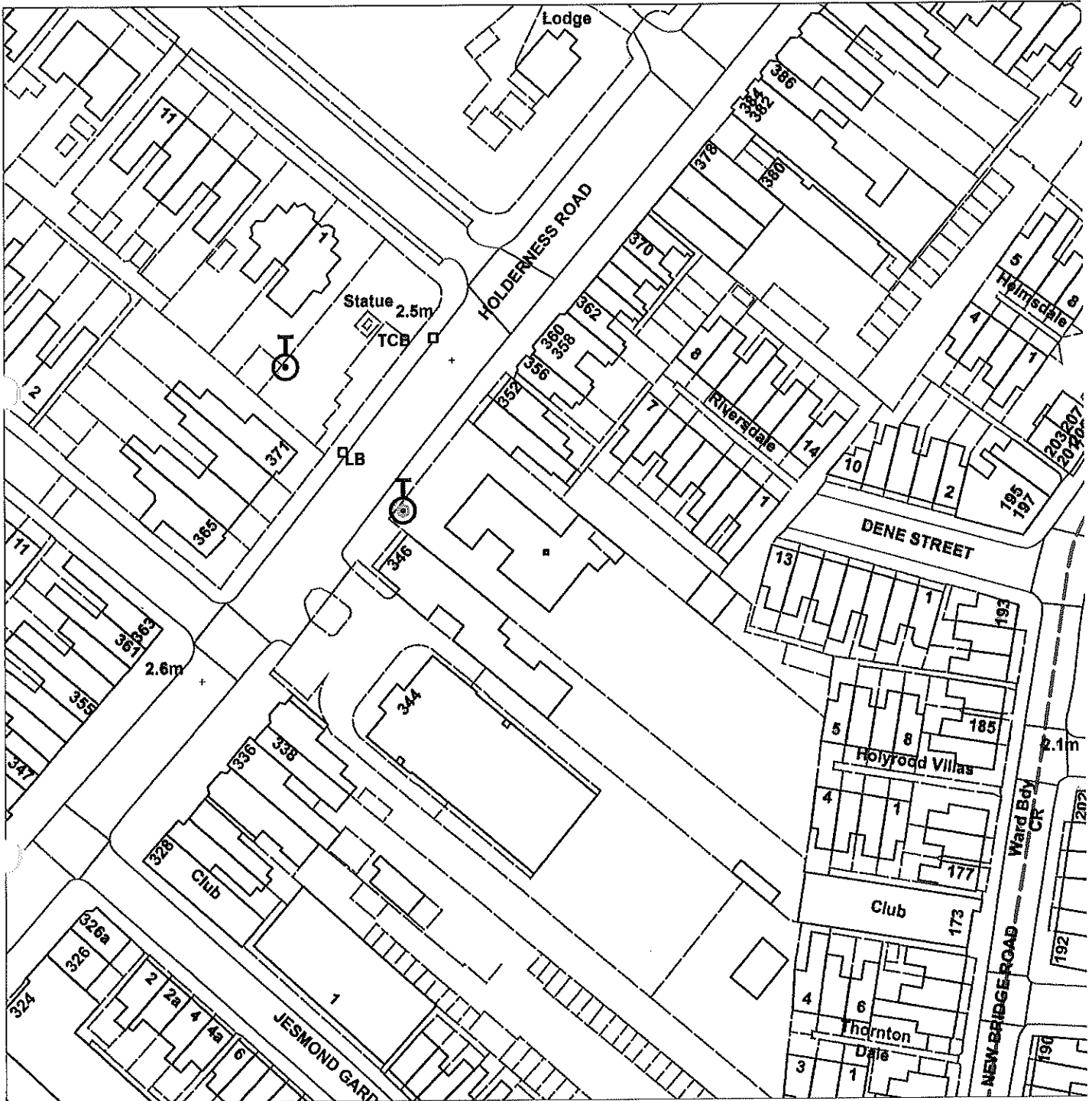
Scale : 1:1248

<b>Organisation</b>	Hull City Council
<b>Department</b>	Planning Department
	Not Set
<b>Date</b>	27 April 2015

# TPO30 348 Holderness Road



Not Set



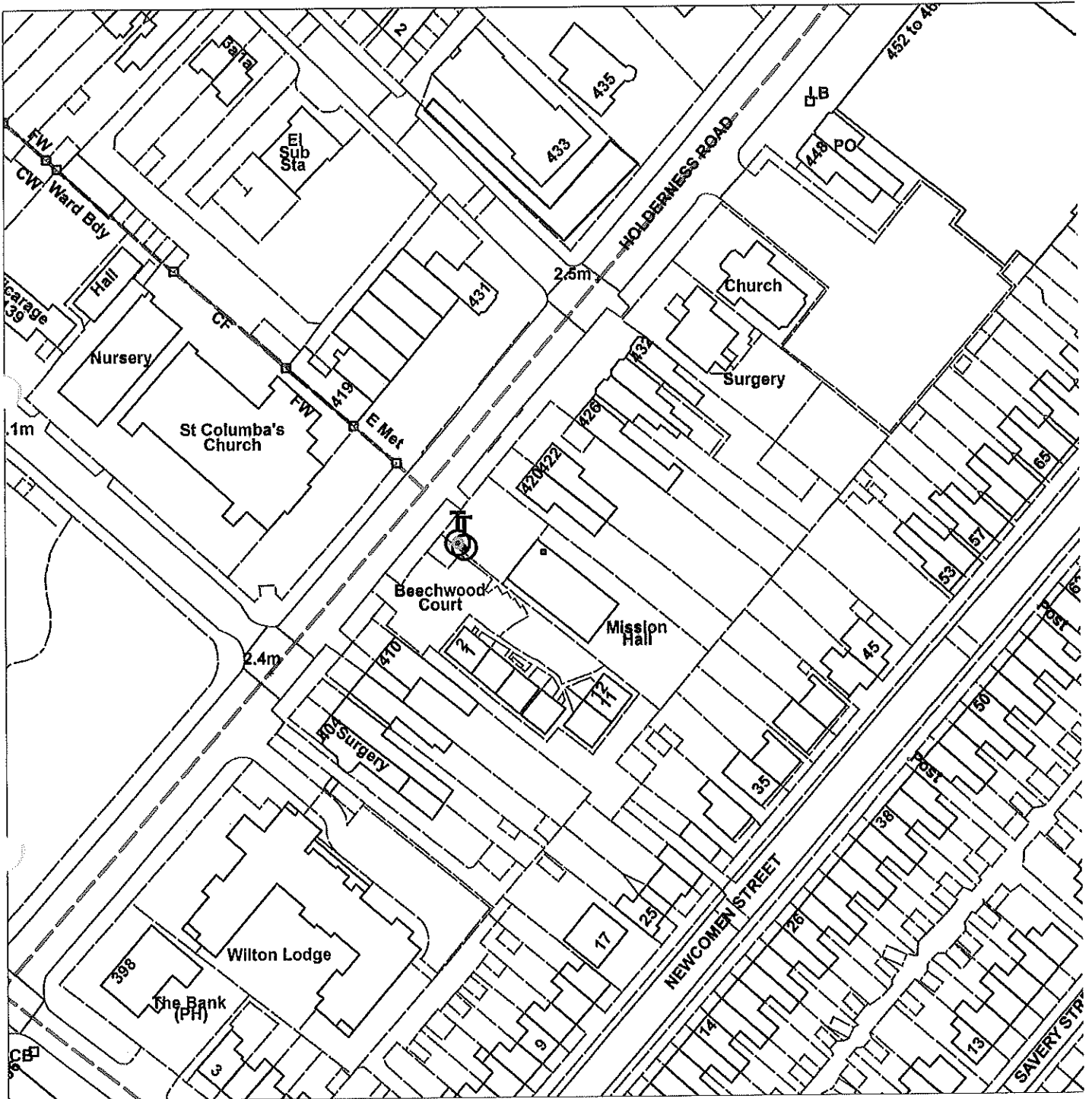
Scale : 1:1063

<b>Organisation</b>	Hull City Council
<b>Department</b>	Planning Department
	Not Set
<b>Date</b>	22 April 2015

# TPO 145 418 Holderness Road (Kingdom Hall)



Not Set



Scale : 1:1248

<b>Organisation</b>	Hull City Council
<b>Department</b>	Planning Department
	Not Set
<b>Date</b>	27 April 2015

# TPO 195 433 Holderness Road, Westcott House



Not Set



Scale : 1:1248

<b>Organisation</b>	Hull City Council
<b>Department</b>	Planning Department
	Not Set
<b>Date</b>	27 April 2015

# TPO 105 800 Holderness Road



Not Set



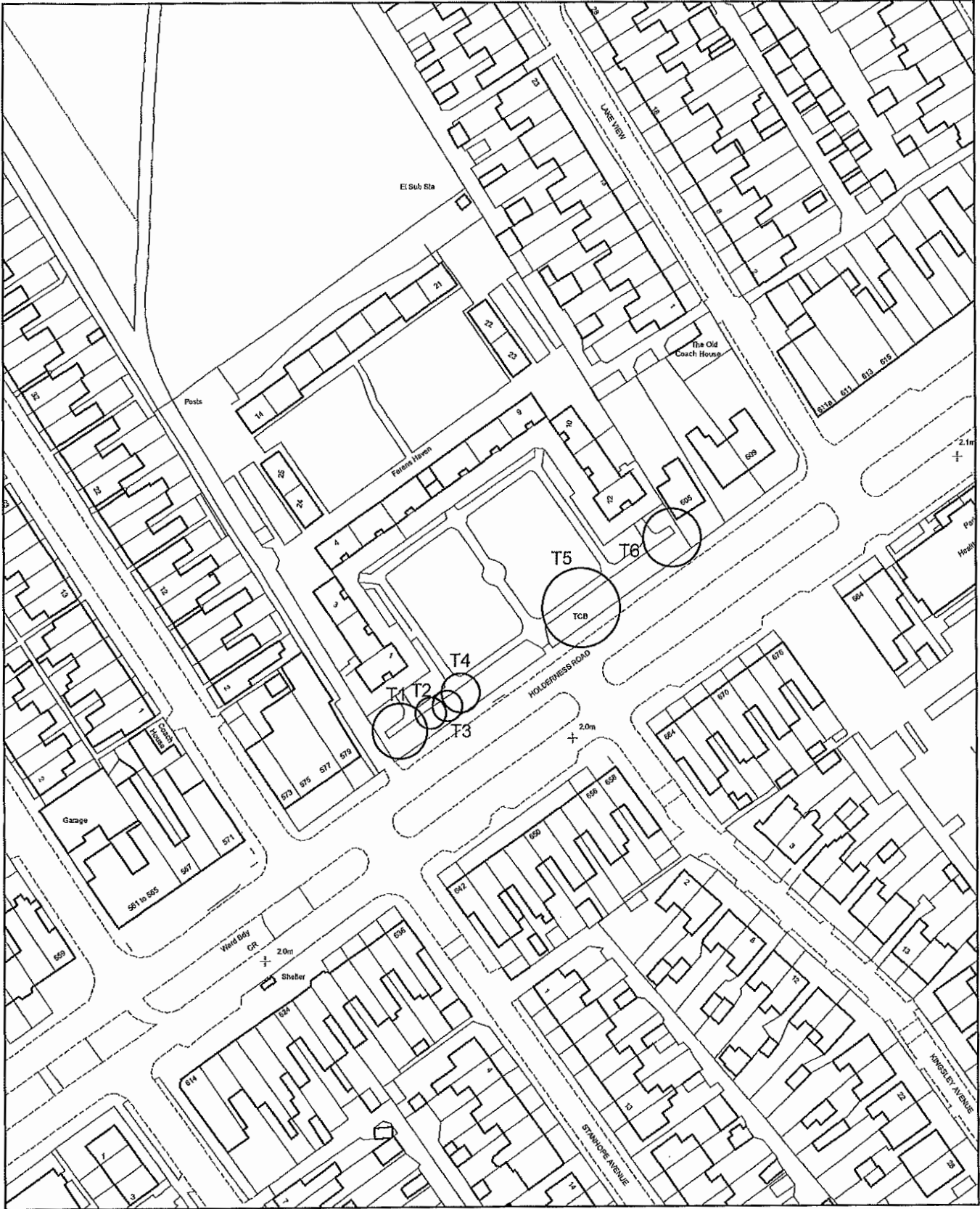
Scale : 1:1063

<b>Organisation</b>	Hull City Council
<b>Department</b>	Planning Department
	Not Set
<b>Date</b>	27 April 2015

# The Town and Country Planning (Tree Preservation) (England) Regulations 2012

## Tree Preservation Order 236

### Ferens Haven Complex, Holderness Road, Hull, HU8 9AH



© Crown copyright and database rights (2018). Ordnance Survey (100023372).

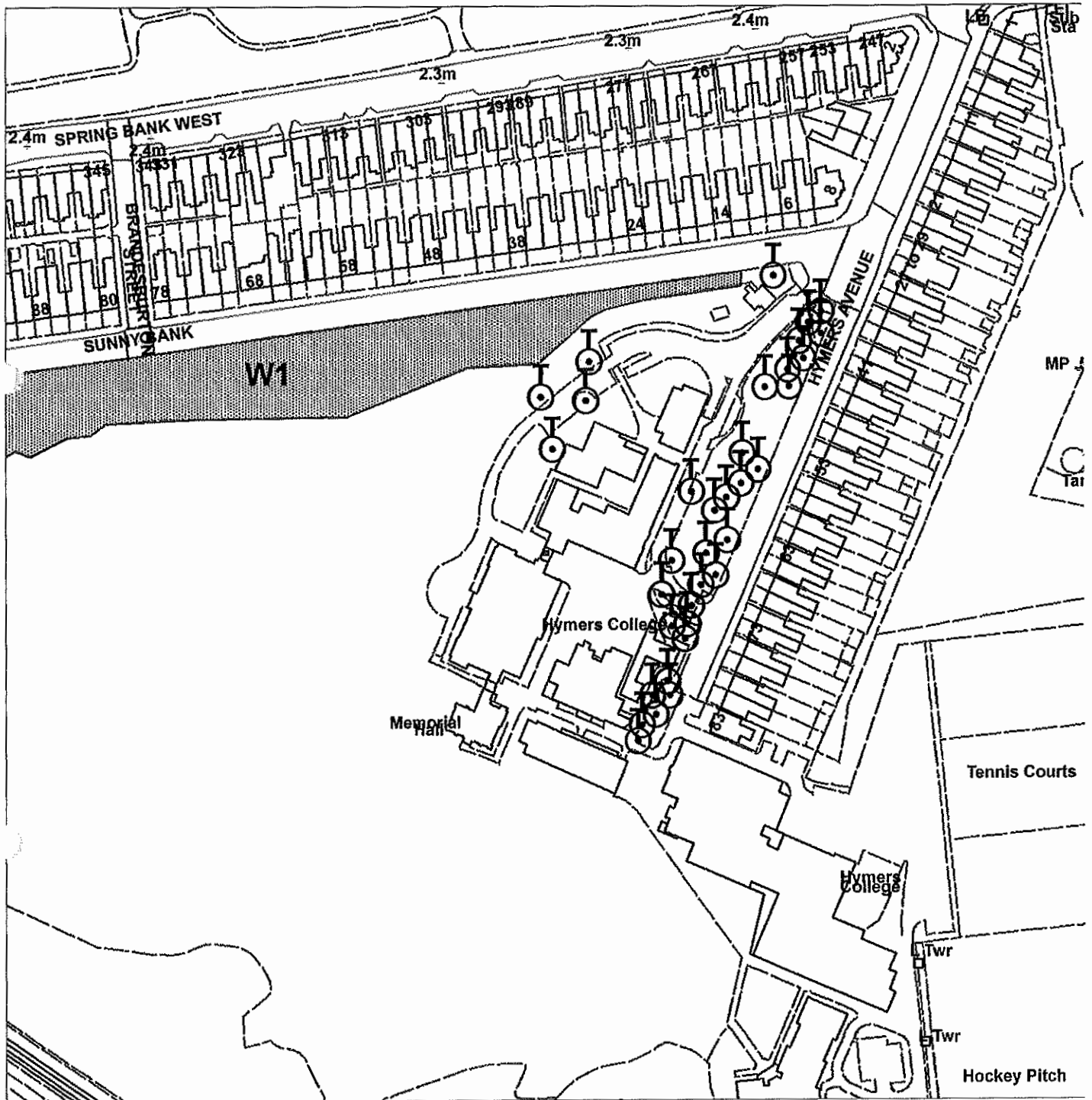
1:1,250



# TPO 118A Hymers College



Not Set

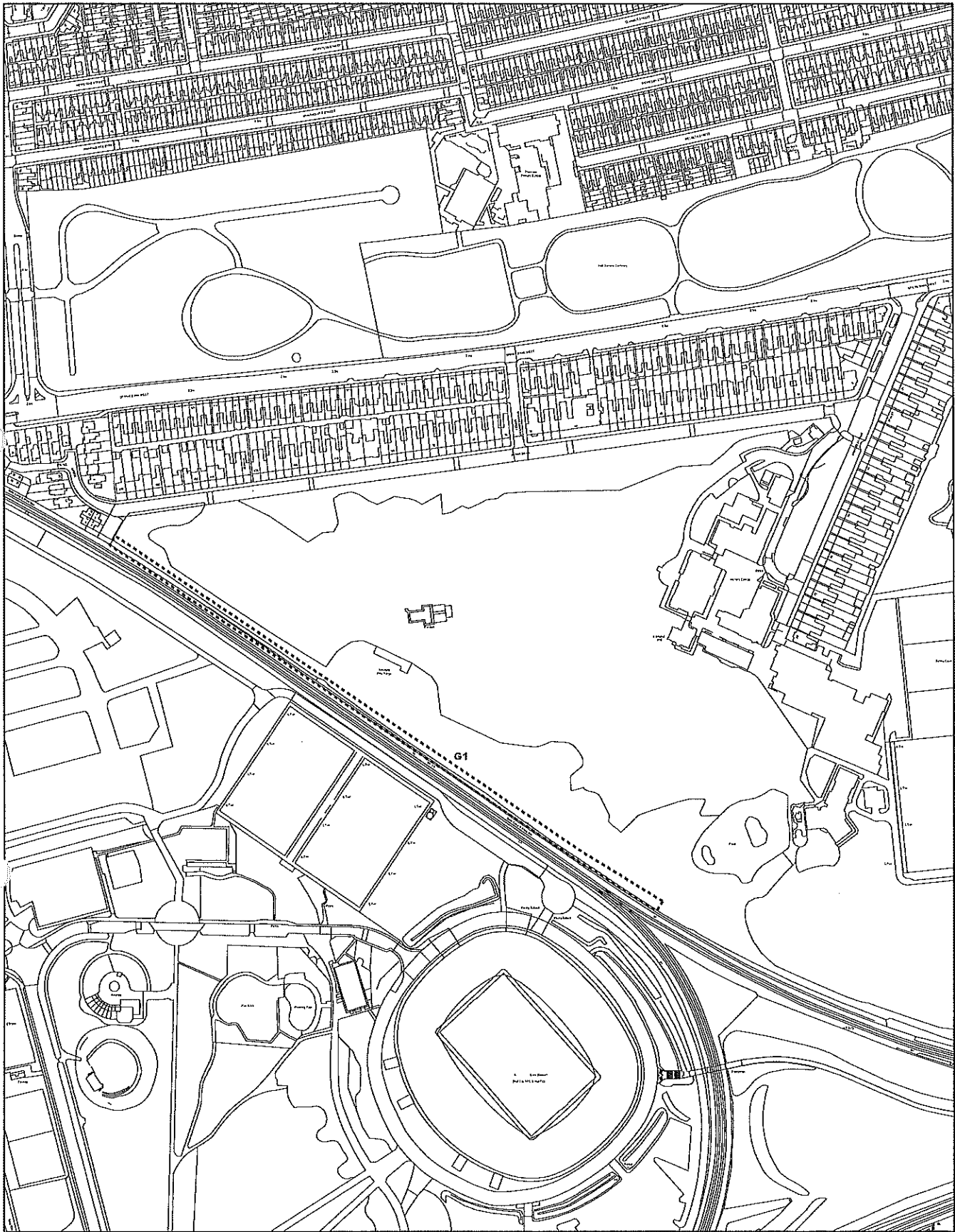


Scale : 1:2126

<b>Organisation</b>	Hull City Council
<b>Department</b>	Planning Department
	Not Set
<b>Date</b>	27 April 2015



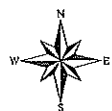
# Hymers College, Hymers Avenue Tree Preservation Order No. 230



Scale: 1:4,000

0 30 60 120 180 240 Meters

Crown copyright and database rights [2011] Ordnance Survey [100023372]





# TPO56 Inglemire Lane/Marton Grove

Not Set



Scale : 1:1063

Organisation	Hull City Council
Department	Planning Department
	Not Set
Date	22 April 2015

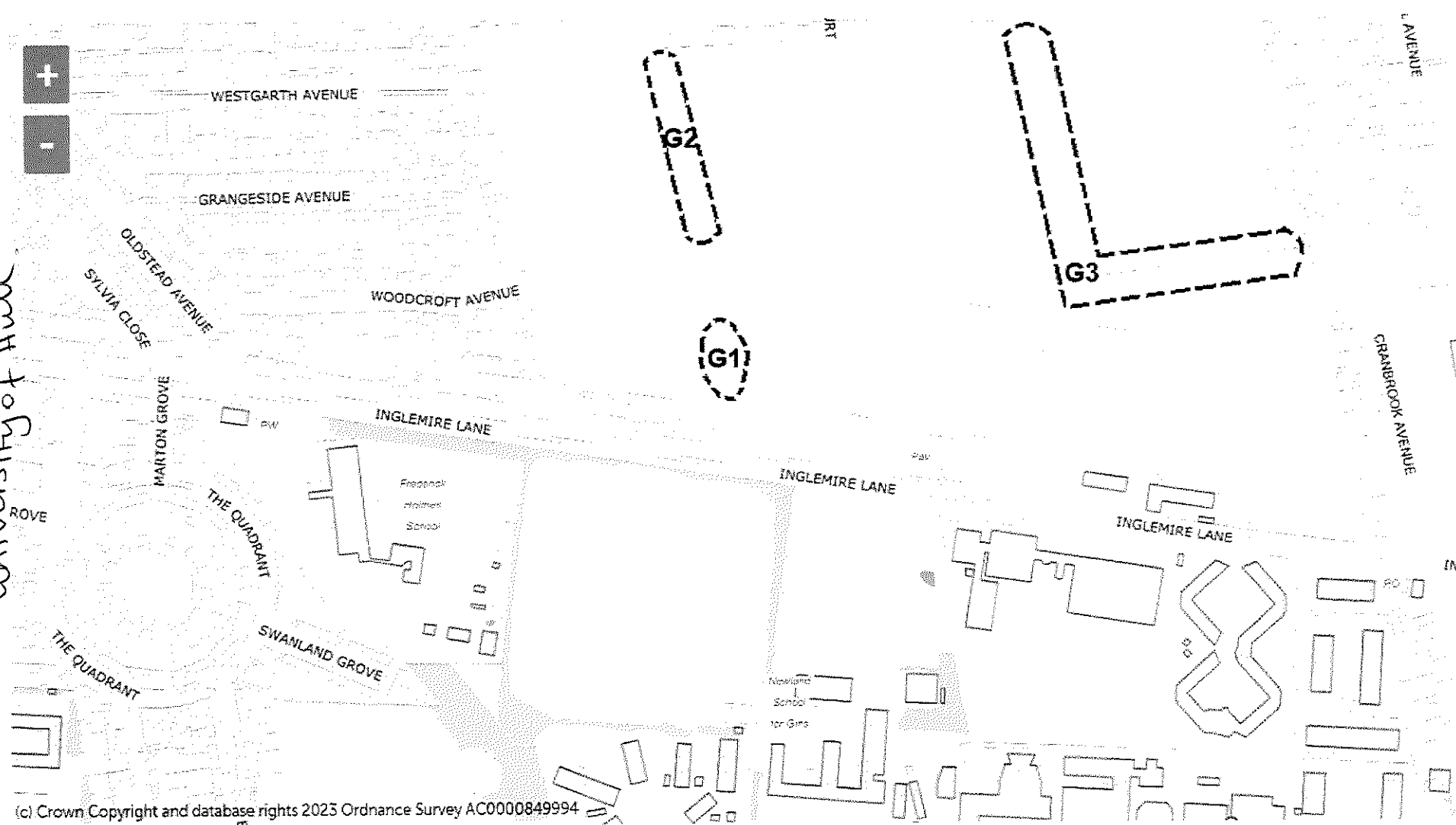


**W1 = Woodland of mixed hardwood and softwood species (including Lime, Willow, Poplar, Pine, Plum, Hawthorn, Birch, Oak, Maple, Chestnut, Holly, Sycamore, Larch, Robinia, Fir, Laburnum, Hornbeam, Alder, Apple and Cherry)**



TPO 275  
 Inglemire lane,  
 land to south of  
 Hull University

Varied Plan.  
Inglemire here, North of  
University of Hull  
TPO 272



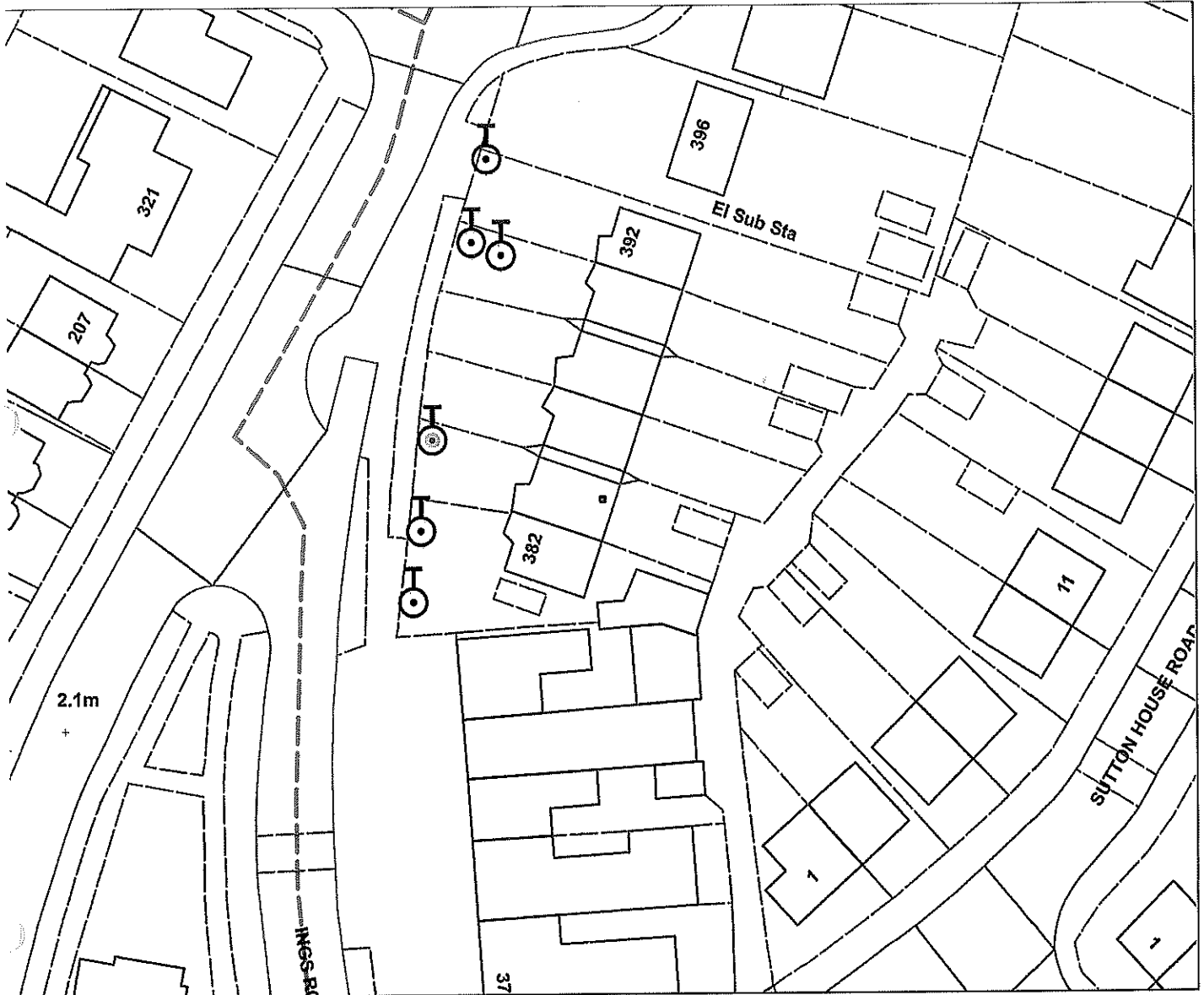
- G1 = Group of 5 Poplar trees**
- G2 = Group of 8 Poplar trees**
- G3 = Group of 59 Poplar trees**





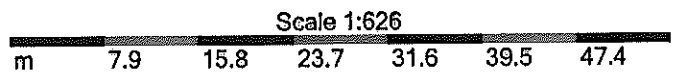
# TPO 186 384 Ings Road

Not Set



**Legend**

[Empty legend box]



Reproduced from the Ordnance Survey map with the permission of the Controller of Her Majesty's Stationery Office © Crown Copyright 2000.

Unauthorised reproduction infringes Crown Copyright and may lead to prosecution or civil proceedings.

<b>Organisation</b>	Hull City Council
<b>Department</b>	Planning Department
<b>Comments</b>	Not Set
<b>Date</b>	27 April 2015
<b>SLA Number</b>	(100023372)

# TPO 187 390 Ings Road

Not Set



Scale : 1:1248

<b>Organisation</b>	Hull City Council
<b>Department</b>	Planning Department
	Not Set
<b>Date</b>	27 April 2015





# TPO 181 189 James Reckitt Avenue

Not Set

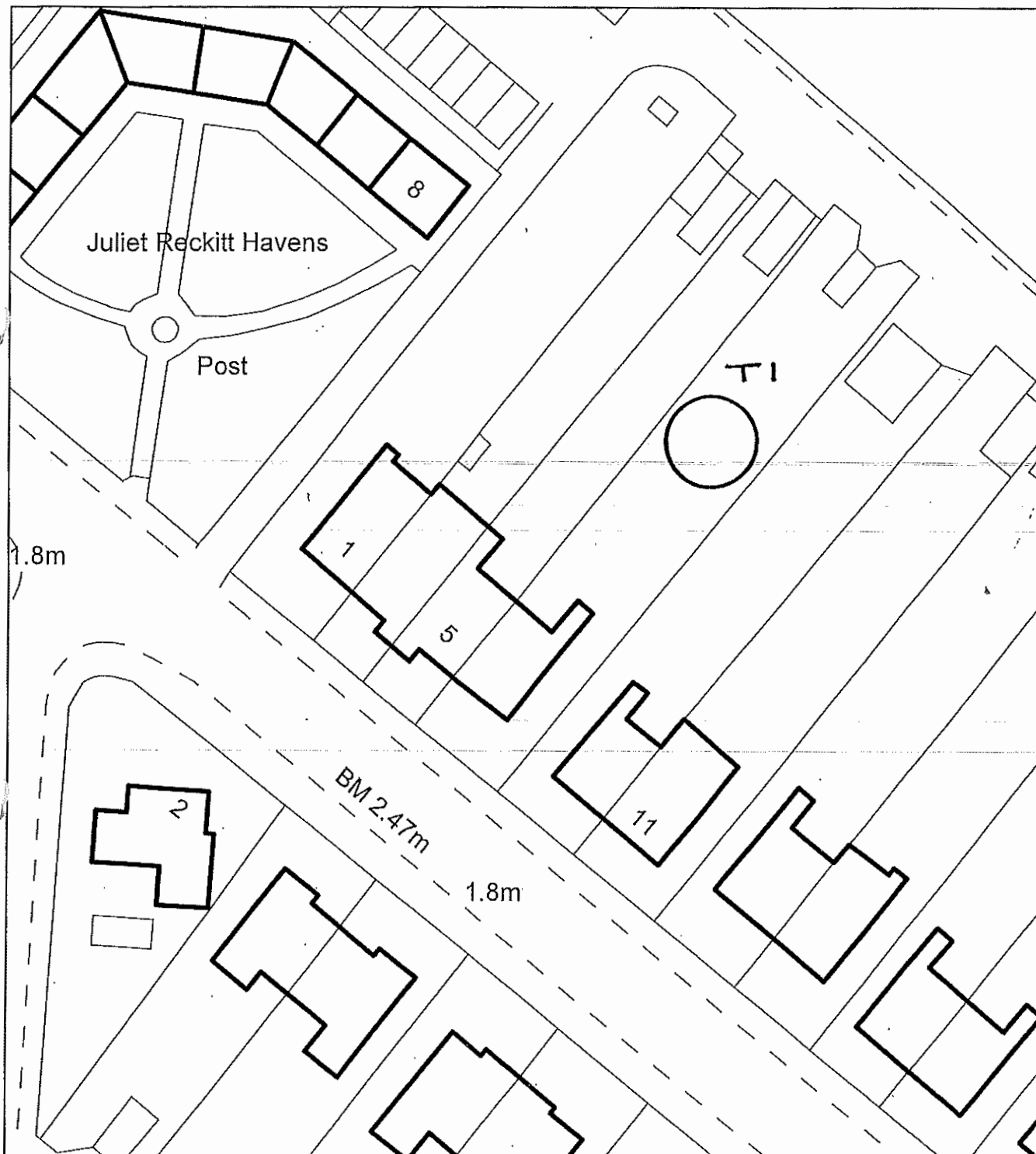


Scale : 1:624

<b>Organisation</b>	Hull City Council
<b>Department</b>	Planning Department
	Not Set
<b>Date</b>	27 April 2015

Tree Preservation Order No. 150  
7 Laburnum Avenue  
T1 Willow

TPO 150



Scale: 1:500



REPRODUCED FROM THE ORDNANCE SURVEY MAPPING WITH THE PERMISSION OF THE CONTROLLER OF HER MAJESTY'S STATIONERY OFFICE CROWN COPYRIGHT.  
UNAUTHORISED REPRODUCTION INFRINGES CROWN COPYRIGHT AND MAY LEAD TO PROSECUTION OR CIVIL PROCEEDINGS.

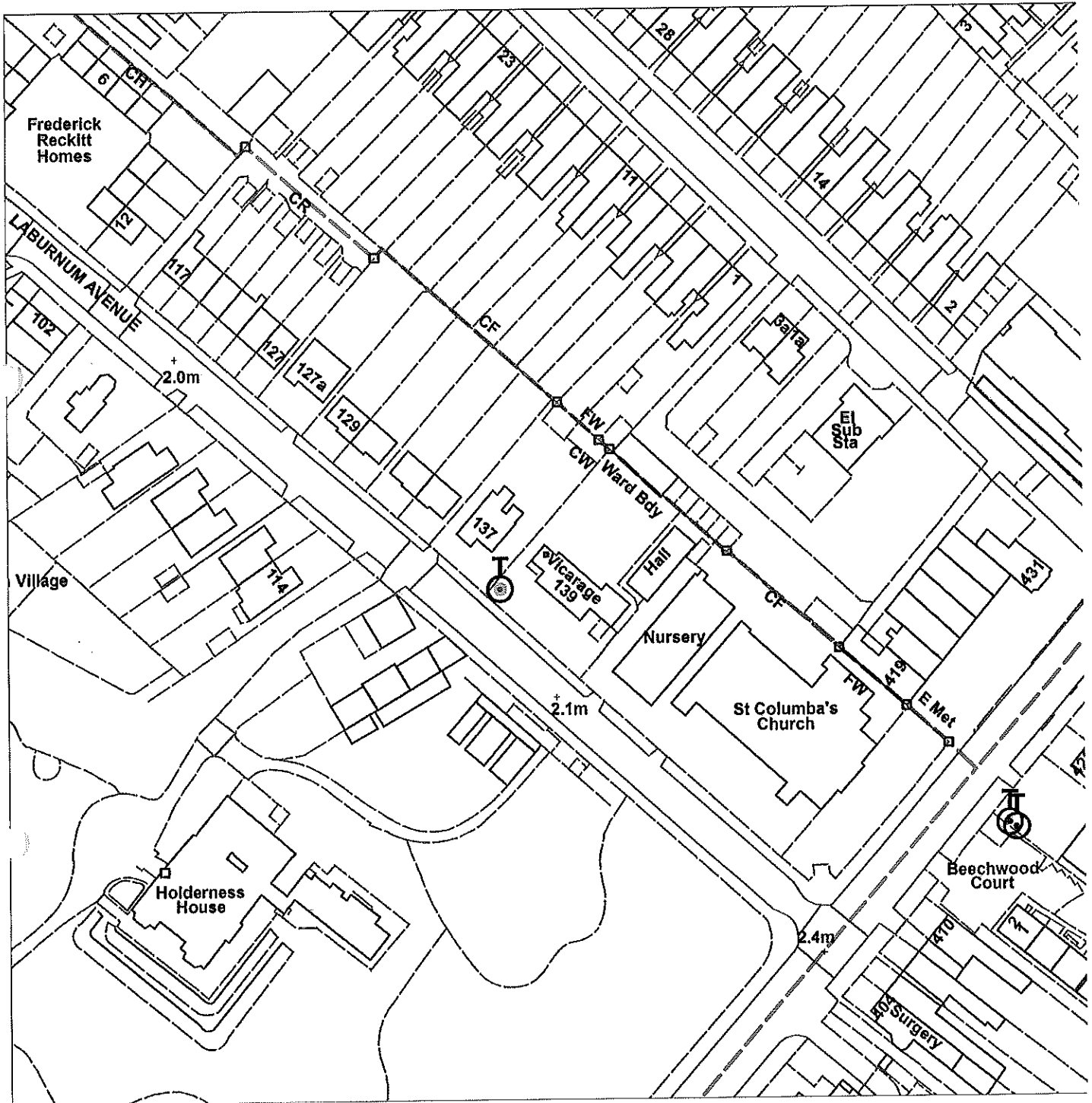
KINGSTON UPON HULL CITY COUNCIL 100023372, 2004.



# TPO 139 139 Laburnum Avenue



Not Set



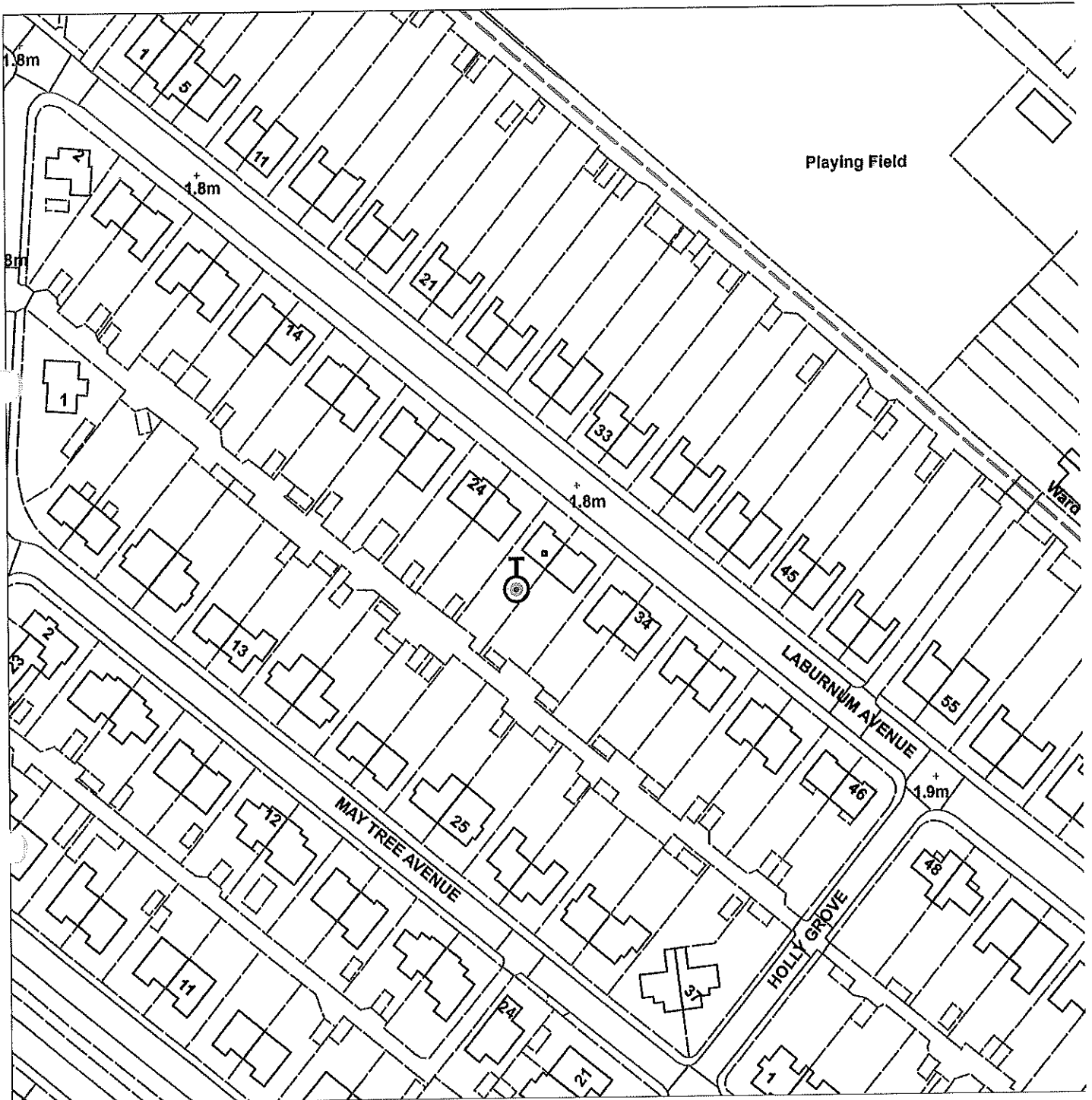
Scale : 1:1248

<b>Organisation</b>	Hull City Council
<b>Department</b>	Planning Department
	Not Set
<b>Date</b>	27 April 2015

# TPO 129 28 Laburnum Avenue



Not Set

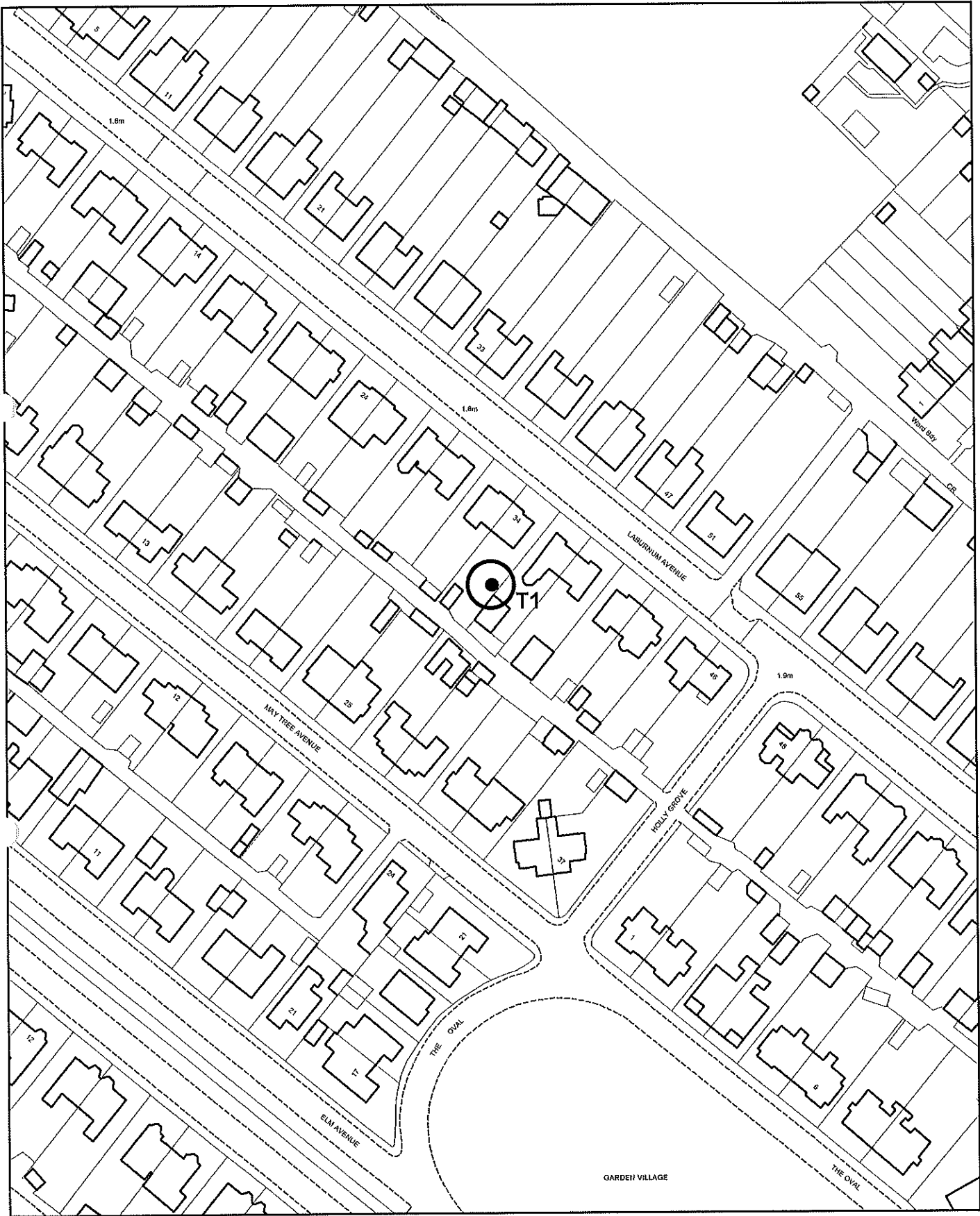


Scale : 1:1248

<b>Organisation</b>	Hull City Council
<b>Department</b>	Planning Department
	Not Set
<b>Date</b>	27 April 2015

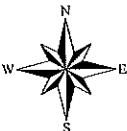
T1 Cherry Tree  
34 Laburnum Avenue, Hull, HU8 8PH

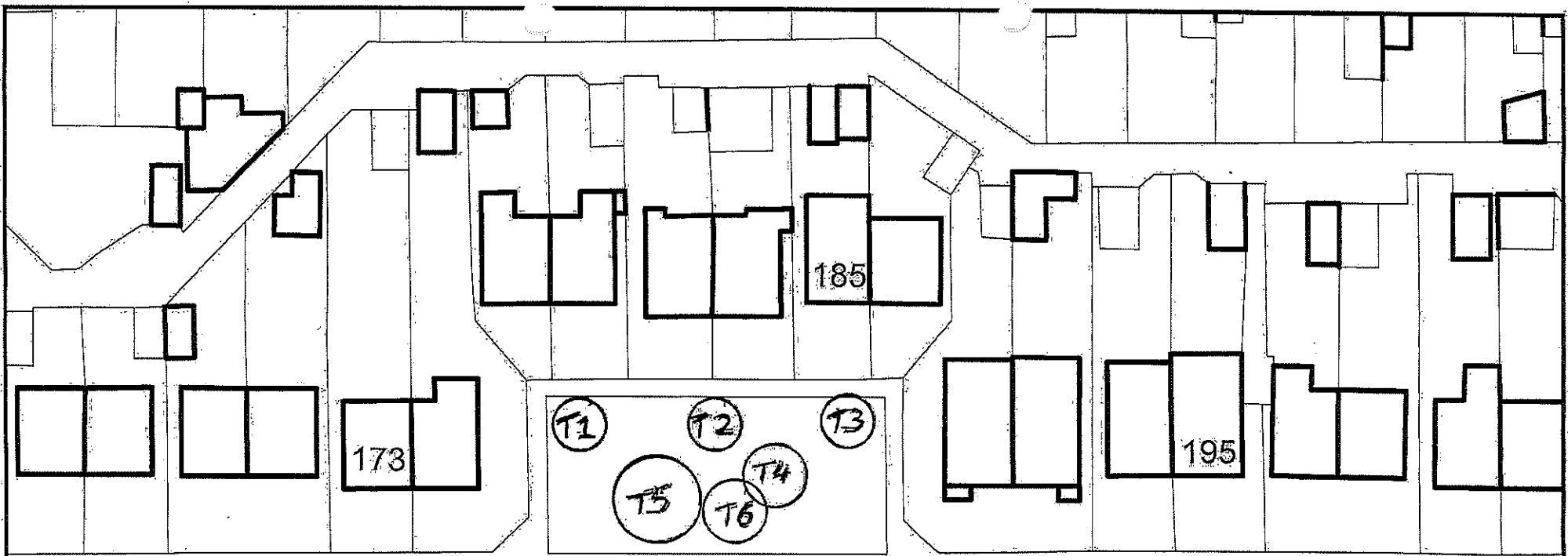
TPO 251



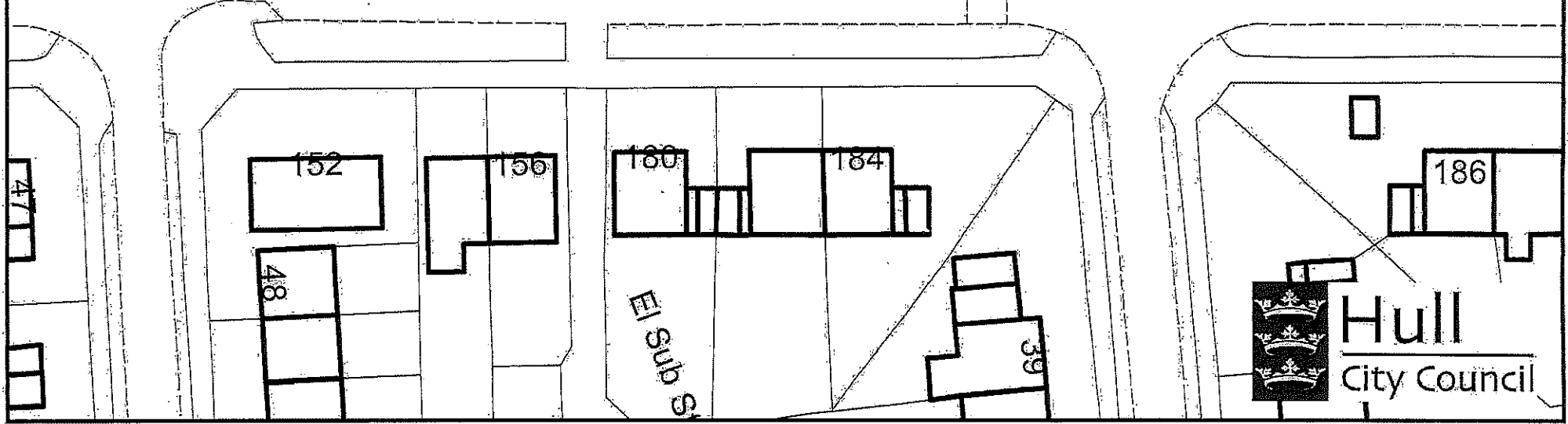
© Crown copyright and database rights (2018). Ordnance Survey (100023372).

1:1,250





LAMBWATH ROAD



TPO 220 Lambwath Road



Hull  
City Council



# TPO70 65 Lamorna Avenue

Not Set

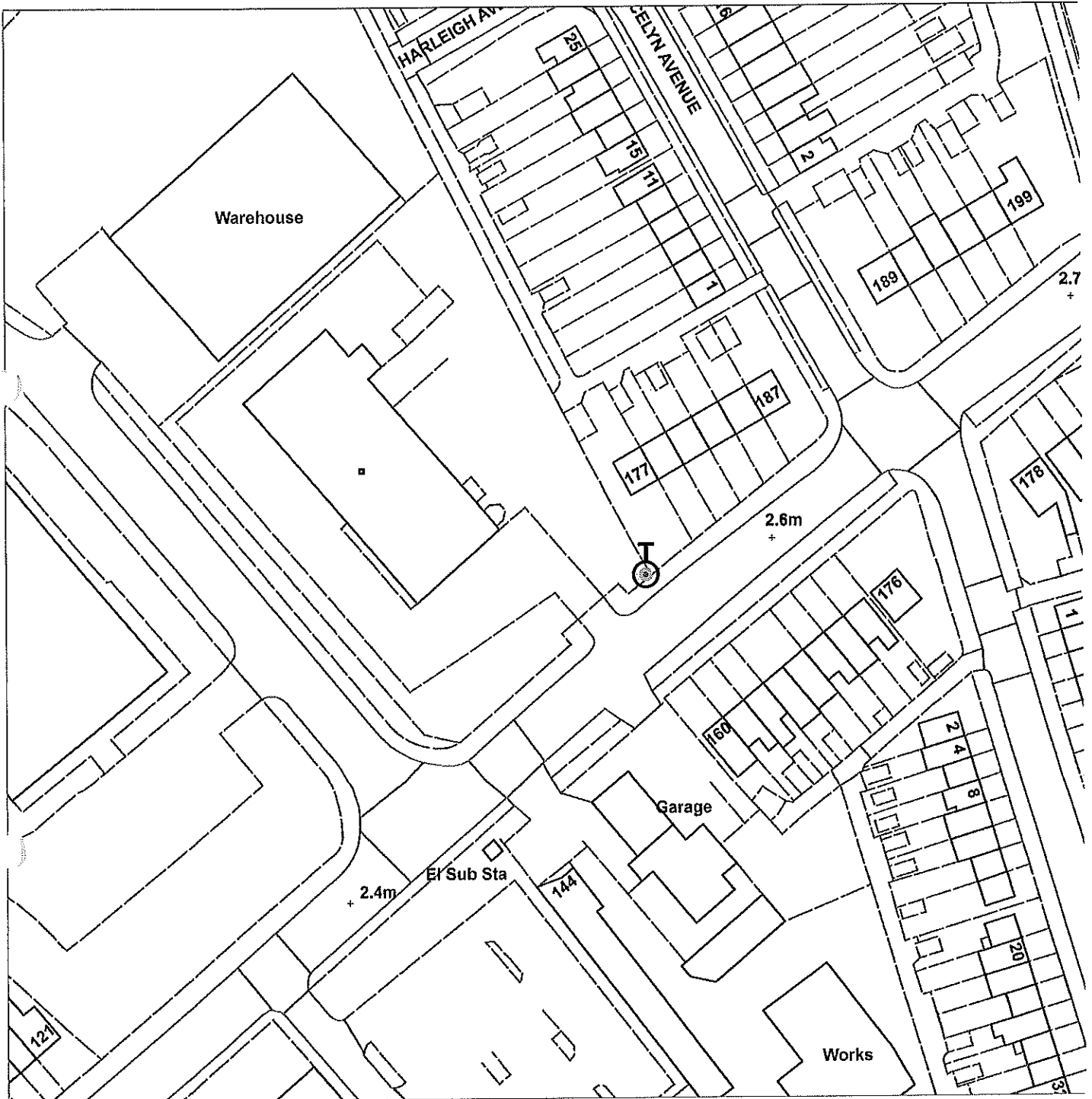


Scale : 1:531

<b>Organisation</b>	Hull City Council
<b>Department</b>	Planning
	Not Set
<b>Date</b>	22 April 2015

# TPO78 Leads Road/Rotterdam Road

Not Set

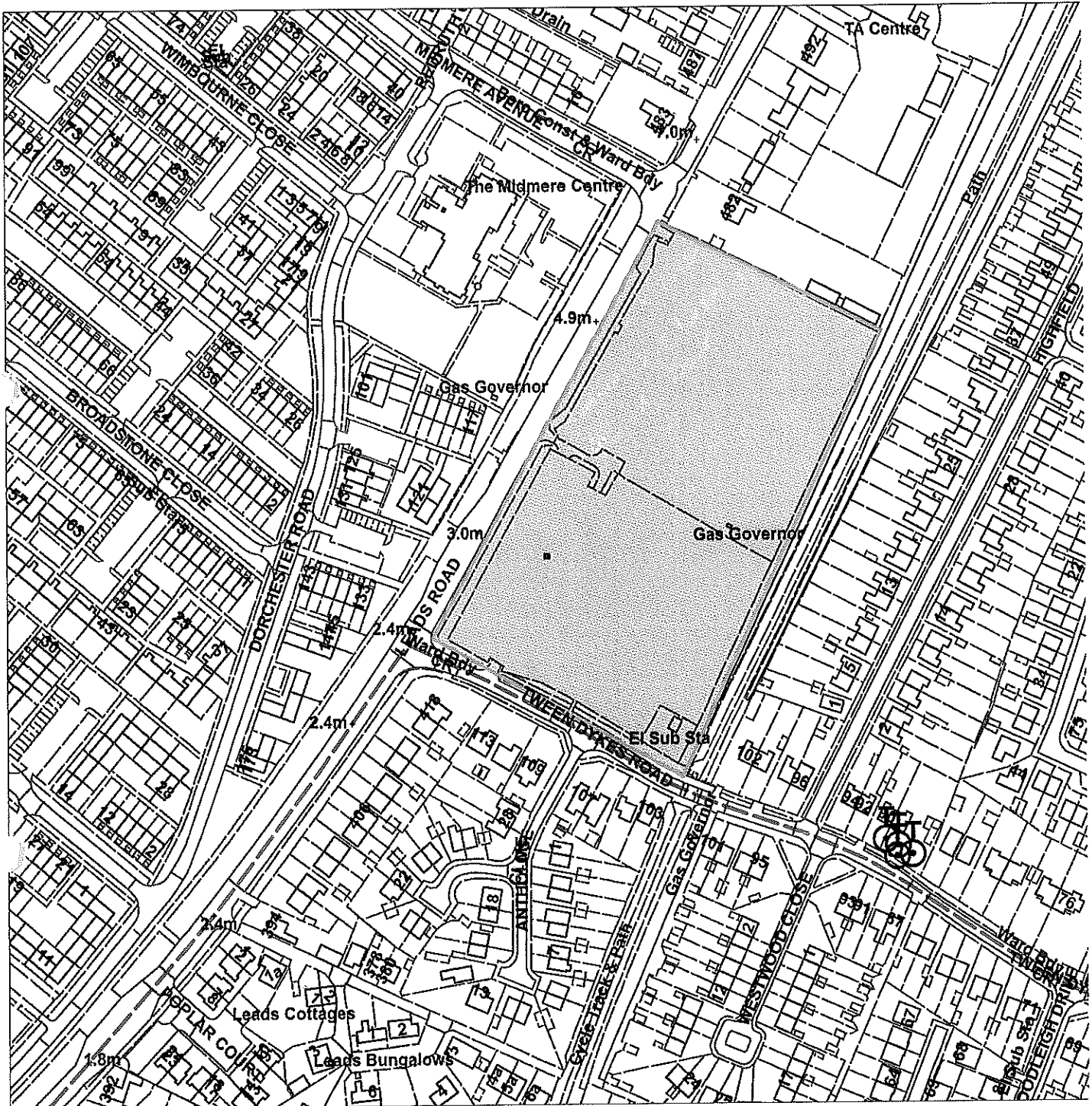


Scale : 1:1063

<b>Organisation</b>	Hull
<b>Department</b>	Hull City Council
	Not Set
<b>Date</b>	24 April 2015

# TPO 201 Leads Road/Tween Dykes Road

Not Set



Scale : 1:2496

<b>Organisation</b>	Hull City Council
<b>Department</b>	Planning Department
	Not Set
<b>Date</b>	27 April 2015

TPO 229

rear garden between nos

10 and 12 Leyburn Avenue



**Hull**  
City Council

### ARBORICULTURAL SURVEY/ASSESSMENT

APPLICATION NO: - N/A

DATE: - 02.08.2019

ADDRESS: - 12 Leyburn, Hull

OWNERSHIP: - Private

ASSESSED BY: - A Sivell-Thompson

LOCATION: - Rear Gardens at 12 Leyburn Av

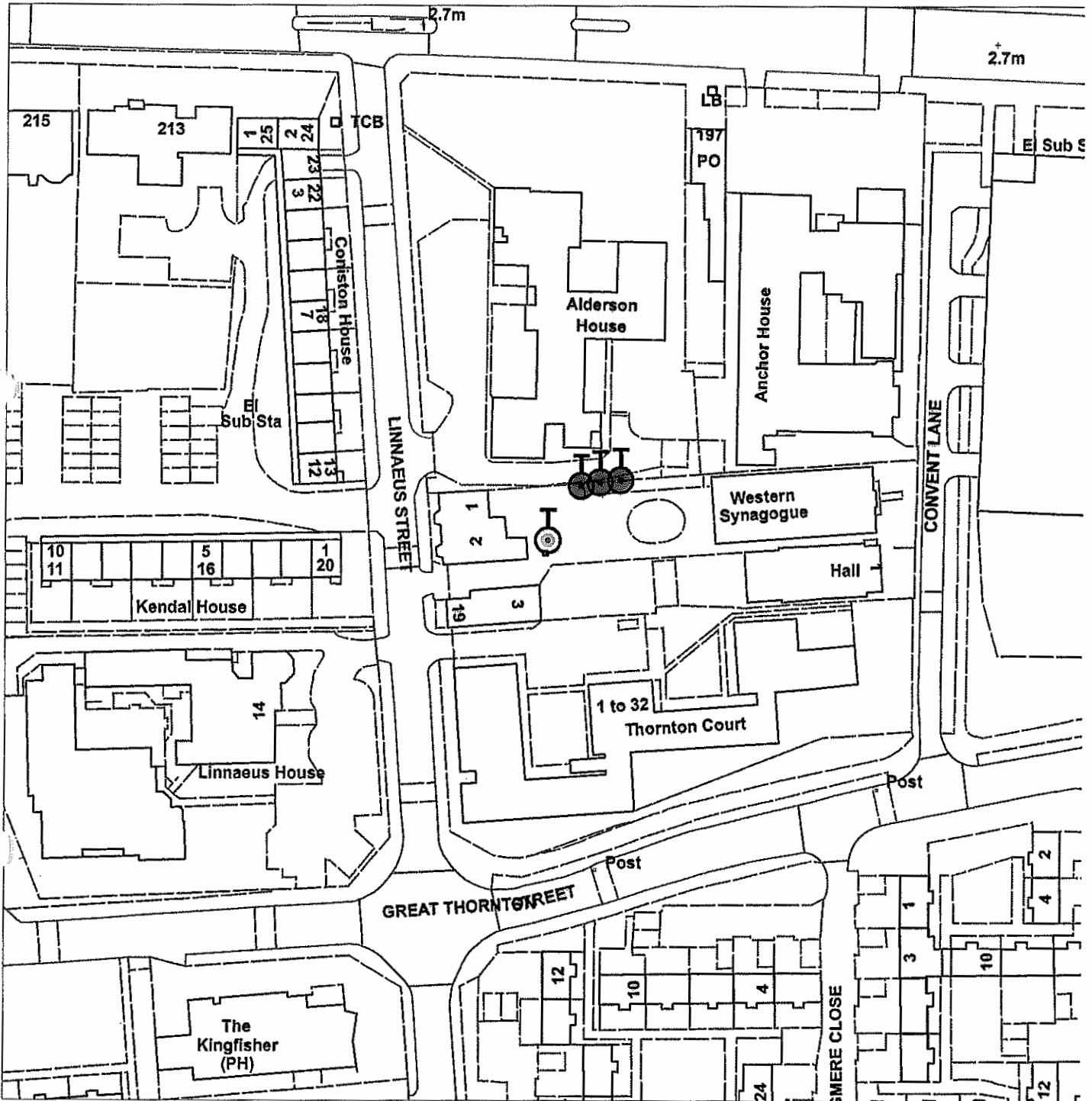
T1 - ● on the map



# TPO58 Formerly 15, 17 and 19 Linnaeus Street



Not Set



Scale : 1:1063

<b>Organisation</b>	Hull City Council
<b>Department</b>	Planning Department
	Not Set
<b>Date</b>	22 April 2015

# TPO 135 Louis Street

Not Set



Scale : 1:1248

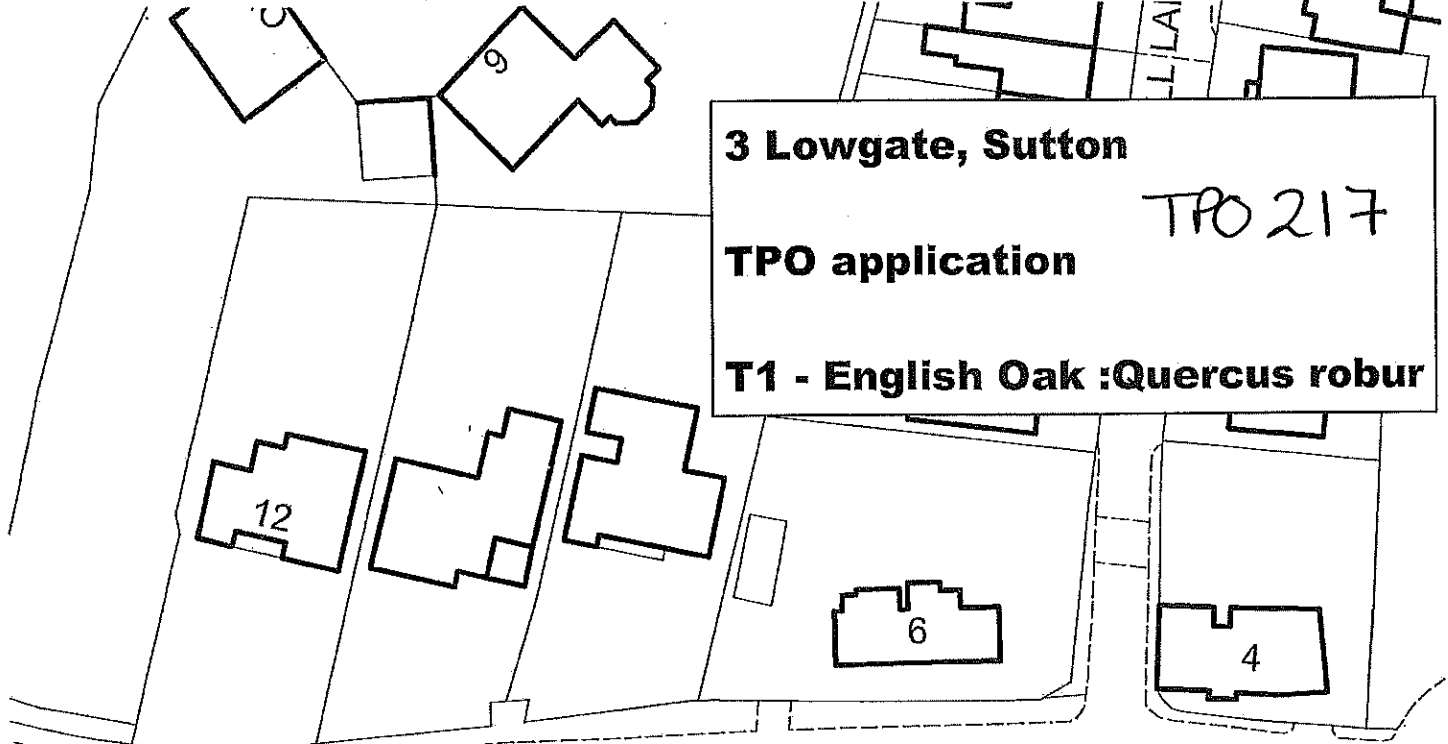
<b>Organisation</b>	Hull City Council
<b>Department</b>	Planning Department
	Not Set
<b>Date</b>	27 April 2015

3 Lowgate, Sutton

TPO 217

TPO application

T1 - English Oak : *Quercus robur*



LOWGATE

LB

5.8m



THE CLOSE

4.3m

NGS ROAD



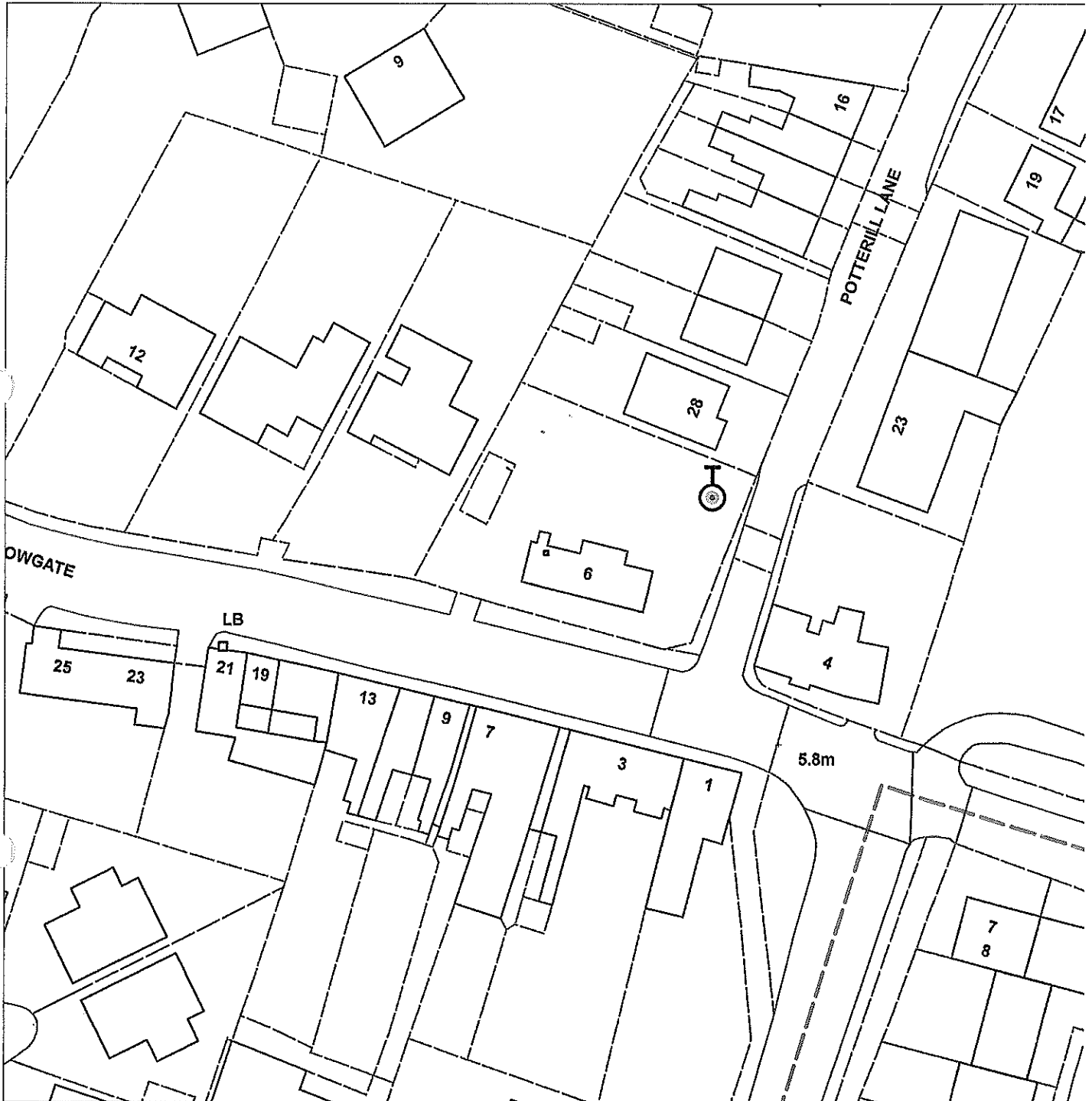
HULL City Council

© Crown copyright and database rights (2012). Ordnance Survey [100023372]

© Crown copyright and database rights (2012). Ordnance Survey [100023372]

# TPO 198 6 Lowgate

Not Set



Scale : 1:624

<b>Organisation</b>	Hull City Council
<b>Department</b>	Planning Department
	Not Set
<b>Date</b>	27 April 2015