

TPO 122 2 The Parade

Not Set

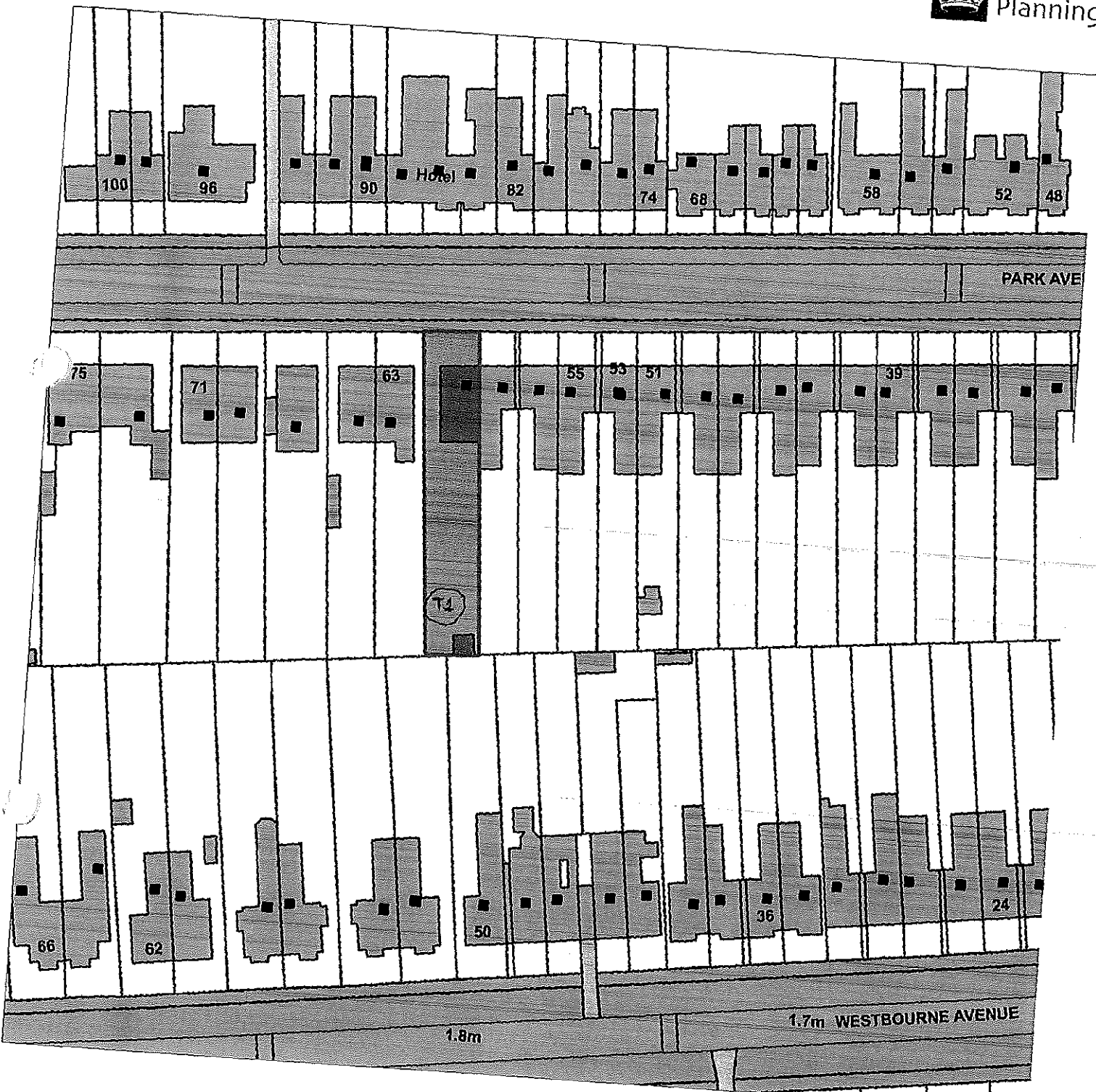


Scale : 1:1063

Organisation	Hull City Council
Department	Planning Department
	Not Set
Date	27 April 2015

TPO 233

61 Park Avenue



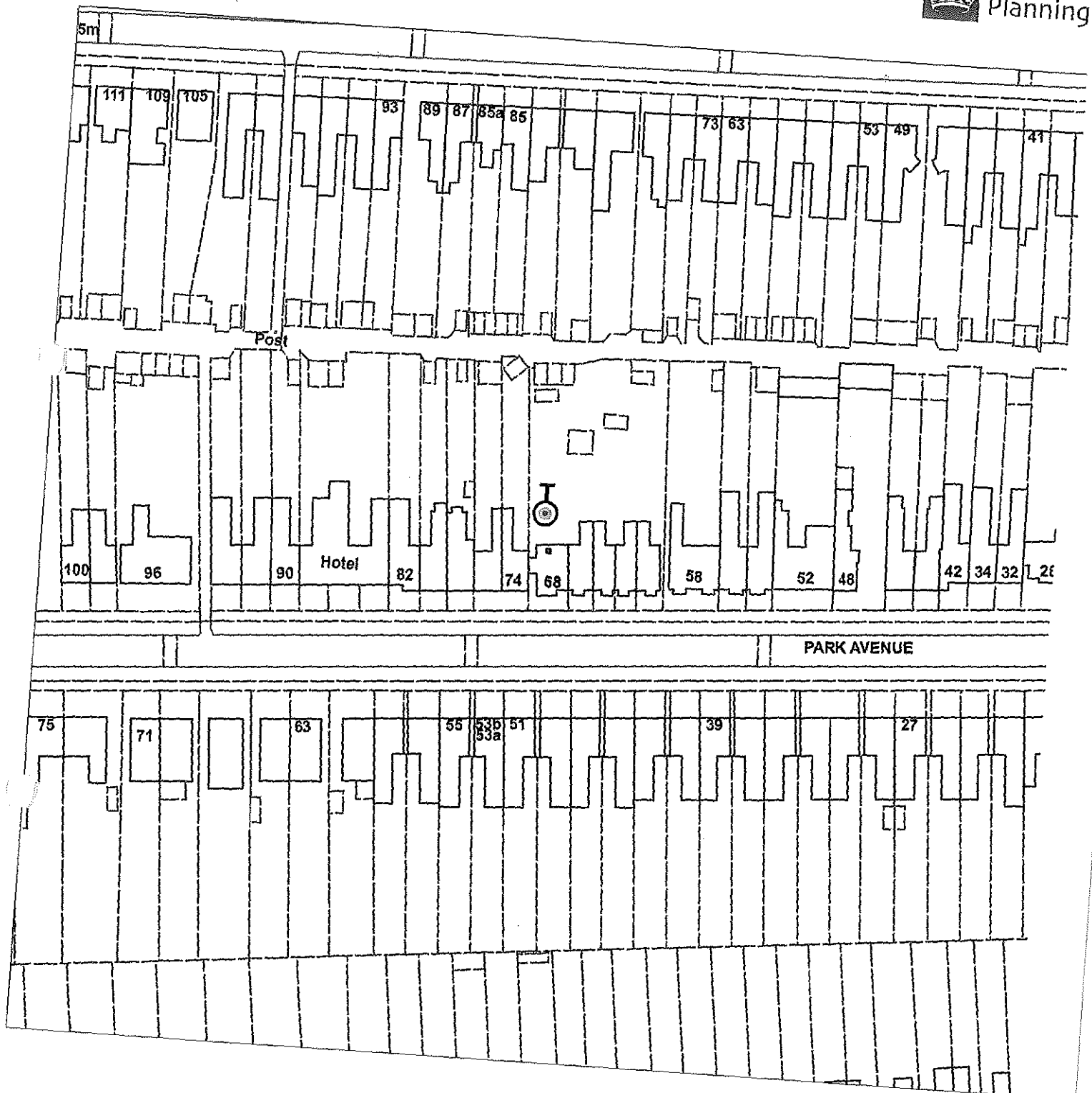
Scale : 1:1036

Organisation	Hull City Council
Department	Planning Department
	Not Set
Date	25 November 2019

© Crown Copyright and database rights 2011. Ordnance Survey (100023372)

TPO 196 68 Park Avenue

Not Set



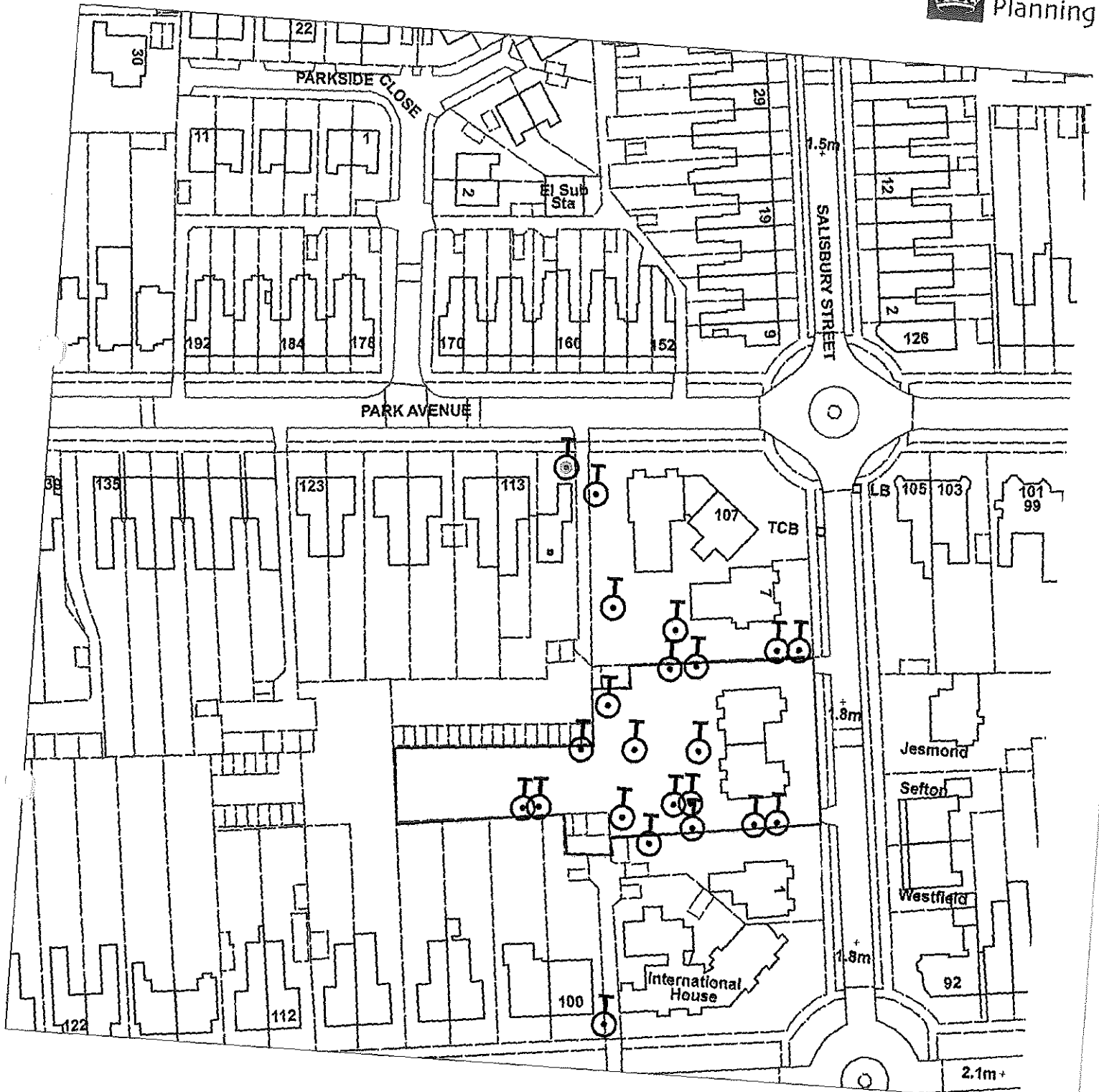
Scale : 1:1248

Organisation	Hull City Council
Department	Planning Department
	Not Set
Date	27 April 2015

© Crown Copyright and database rights 2011. Ordnance Survey (100023372)

TPO 191 111 Park Avenue

Not Set



Scale : 1:1248

Organisation	Hull City Council
Department	Planning Department
	Not Set
Date	27 April 2015

TPO215

PARK AVENUE

123

T1

Tree Preservation Order application

125 Park Avenue
Kingston upon Hull

T1 - Robinia pseudoacacia

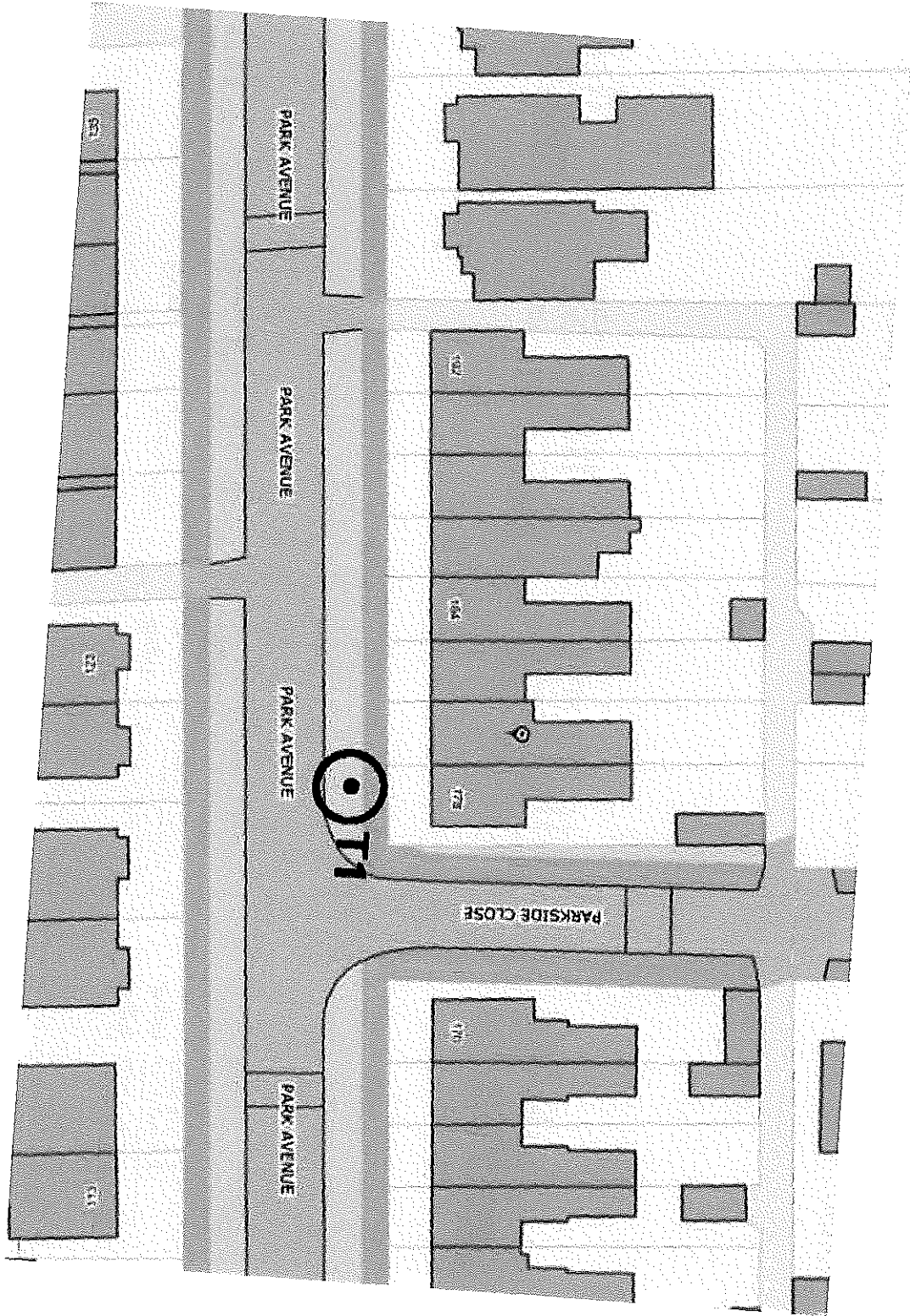


© Crown copyright and database right (2014) Ordnance Survey (10002072)

Some Ordnance Survey data is the copyright of the Ordnance Survey. All other data is the copyright of the Ordnance Survey. Hull City Council



180 Park Avenue



TPO62 183 Park Avenue

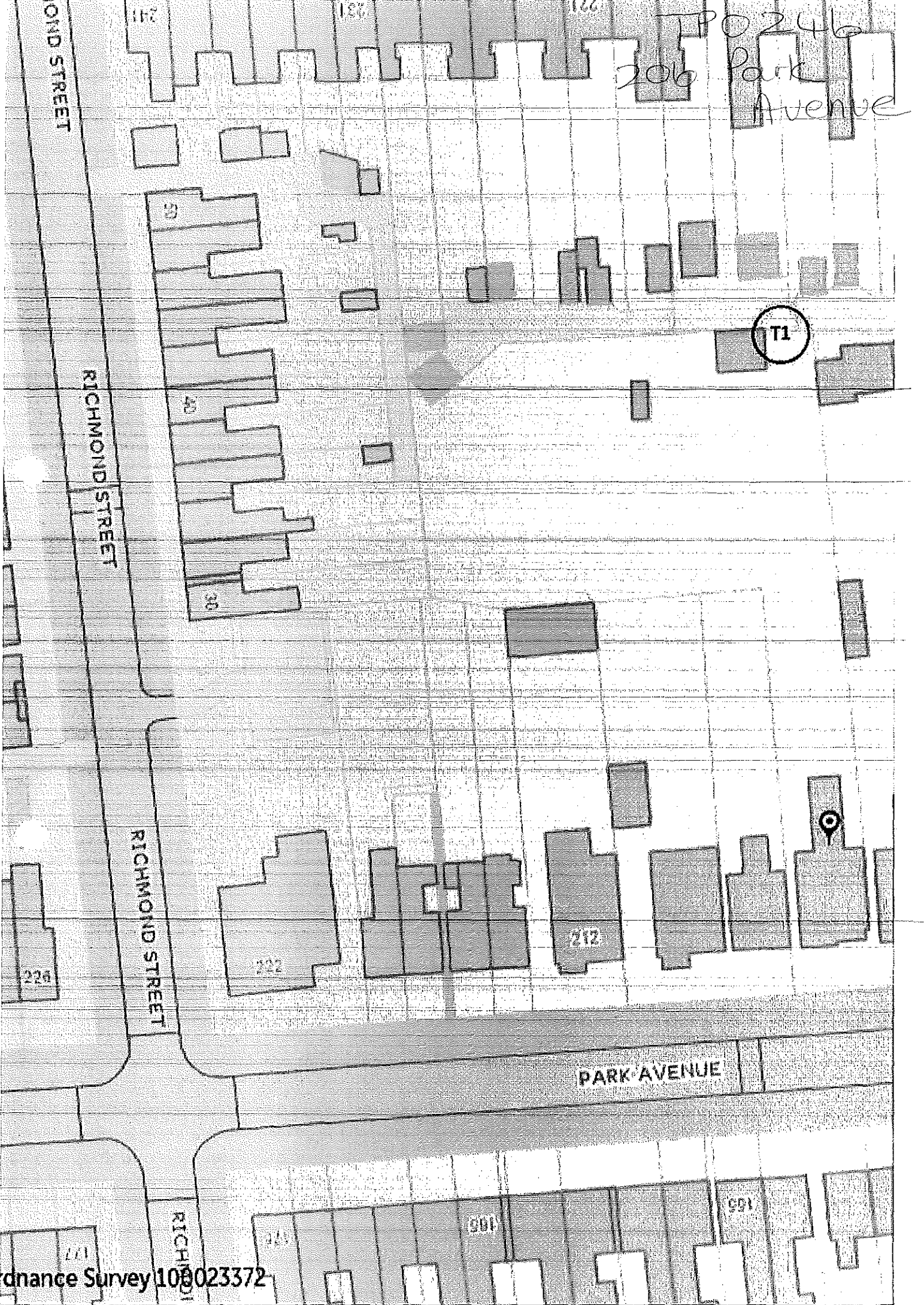
Not Set



Scale : 1:531

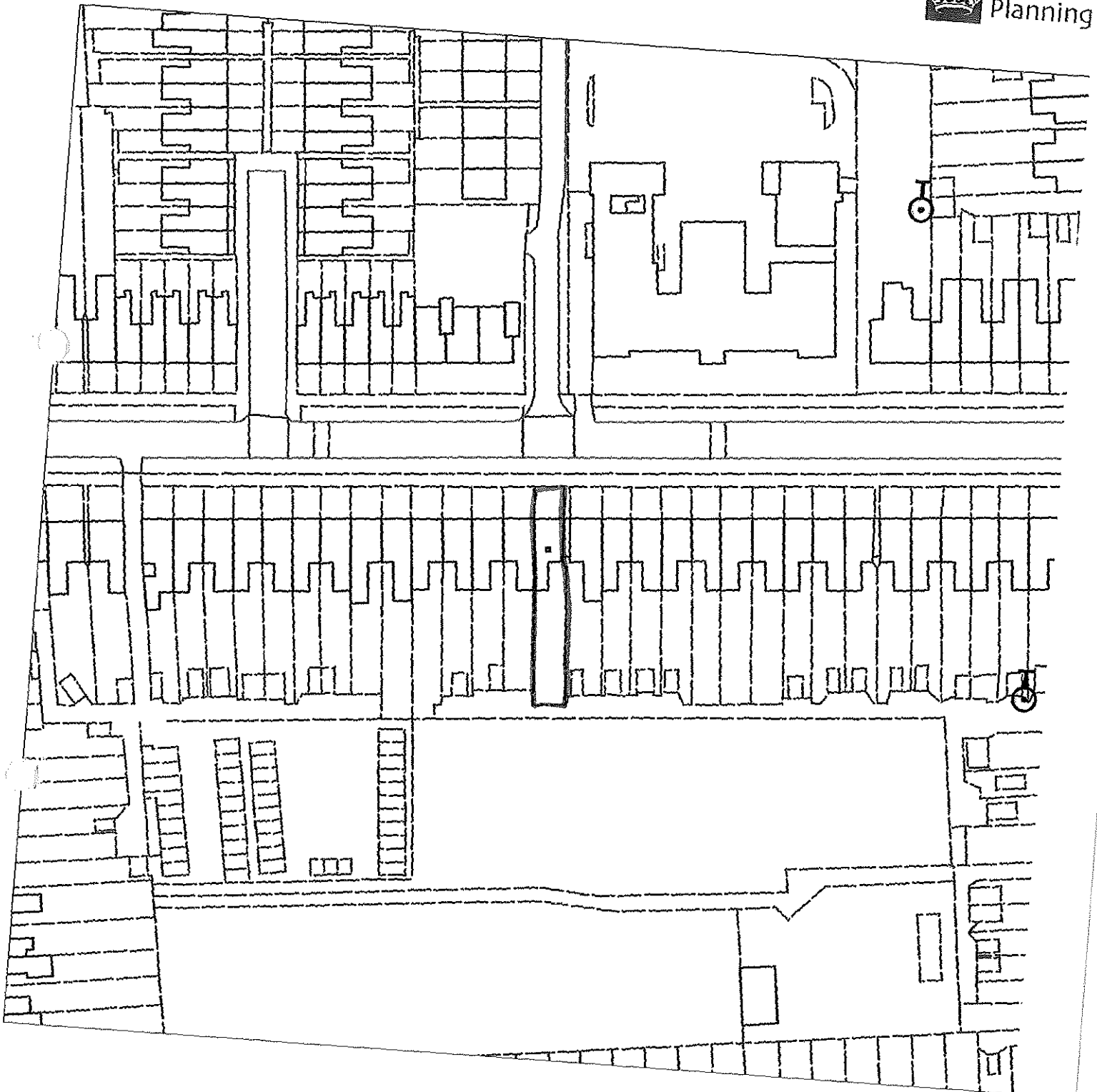
Organisation	Hull City Council
Department	Planning Department
	Not Set
Date	22 April 2015

TP 0246
206 Park Avenue



TPO104 213 Park Avenue

Not Set



Scale : 1:1063

Organisation	Hull City Council
Department	Planning
	Not Set
Date	28 April 2015

TPO 115 226 Park Avenue

Not Set



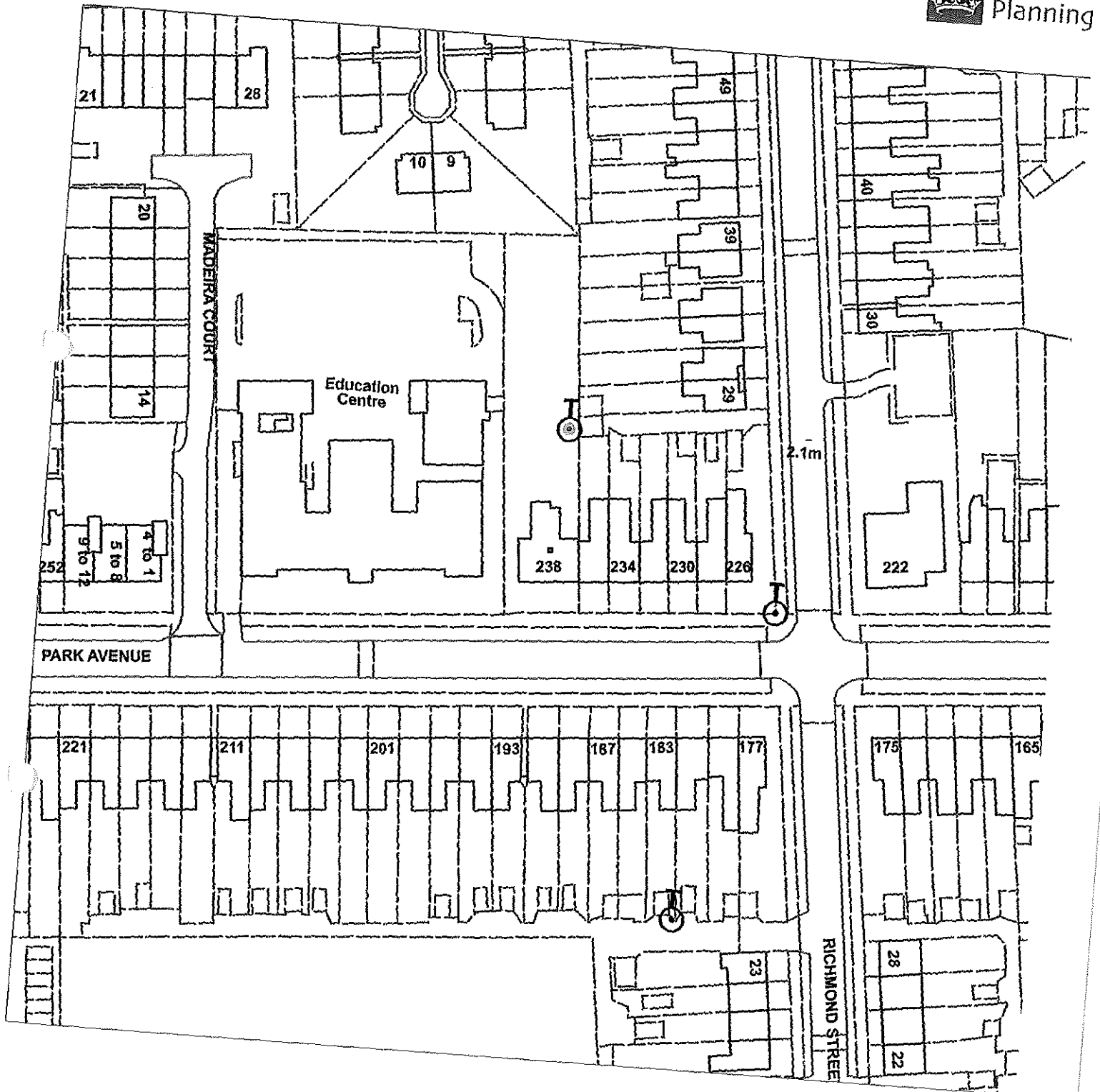
Scale : 1:1063

Organisation	Hull City Council
Department	Planning Department
	Not Set
Date	27 April 2015

© Crown Copyright and database rights 2011, Ordnance Survey (100023372)

TPO 120 238 Park Avenue

Not Set



Scale : 1:1063

Organisation	Hull City Council
Department	Planning Department
	Not Set
Date	27 April 2015

© Crown Copyright and database rights 2011. Ordnance Survey (100023372)

TPO 245
72 Park Lane East



TPO53 John Symons Home, Park Row

Not Set

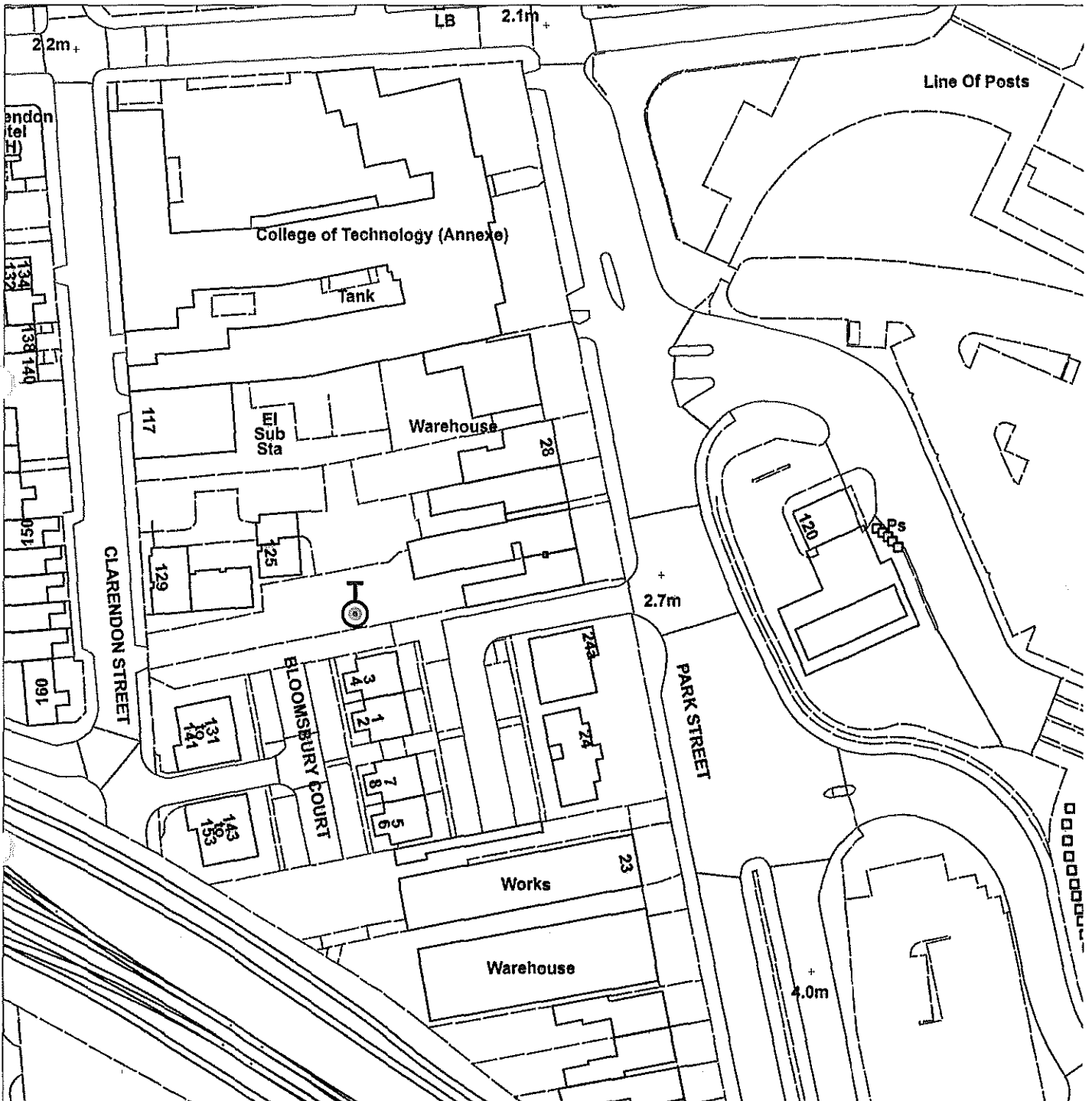


Scale: 1:1063

Organisation	Hull City Council
Department	Planning Department
	Not Set
Date	22 April 2015

TPO57 25 Park Street

Not Set

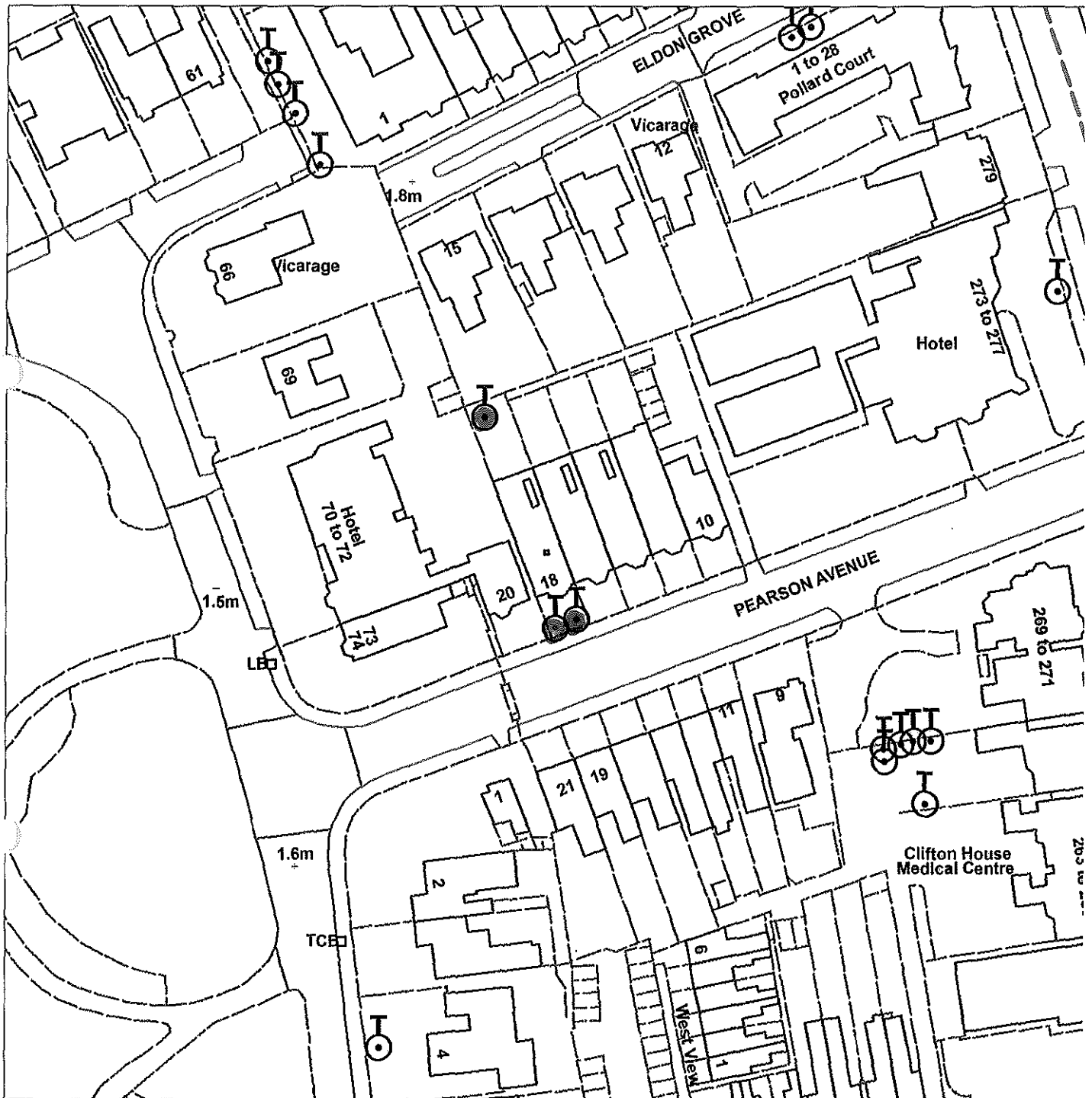


Scale : 1:1063

Organisation	Hull City Council
Department	Planning Department
	Not Set
Date	22 April 2015

TPO 112 18 Pearson Avenue

Not Set



Scale : 1:1063

Organisation	Hull City Council
Department	Planning Department
	Not Set
Date	27 April 2015

TPO74 20 Pearson Park

Not Set

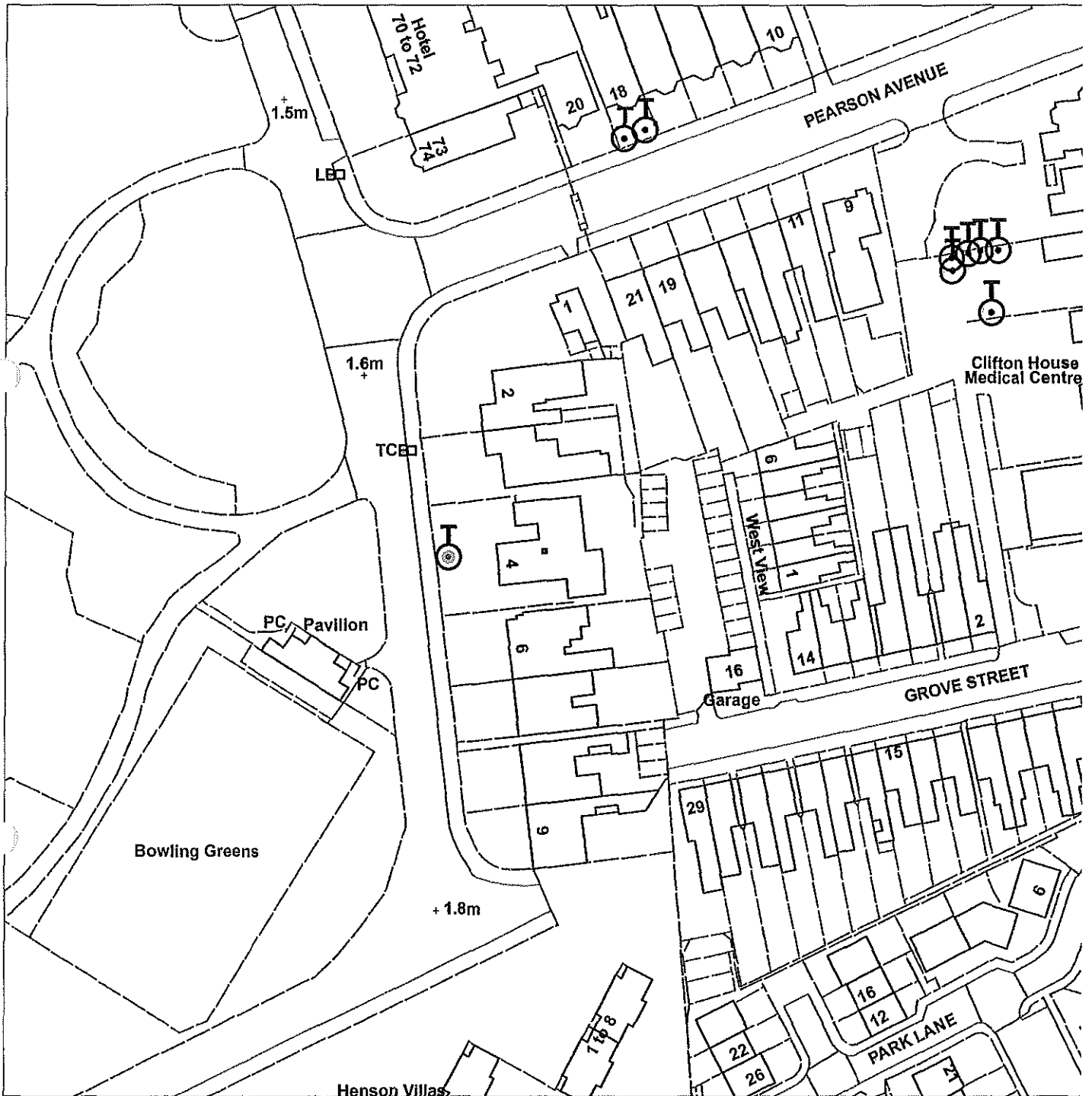


Scale : 1:531

Organisation	Hull City Council
Department	Planning
	Not Set
Date	22 April 2015

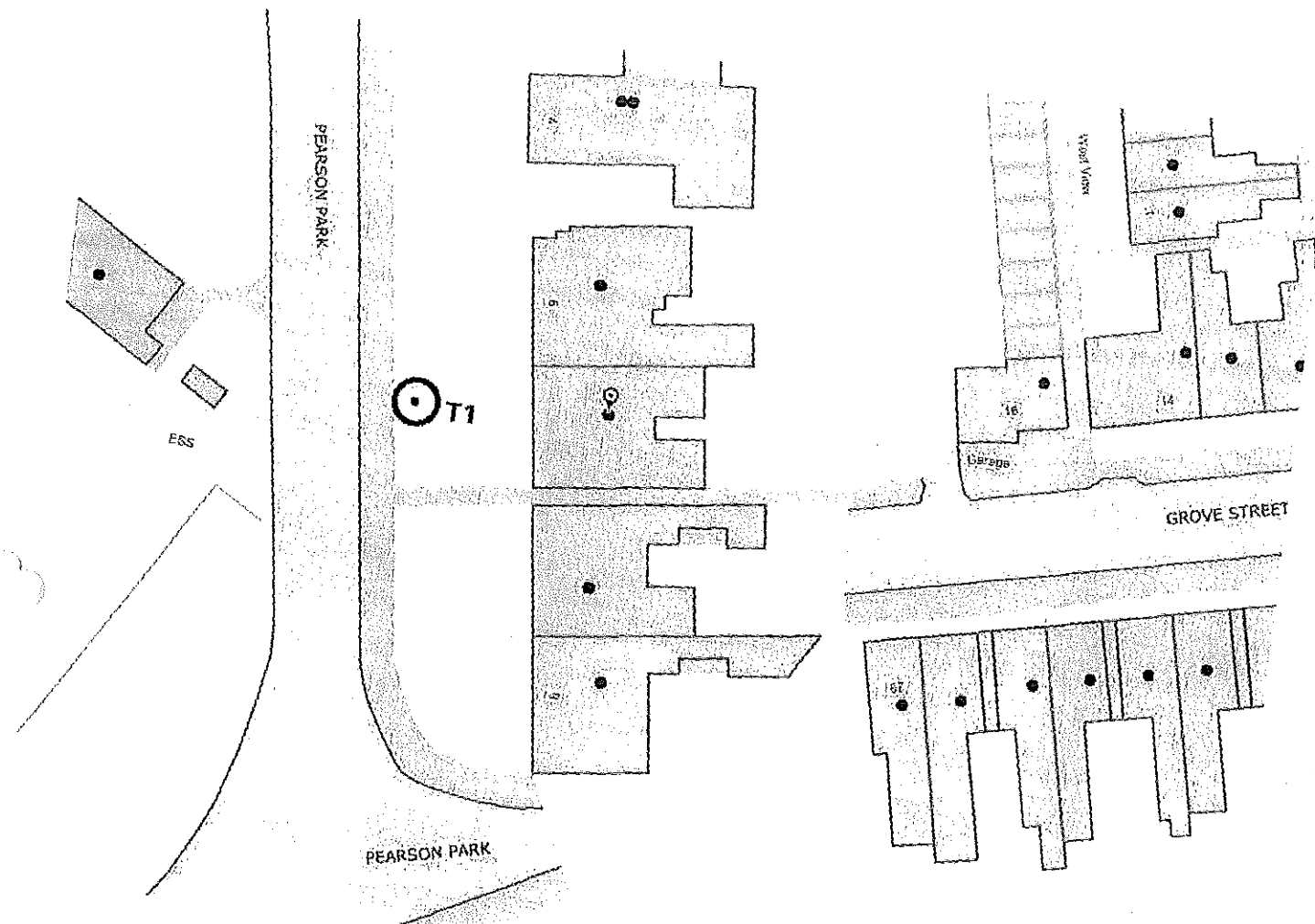
TPO85 4 Pearson Park

Not Set



Scale : 1:1063

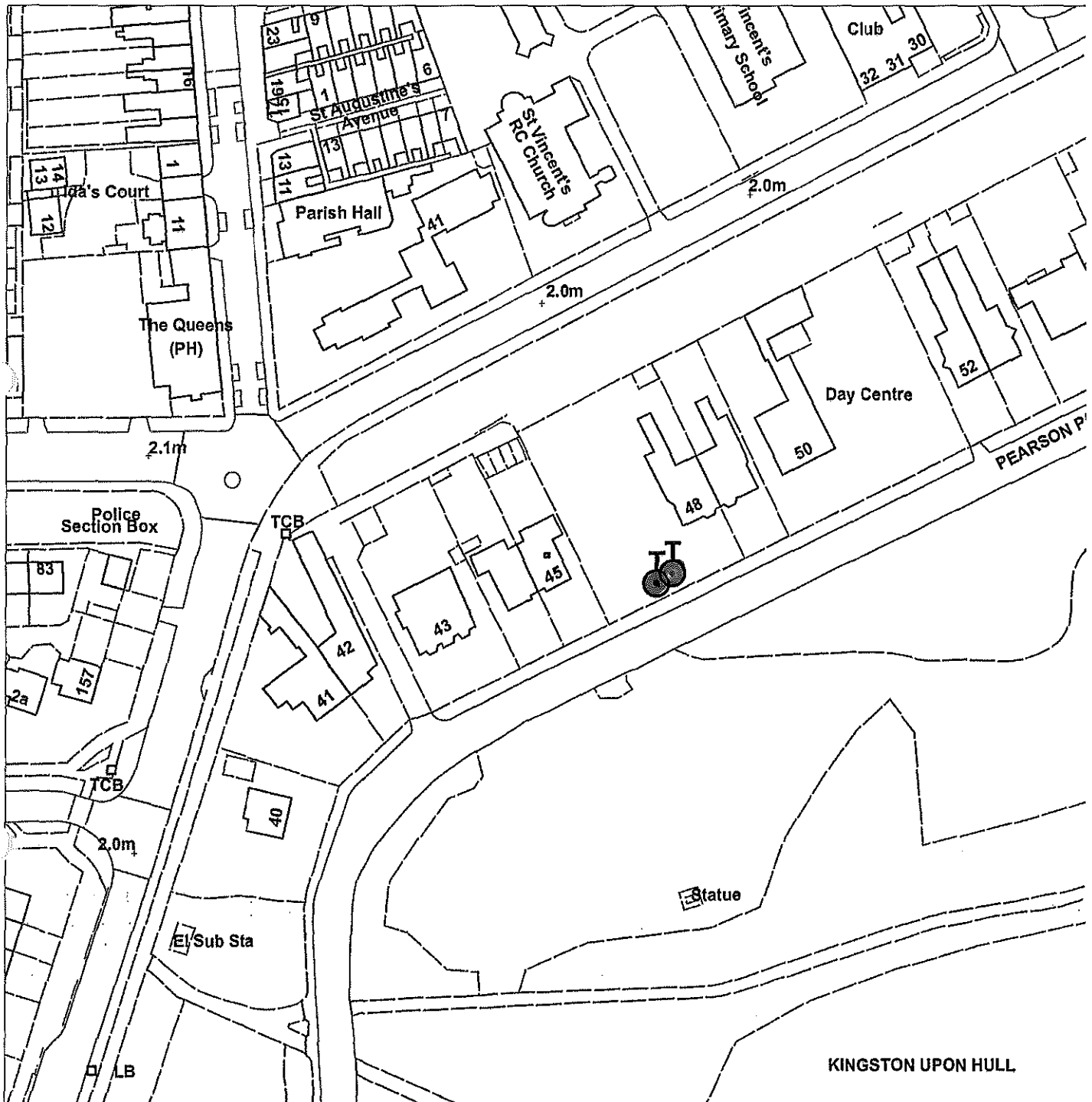
Organisation	Hull
Department	Hull City Council
	Not Set
Date	24 April 2015



7 Pearson Park
TPO 285

TPO 200 46 Pearson Park

Not Set

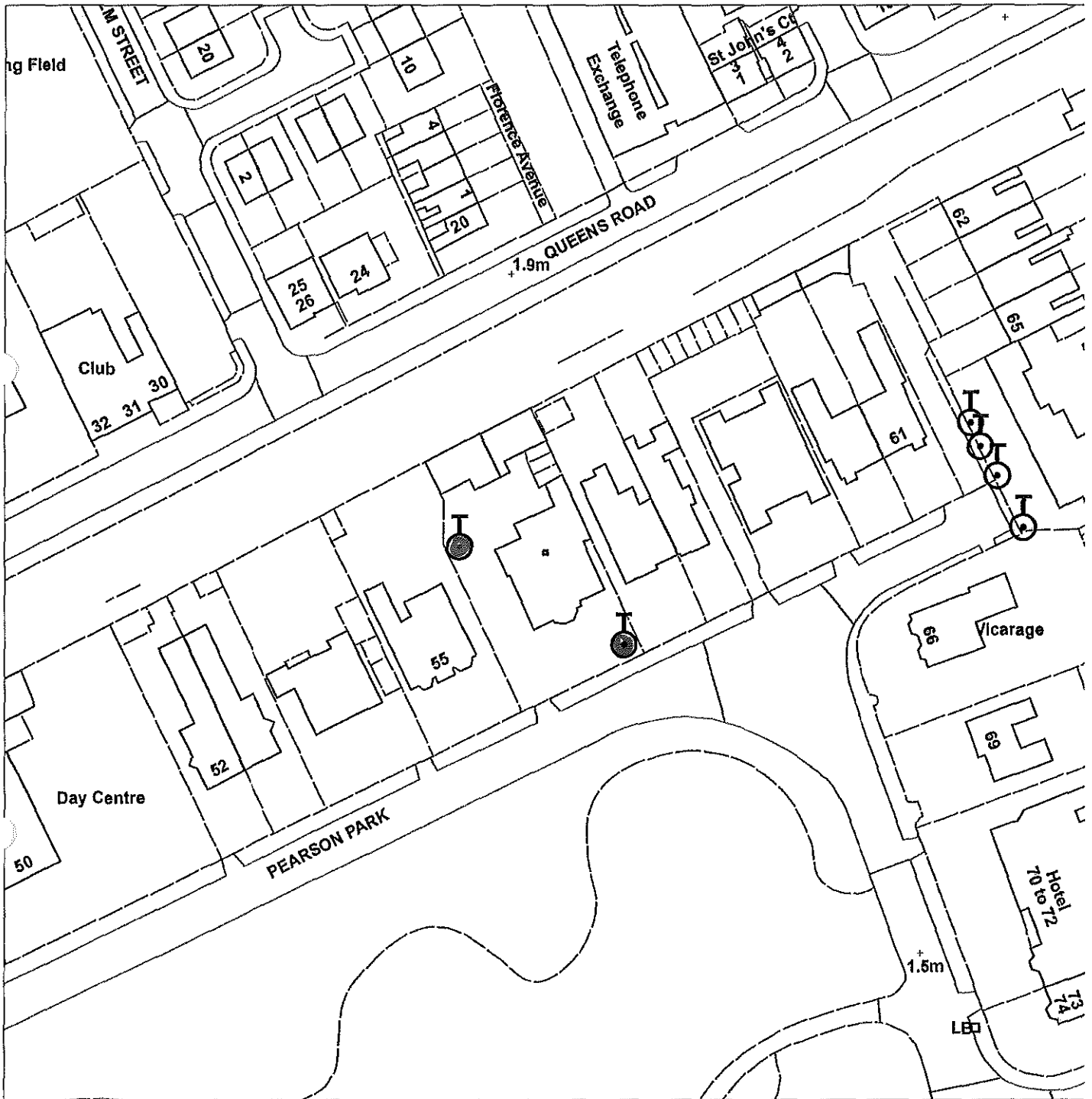


Scale : 1:1248

Organisation	Hull City Council
Department	Planning Department
	Not Set
Date	27 April 2015

TPO 127 56 Pearson Park

Not Set

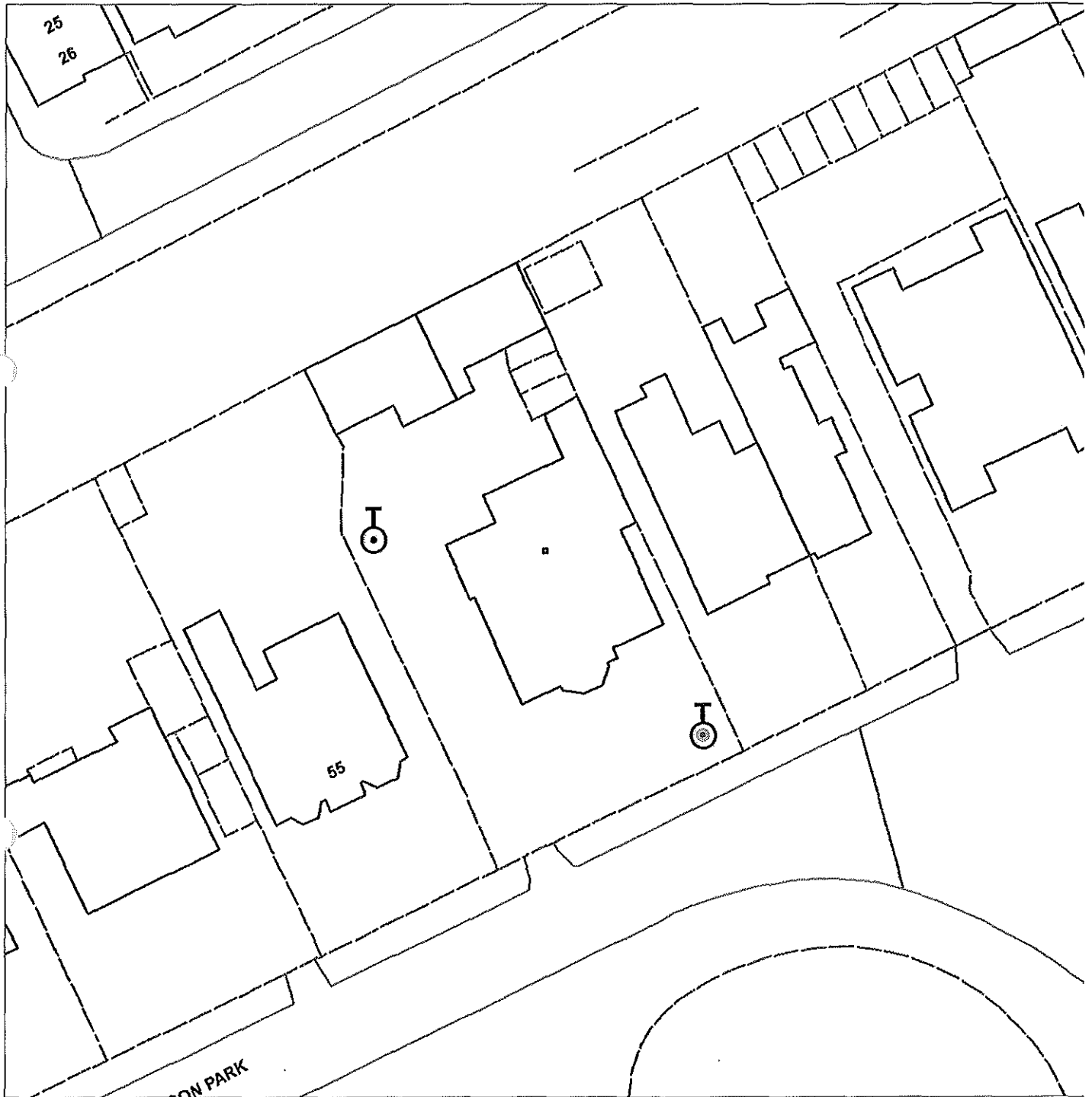


Scale : 1:1063

Organisation	Hull City Council
Department	Planning Department
	Not Set
Date	27 April 2015

TPO140 56 Pearson Park

Not Set

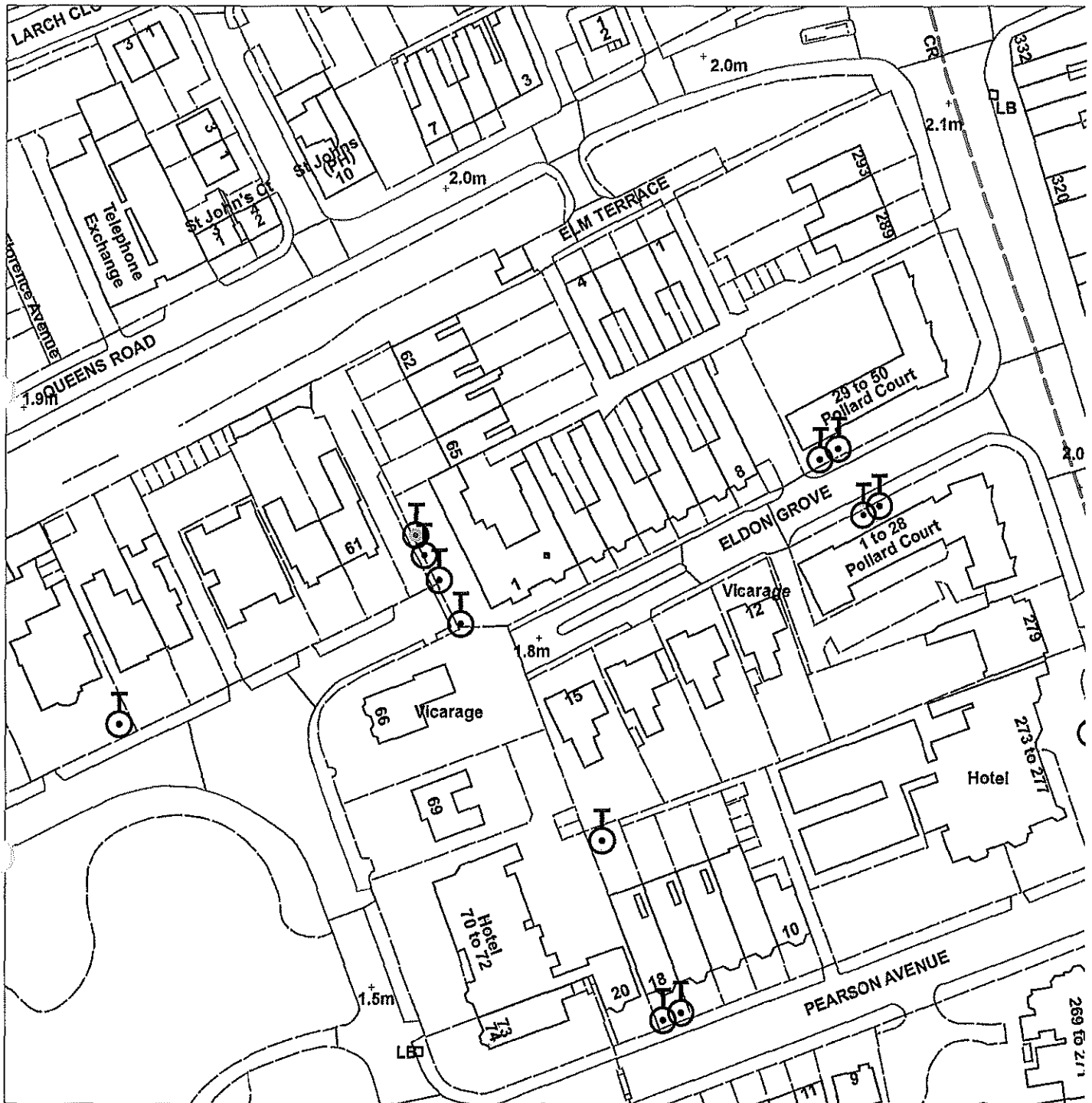


Scale : 1:531

Organisation	Hull City Council
Department	Planning
	Not Set
Date	28 April 2015

TPO 158 65A Pearson Park (Pearson Park Residential

Home)
Not Set



Scale : 1:1248

Organisation	Hull City Council
Department	Planning Department
	Not Set
Date	27 April 2015

Kingston Upon Hull - Tree Preservation Order Request

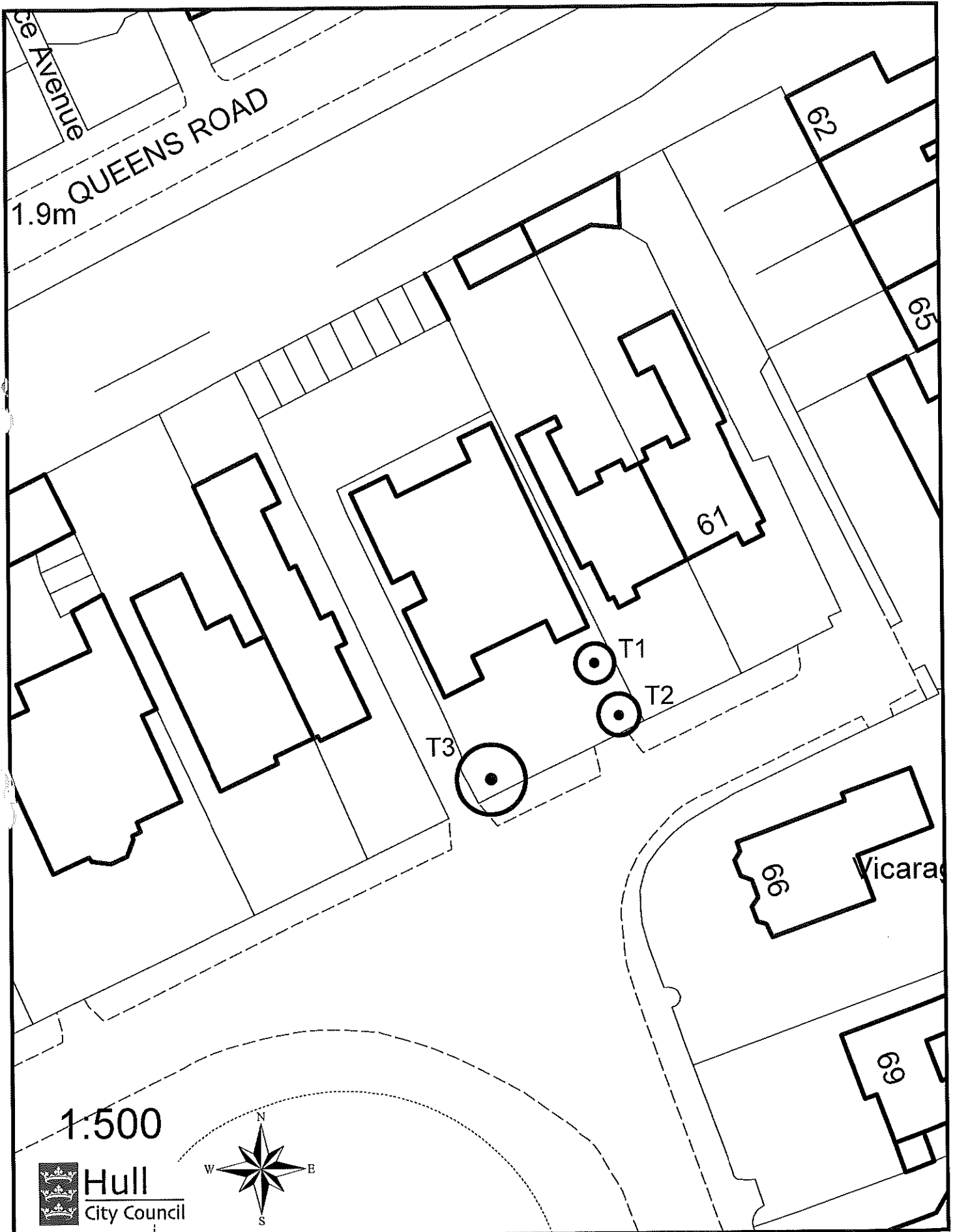
59 Pearson Park

T1 - Lawson Cypress (*Chamaecyparis lawsoniana*)

T2 - Lawson Cypress (*Chamaecyparis lawsoniana*)

T3 - Sycamore (*Acer pseudoplatanus*)

TPO 210



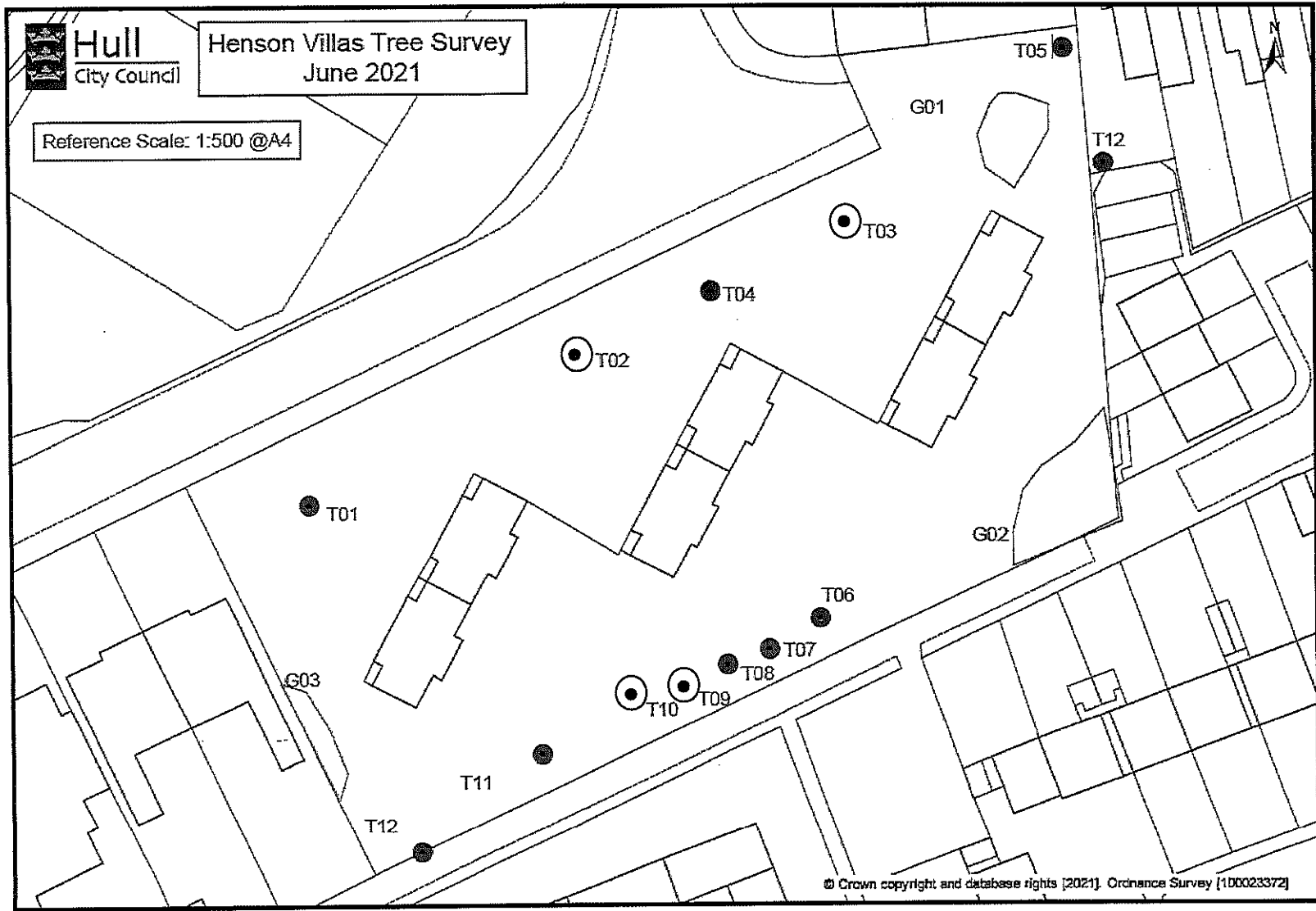
TPO 240

60 Pearson Park



Scale : 1:2437

Organisation	Hull City Council
Department	Planning Department
Date	22 June 2020

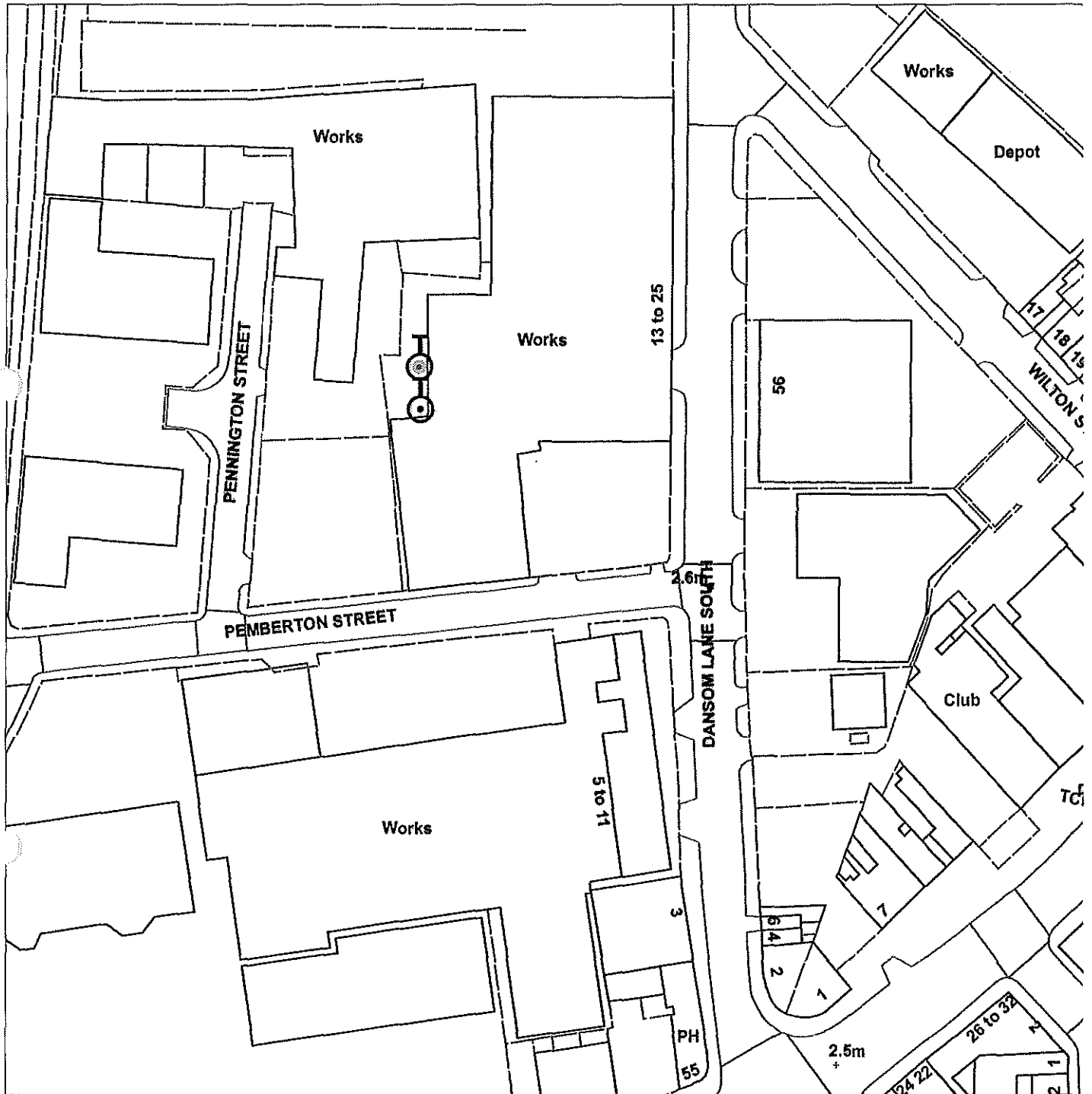


TPO 250
PEARSON PARK
HENSON VILLAS

TPO12 Pemberton Street



Not Set

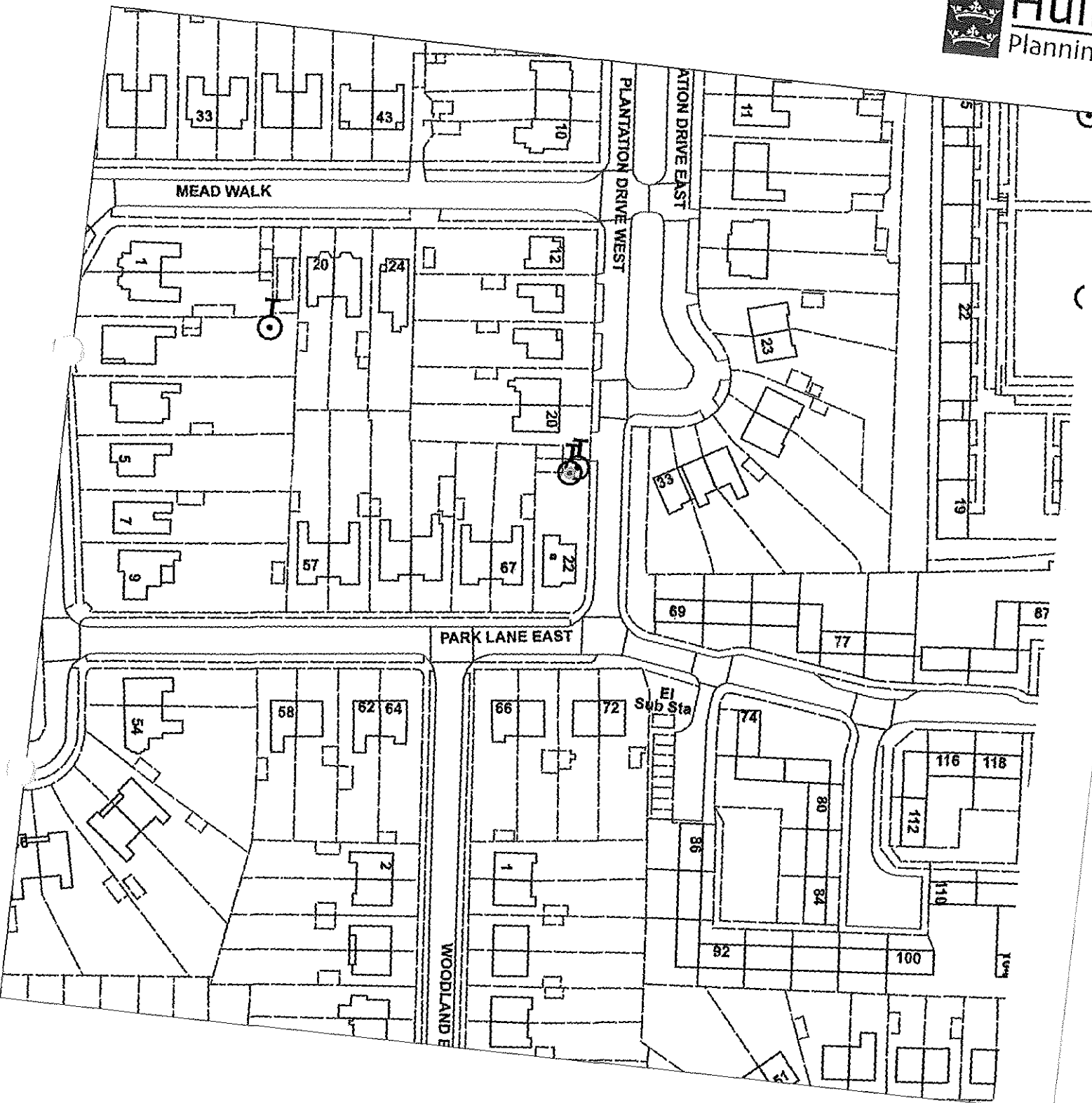


Scale : 1:1063

Organisation	Hull City Council
Department	Planning
	Not Set
Date	22 April 2015

TPO 116 22 Plantation Drive West

Not Set

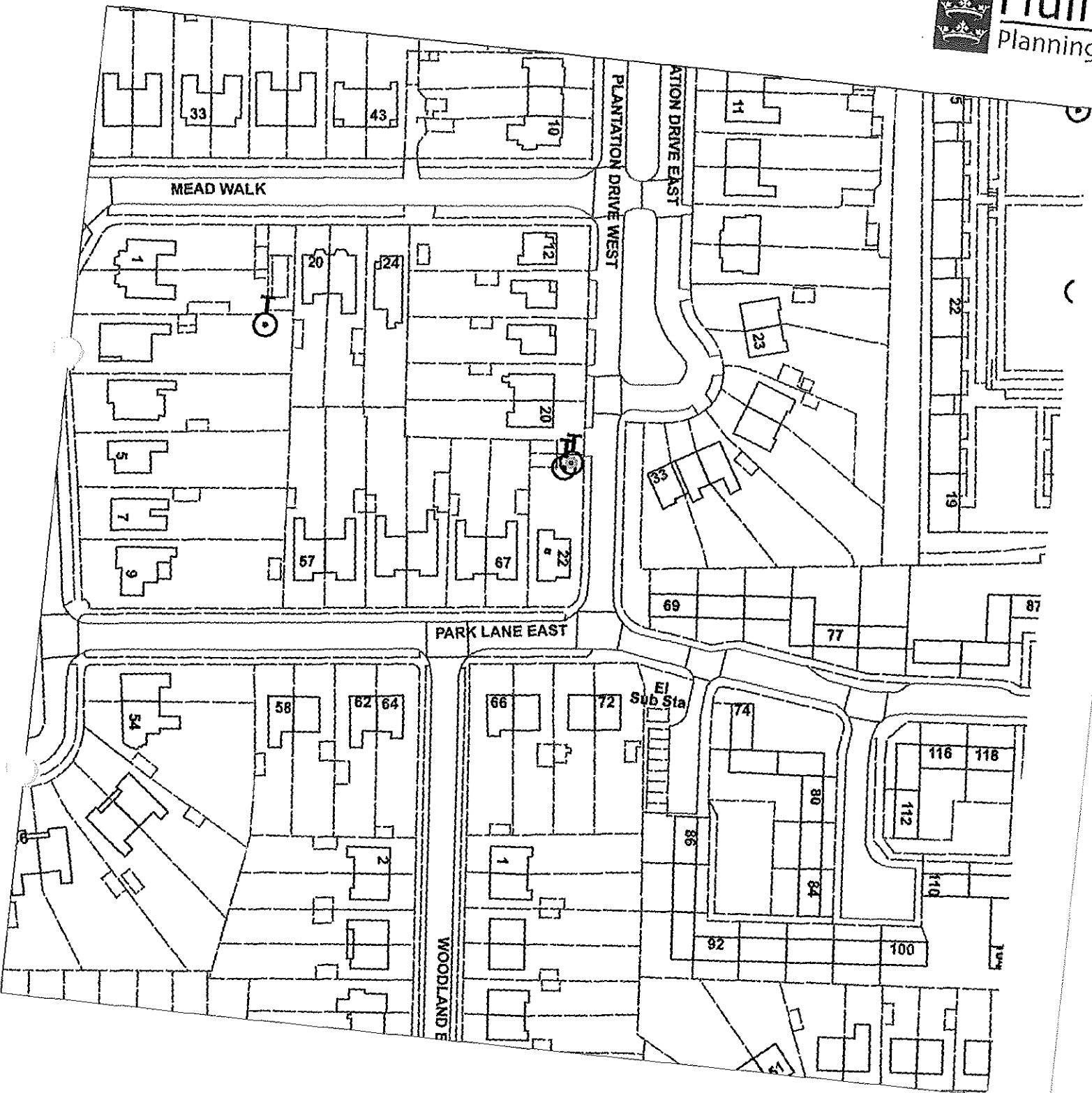


Scale : 1:1248

Organisation	Hull City Council
Department	Planning Department
	Not Set
Date	27 April 2015

TPO 142 22 Plantation Drive West

Not Set



Scale : 1:1248

Organisation	Hull City Council
Department	Planning Department
	Not Set
Date	27 April 2015



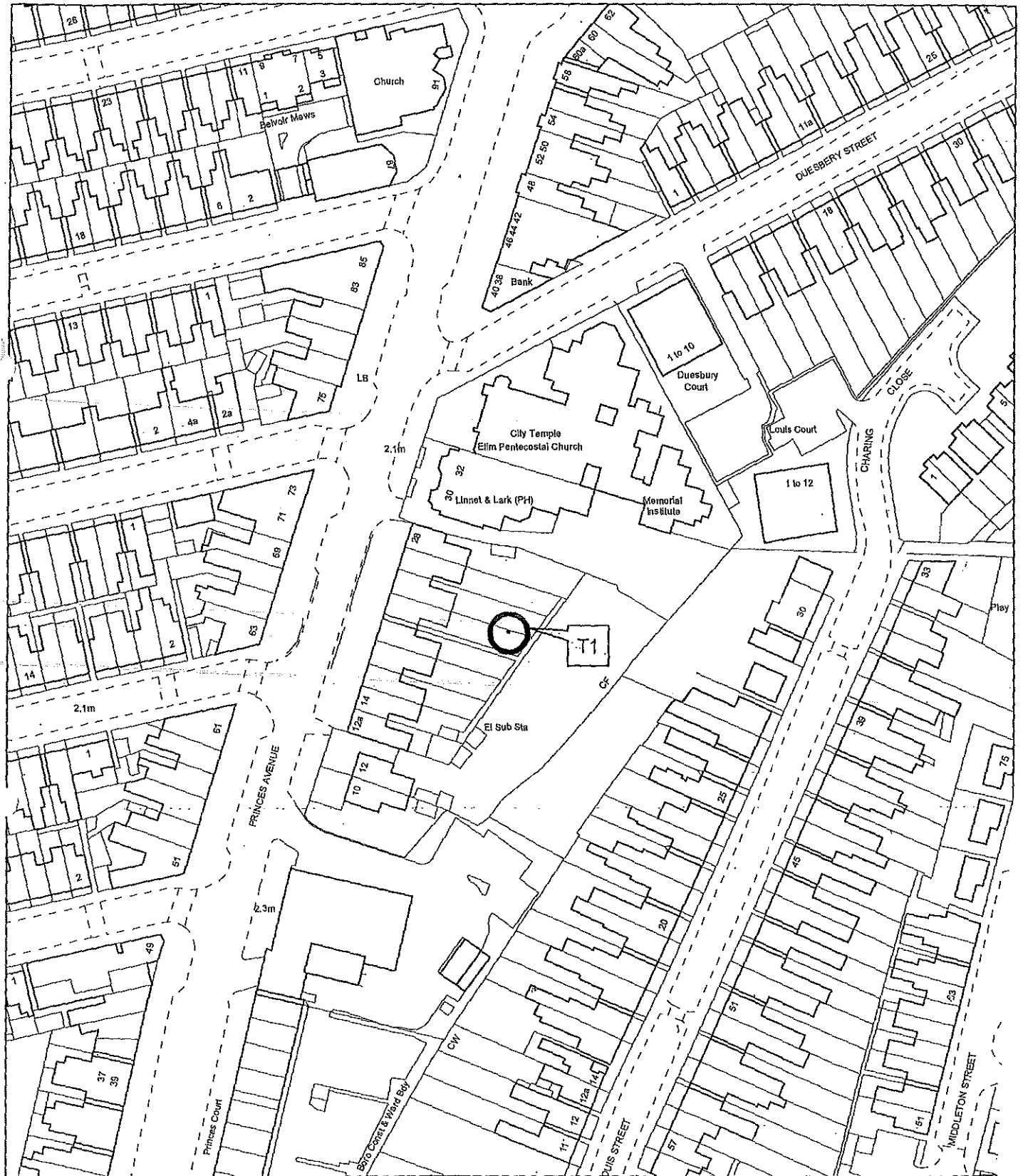
TPO No.

9 Priestgate



22 - 24 Princes Avenue
 Tree Preservation Order No. 165
 T1 Sycamore (*Acer Pseudoplatanus*)


TPO 165



Scale: 1:1,250

REPRODUCED FROM THE ORDNANCE SURVEY MAPPING WITH THE PERMISSION OF THE CONTROLLER OF HER MAJESTY'S STATIONERY OFFICE CROWN COPYRIGHT. UNAUTHORISED REPRODUCTION INFRINGES CROWN COPYRIGHT AND MAY LEAD TO PROSECUTION OR CIVIL PROCEEDINGS.

KINGSTON UPON HULL CITY COUNCIL 100023372, 2009.



TPO34 105 Princes Avenue

Not Set

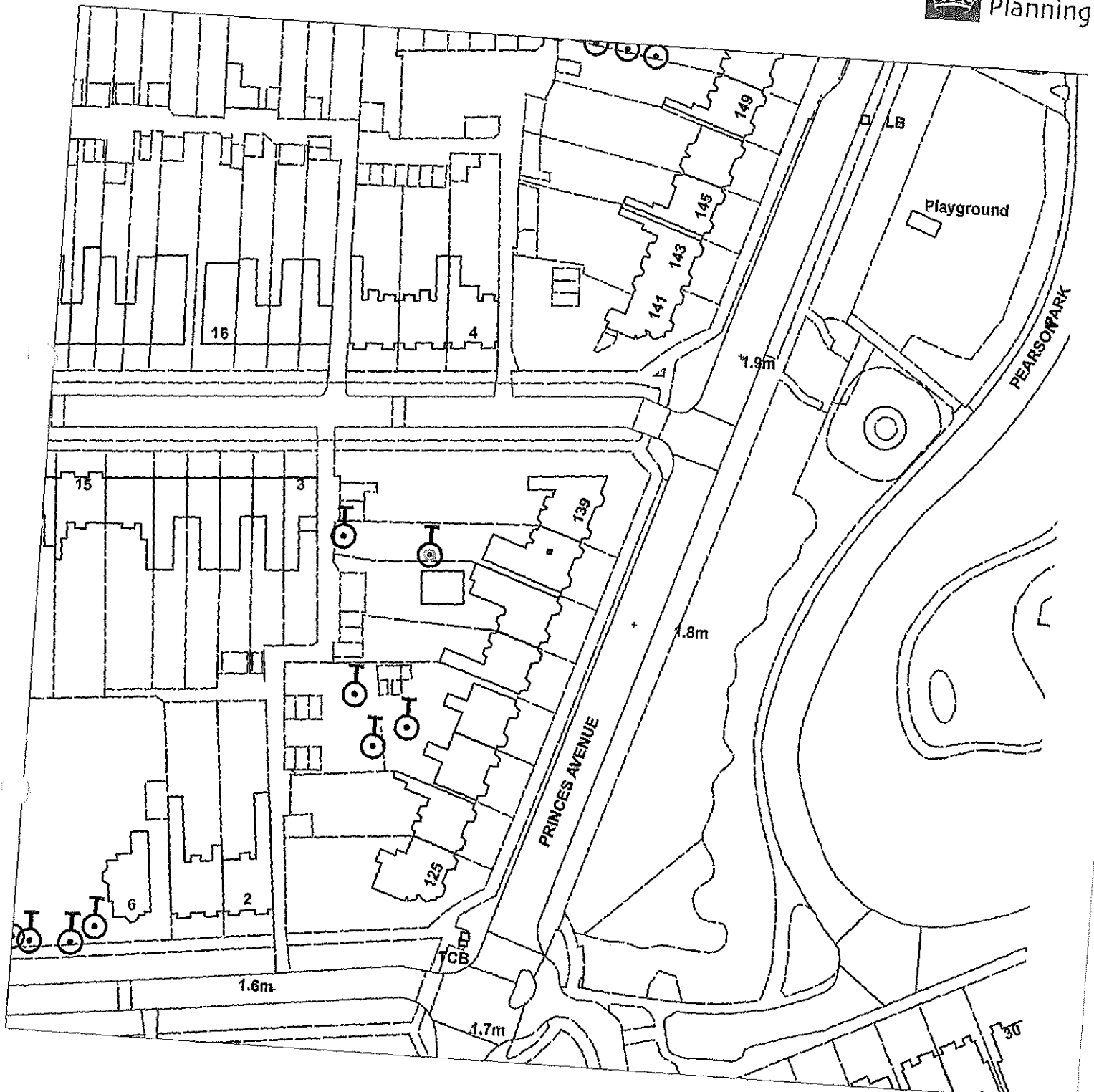


Scale : 1:1063

Organisation	Hull City Council
Department	Planning Department
	Not Set
Date	22 April 2015.

TPO 169 137 Princes Avenue

Not Set



Scale : 1:1248

Organisation	Hull City Council
Department	Planning Department
	Not Set
Date	27 April 2015



TPO No. 261

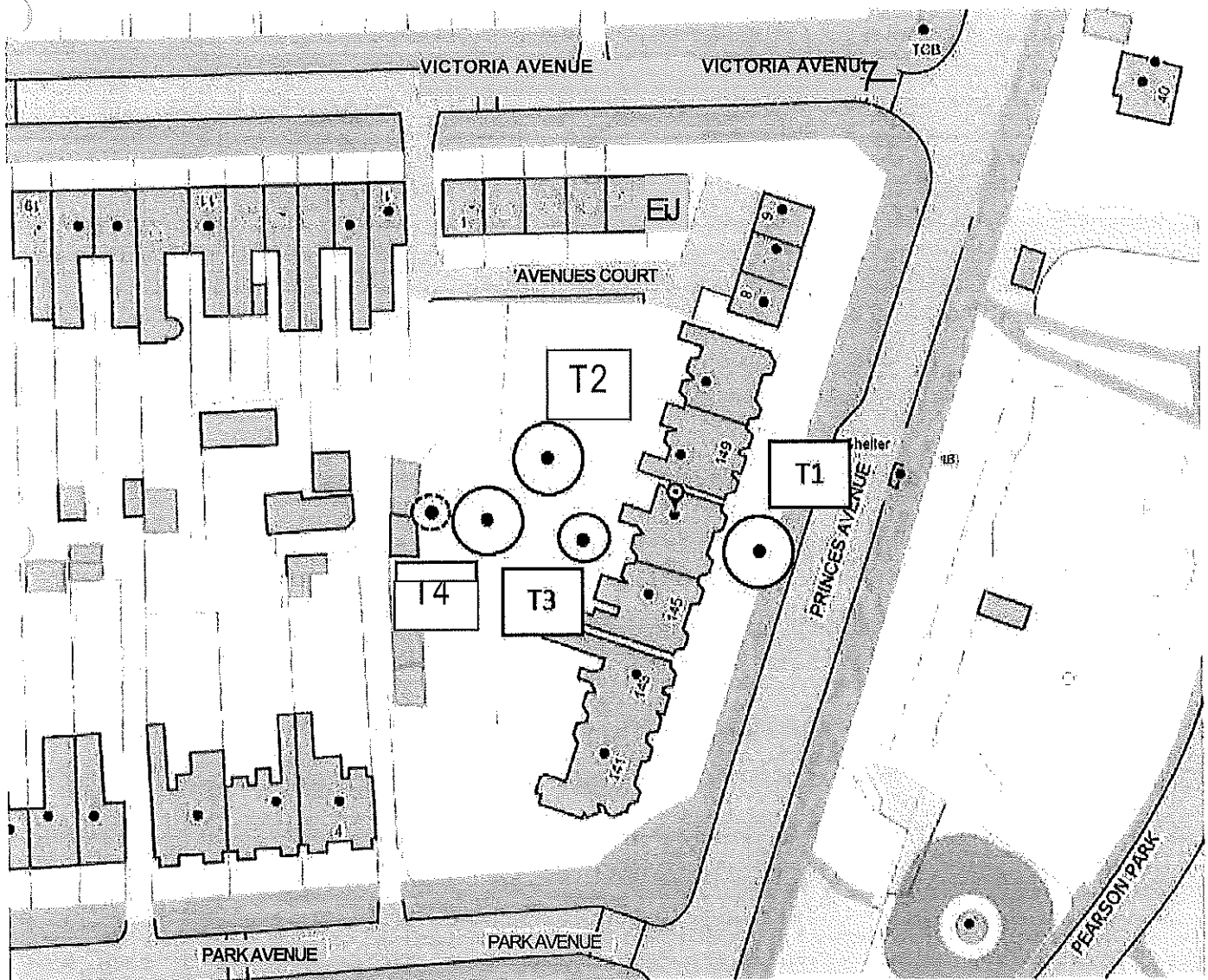
147 Princes Avenue

T1—Sycamore tree

T2 — Sycamore tree

T3—Chinese Privet

T4—Beech Tree



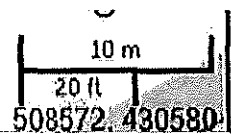
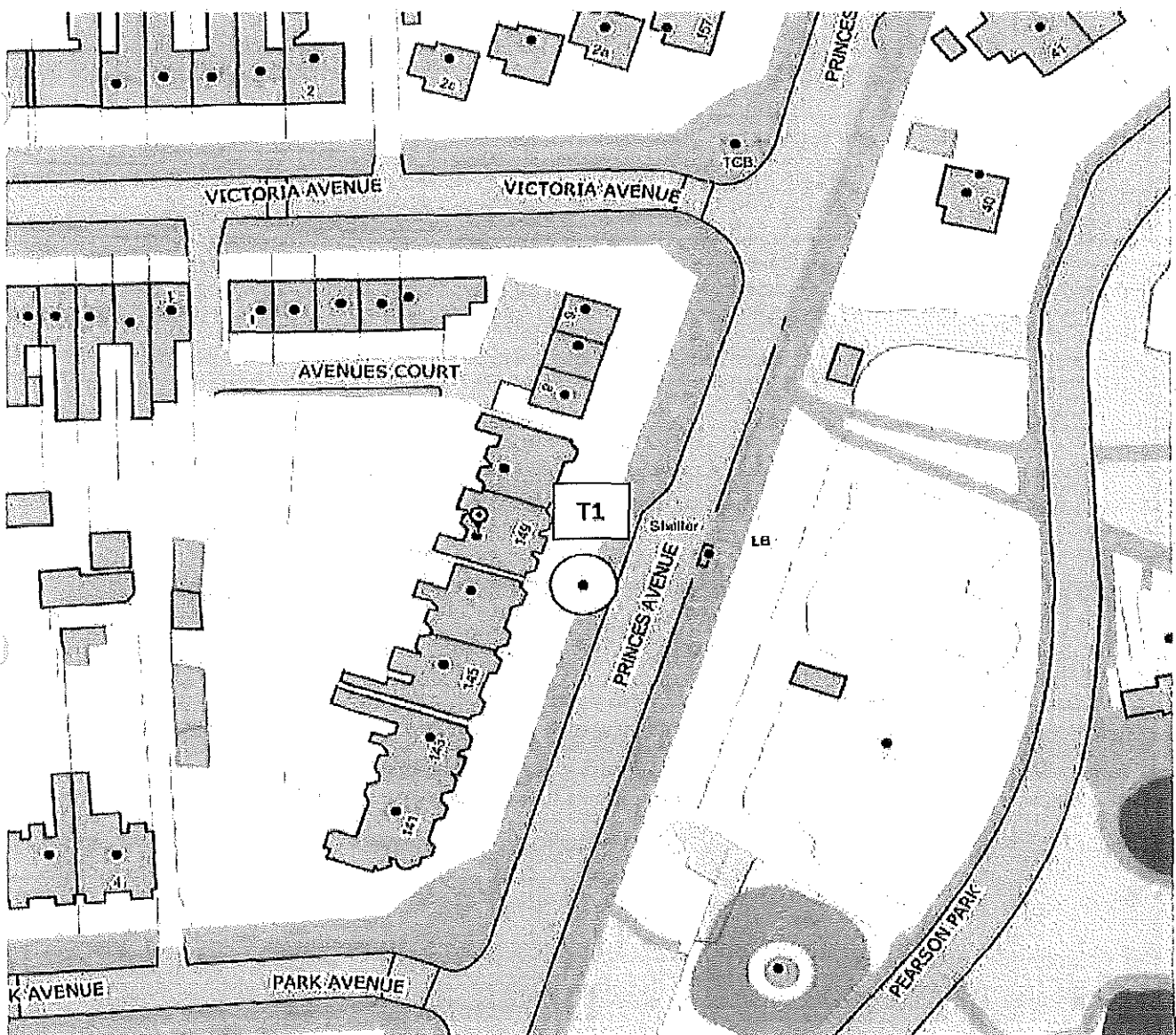
10m
500572.43050



TPO No. 260

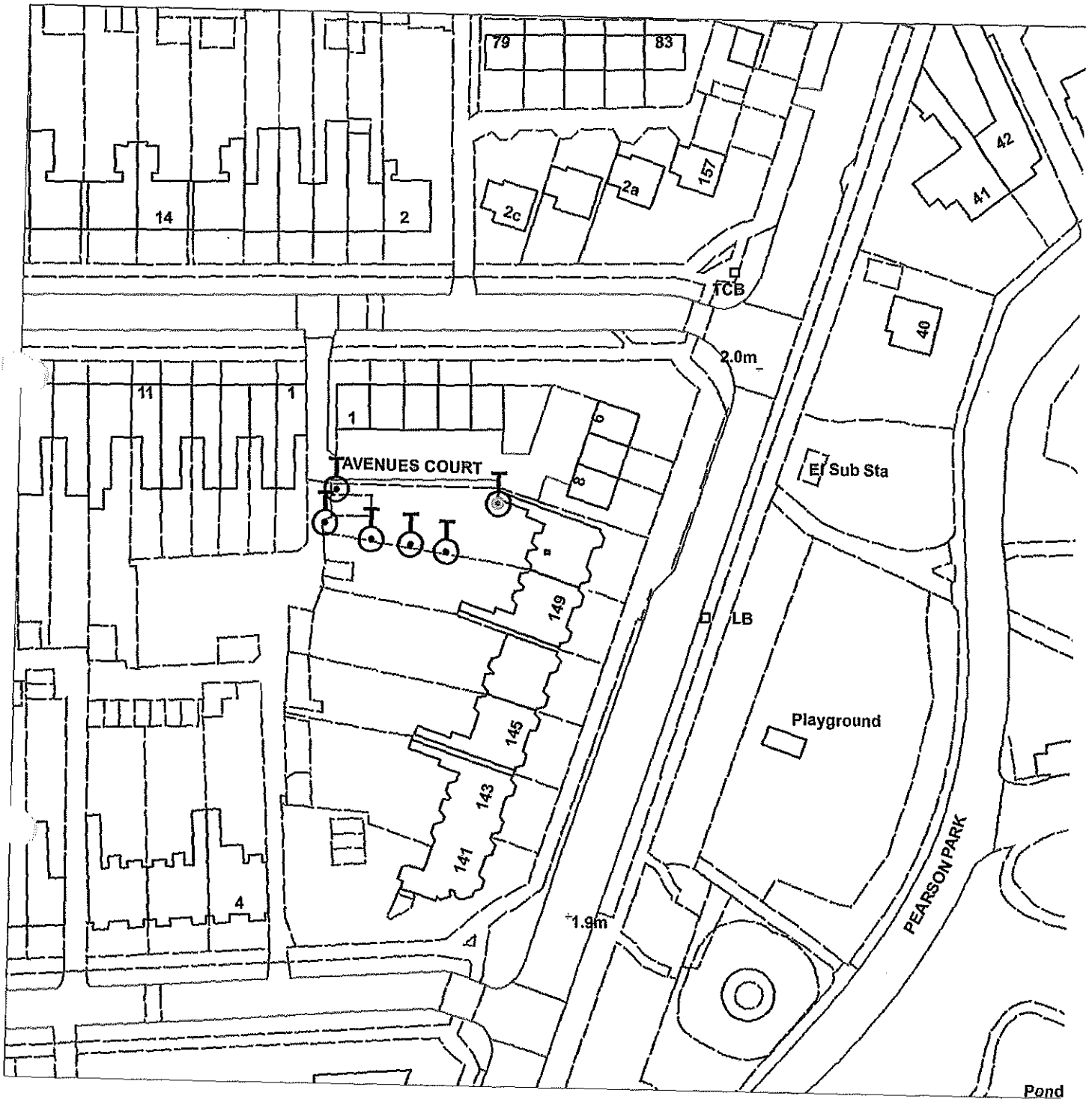
149 Princes Avenue

T1—Sycamore tree



TPO 97 151 Princes Avenue

Not Set



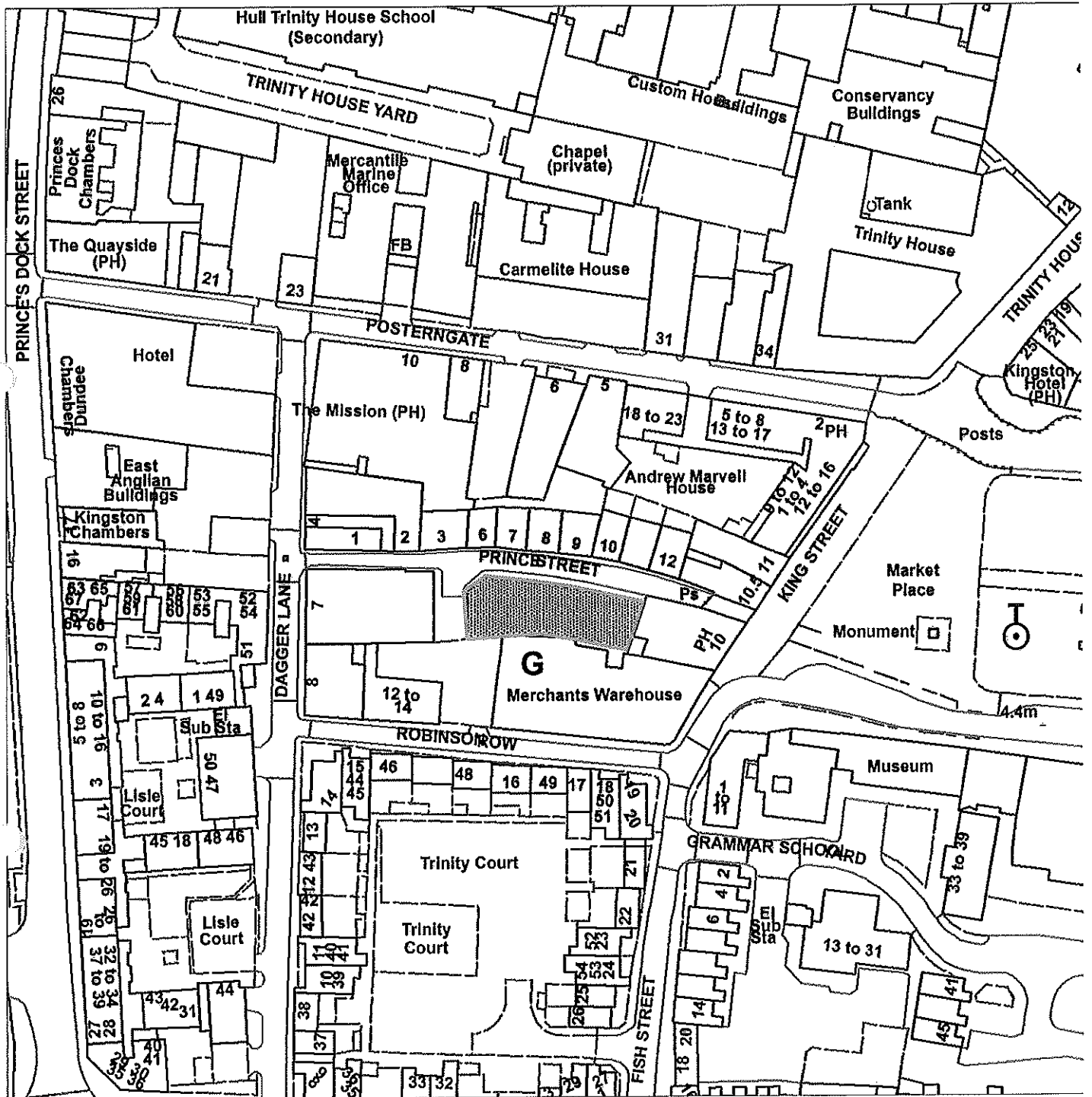
Scale : 1:1063

Organisation	Hull City Council
Department	Planning Department
	Not Set
Date	27 April 2015

TPO203 Prince Street Communal Garden



Not Set

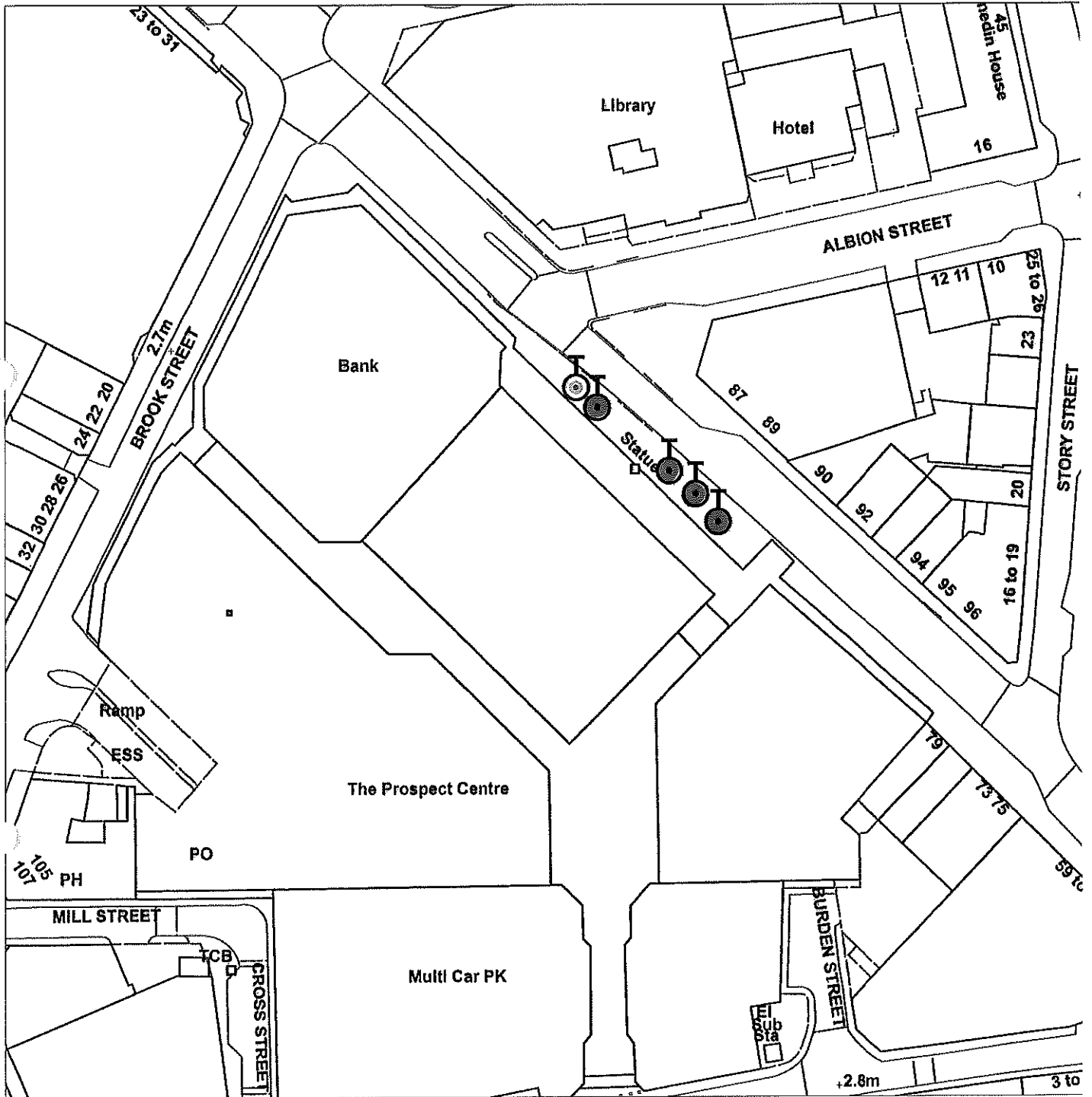


Scale : 1:1063

Organisation	Hull City Council
Department	Planning
	Not Set
Date	28 April 2015

TPO14 The Prospect Centre

Not Set



Scale : 1:1063

Organisation	Hull City Council
Department	Planning
	Not Set
Date	22 April 2015

Hull City Council
Tree Preservation Order
Richmond Street Allotments

ND STREET



22

15

5

T1



186

178

174

164

154

BM 2.79m

TPO 222

Mapping sourced from  Ordnance Survey®

Scale 1:500 Printed by T 30/05/2018 10:07
© Crown copyright and database rights 2018
Ordnance Survey 100025100