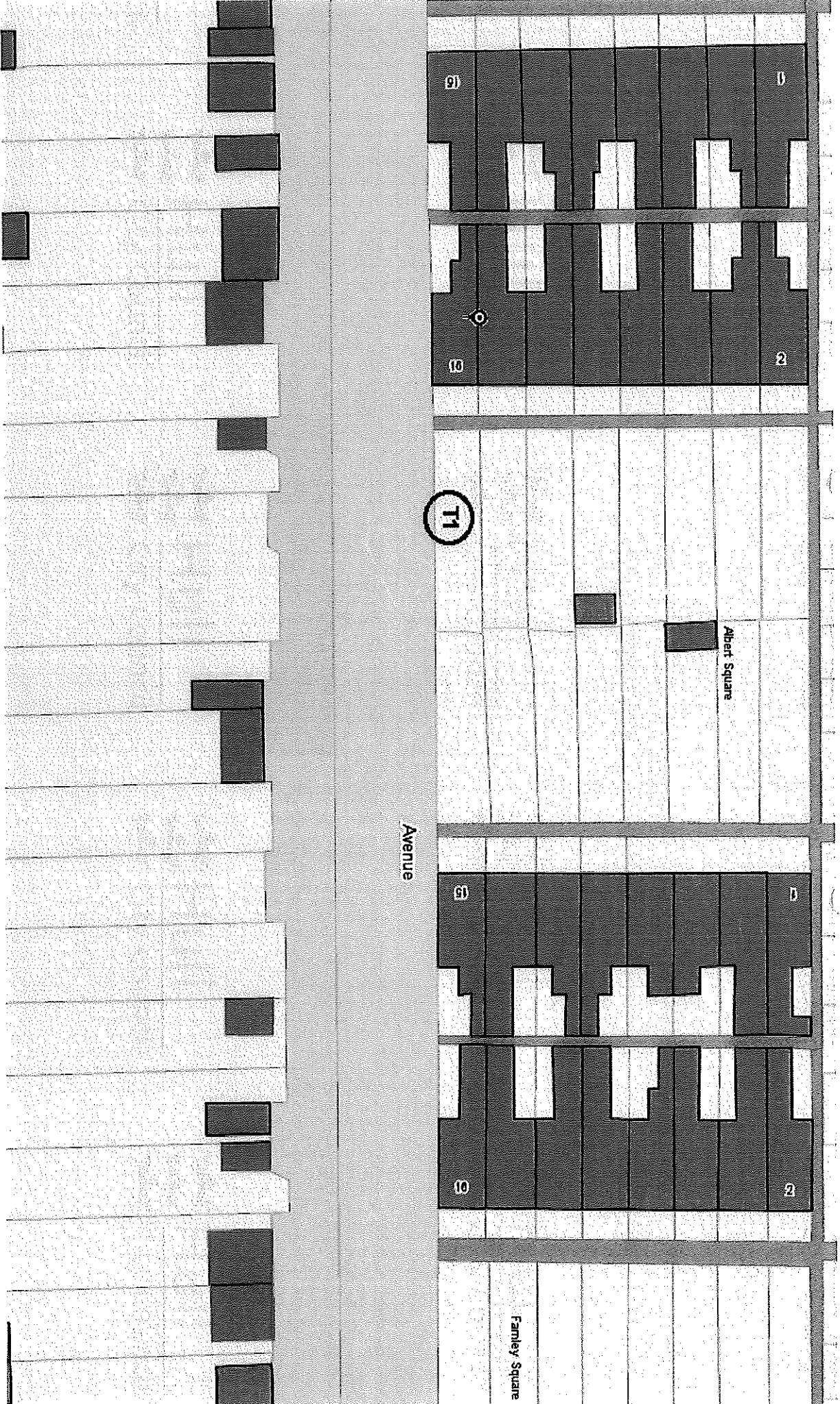
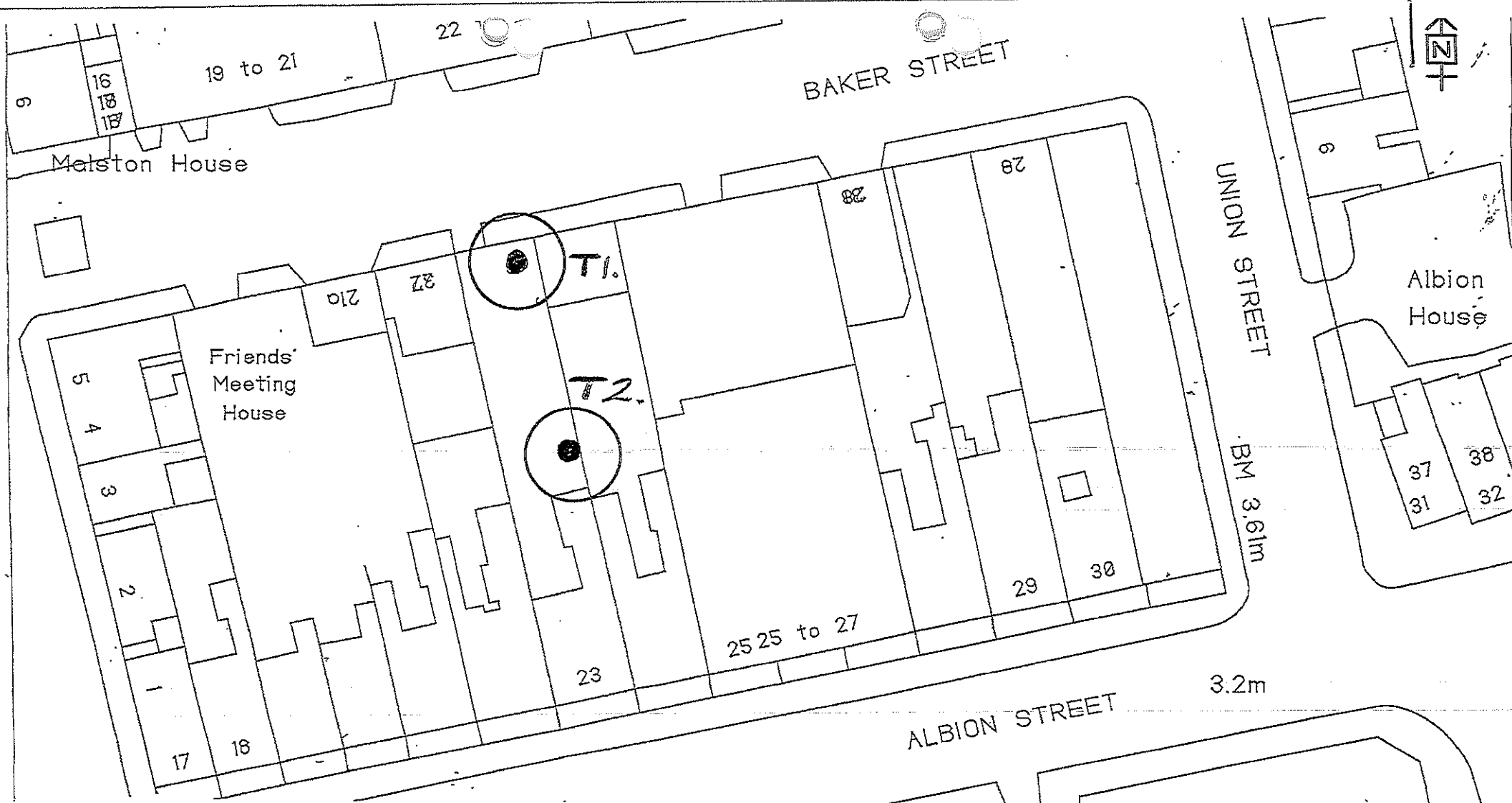


16 Albert Square,





Hull City Council

Tree Preservation Order No

23 Albion Street Hull

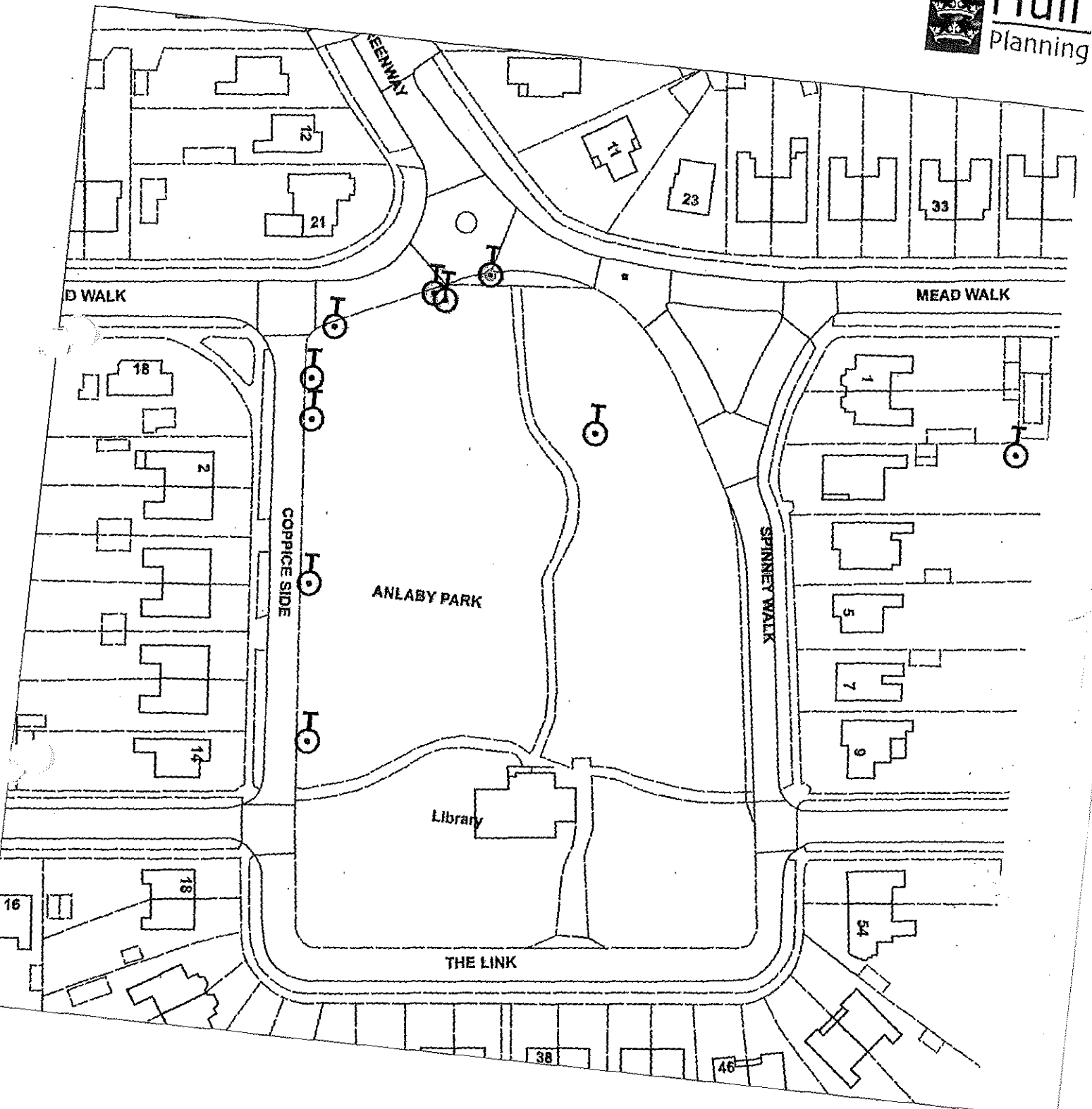
Scale 1:500 Printed by T 27/06/2016 11:22

This map is reproduced from Ordnance Survey material with the permission of Ordnance Survey on behalf of the Controller of Her Majesty's Stationery Office © Crown Copyright. Unauthorised reproduction infringes Crown Copyright and may lead to prosecution or civil proceedings. Kingston upon Hull City Council Licence No. 100023372 2013

TPO 213

TPOA Anlaby Park Recreation Ground

Not Set



Scale : 1:1063

Organisation	Hull City Council
Department	Planning Department
	Not Set
Date	22 April 2015

TPO 253
LYNDESEY PLACE
ANLABY ROAD

Isaac Robinson Hou

El Sub Sta

Neighbourhood
Centre

Isaiah Robinson
Centre


T3
T4
T5

T1
T2

T08

61231 (ANLABY FC)

© Crown Copyright and database rights 2022 Ordnance Survey 100025372



20

22

2

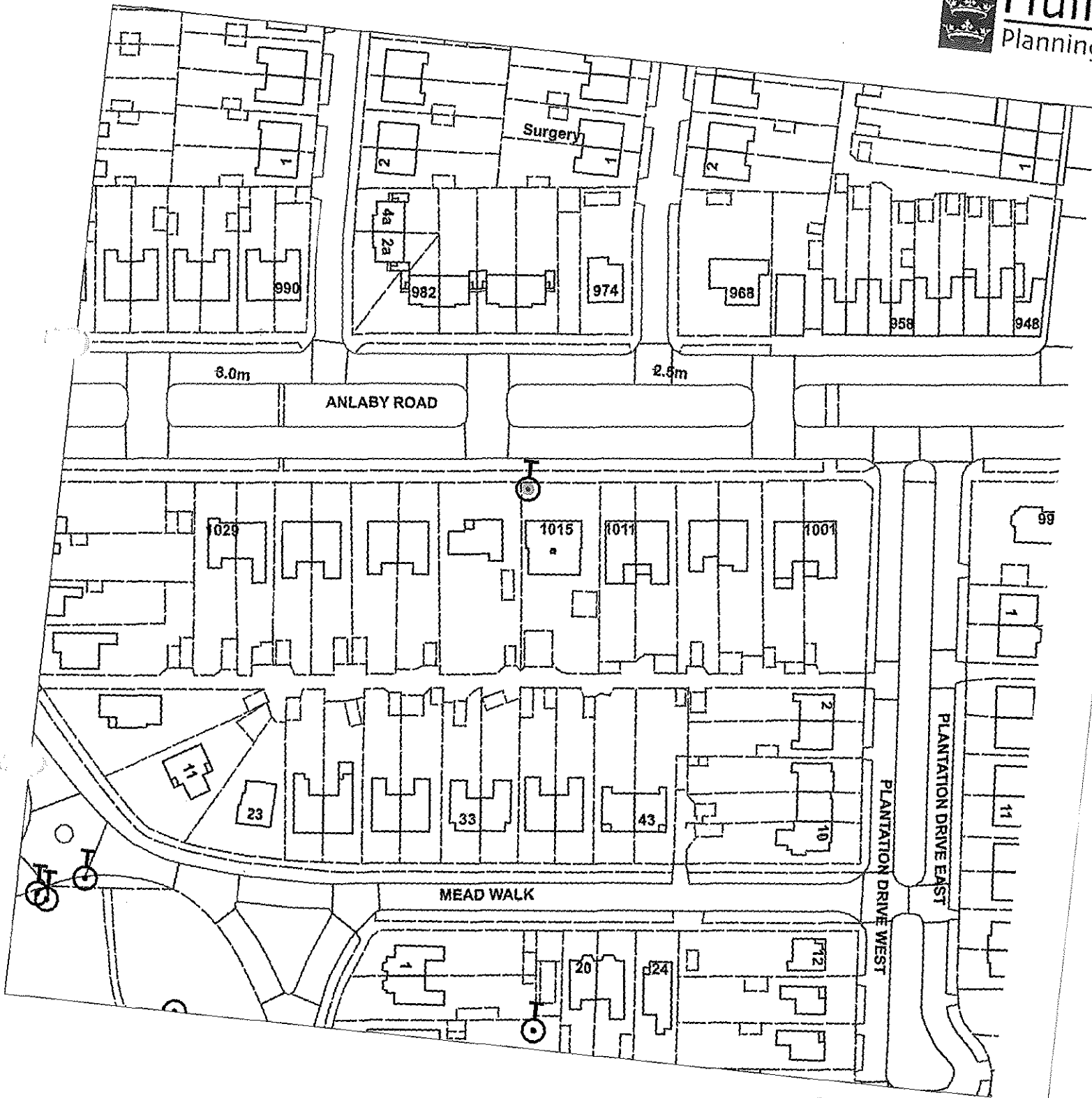
12

18

14

TPO 162 1015 Anlaby Road

Not Set



Scale : 1:1248

Organisation	Hull City Council
Department	Planning Department
	Not Set
Date	27 April 2015

© Crown Copyright and database rights 2011. Ordnance Survey (00023372)

TPO 130 1057 Anlaby Road



Not Set

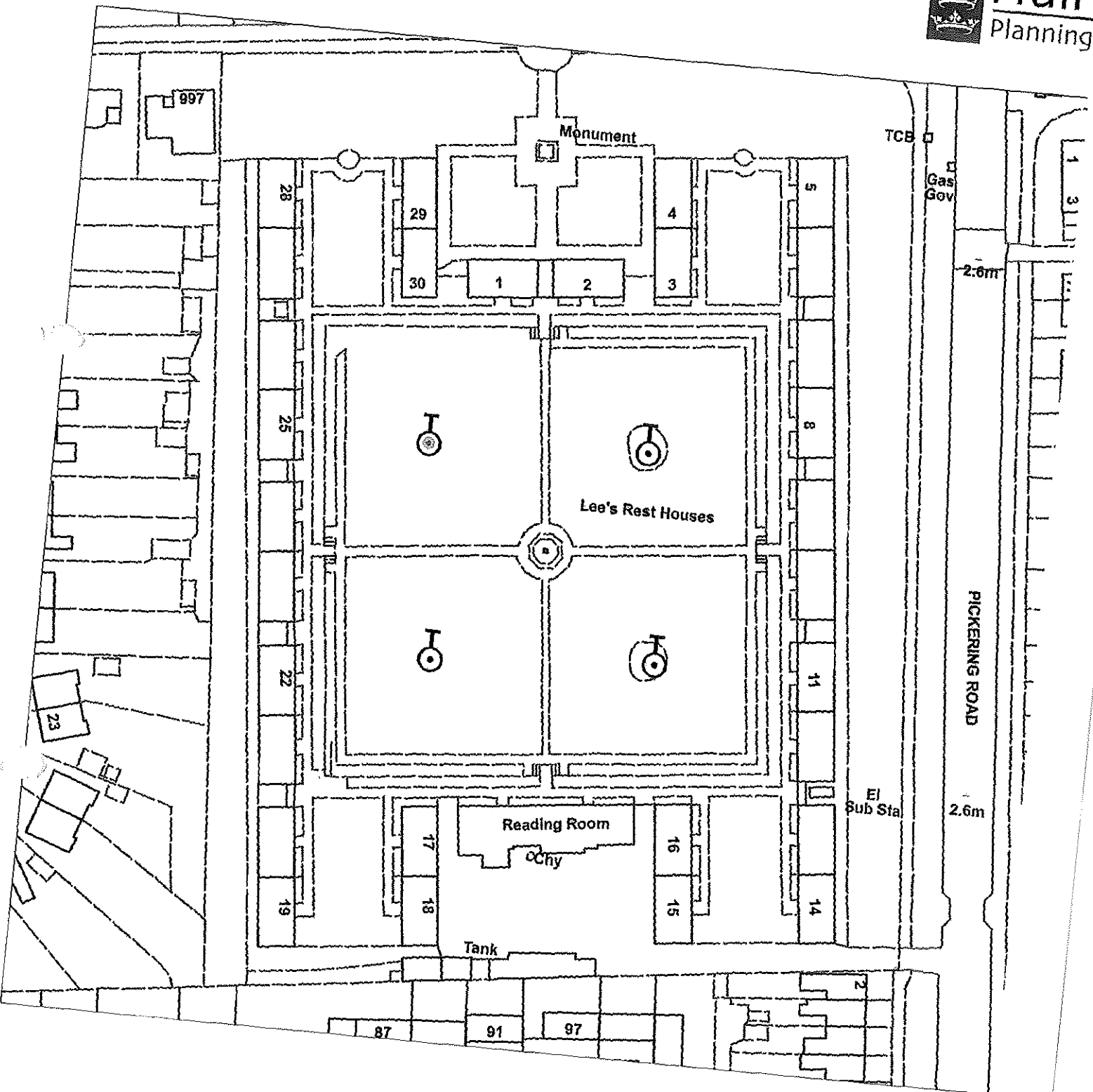


Scale : 1:1248

Organisation	Hull City Council
Department	Planning Department
	Not Set
Date	27 April 2015

TPO 92 Lees Rest Homes, Anlaby Road

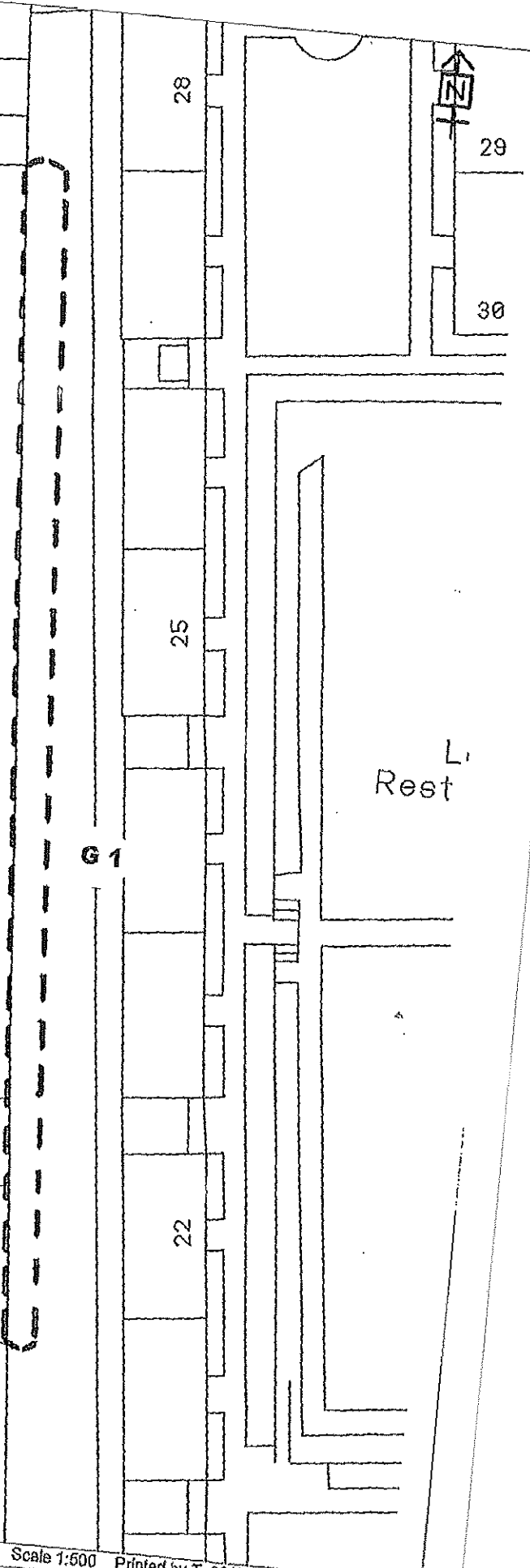
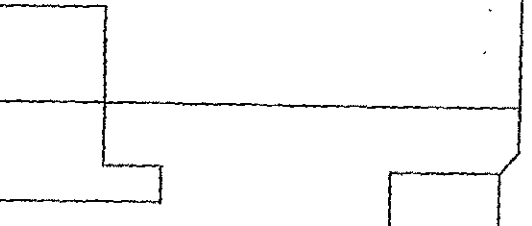
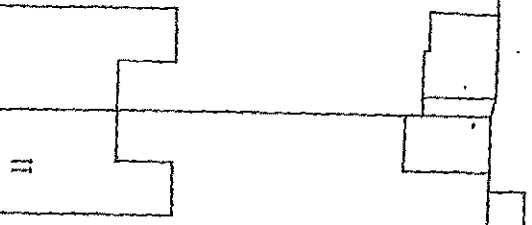

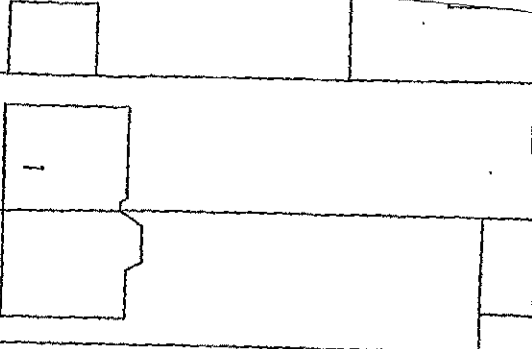
Not Set



Scale : 1:1063

Organisation	Hull City Council
Department	Planning Department
	Not Set
Date	27 April 2015

PLANTATION DRIVE EAST

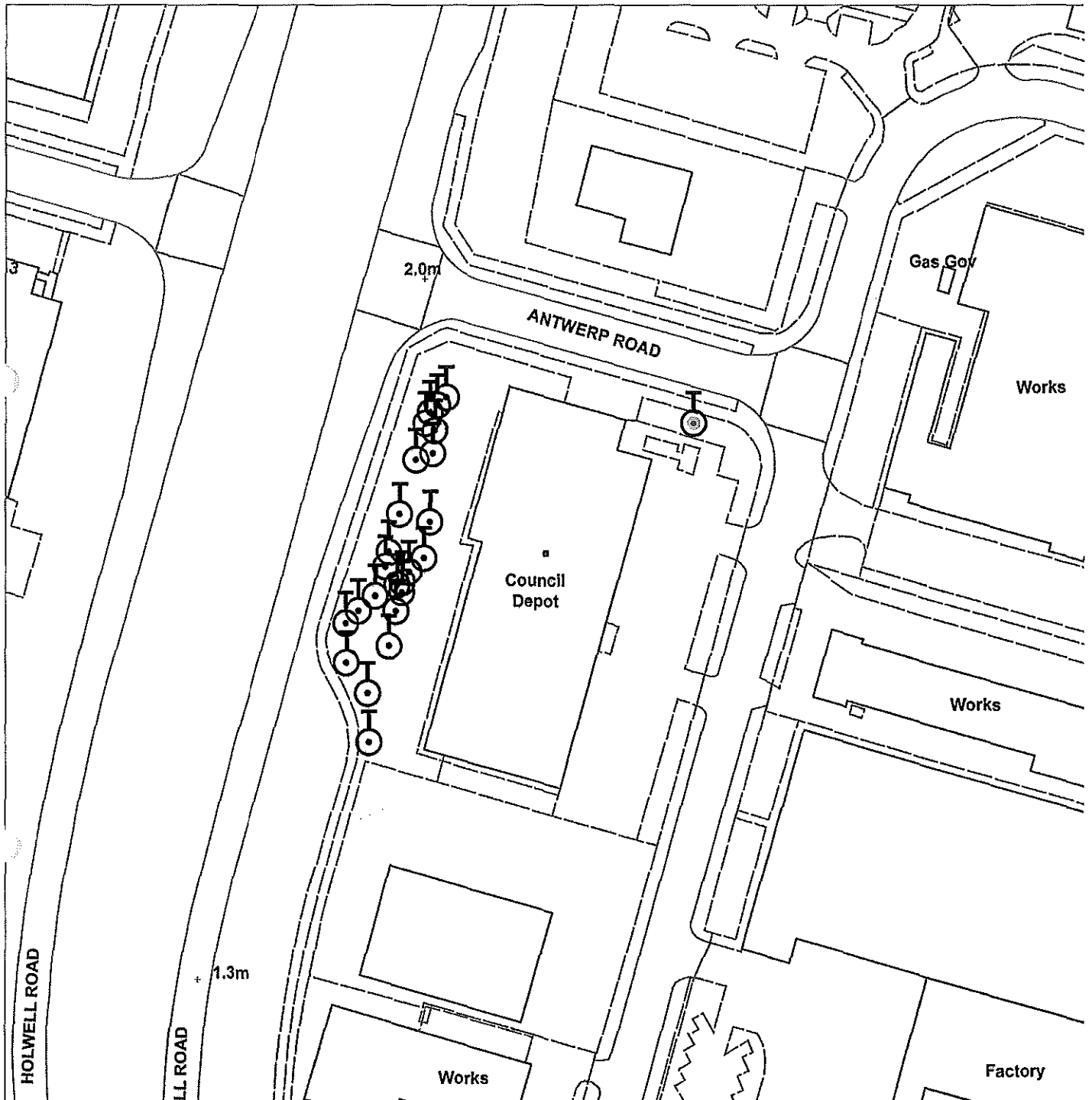


Hull City Council
Tree Preservation Order No 207
Lees Rest Homes Anlaby Road

Scale 1:500 Printed by T 03/12/2016 16:44
This map is reproduced from Ordnance Survey material with the permission of Ordnance Survey on behalf of the Controller of Her Majesty's Stationery Office © Crown Copyright. Unauthorised reproduction infringes Crown Copyright and may lead to prosecution or civil proceedings. Kingston upon Hull City Council Licence No. 100023372 2013

TPO 183 N P Hire Ltd 2B Antwerp Road

Not Set



Scale : 1:1248

Organisation	Hull City Council
Department	Planning Department
	Not Set
Date	27 April 2015

TPO22 Ash Grove

Not Set



Scale : 1:1063

Organisation	Hull City Council
Department	Planning
	Not Set
Date	22 April 2015

TPO83 Barleigh Road, former site of Marfleet House



Not Set



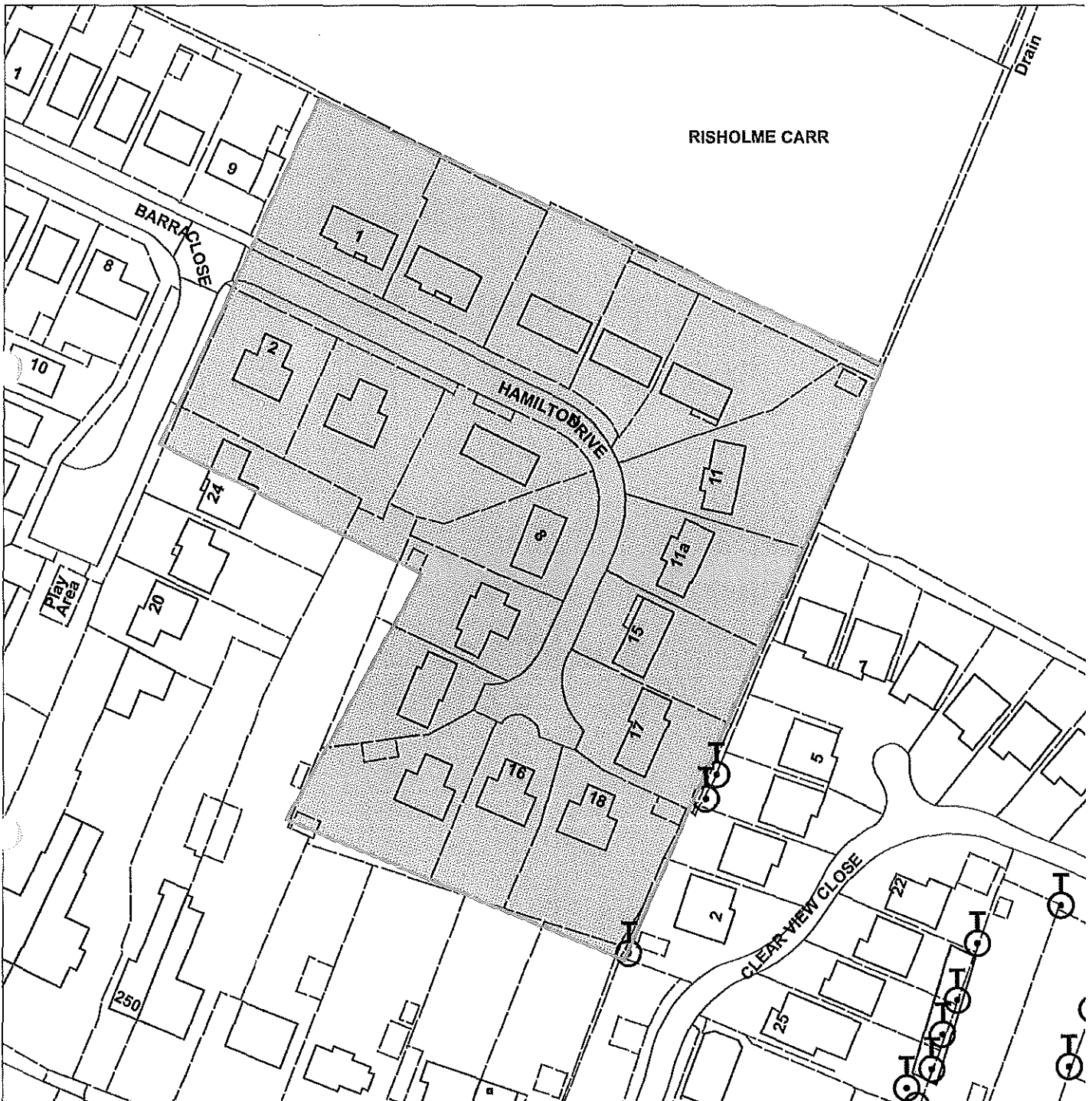
Scale : 1:1063

Organisation	Hull
Department	Hull City Council
	Not Set
Date	24 April 2015

TPO7 Barra Close, rear of 240-254 Saltshouse Road



Not Set



Scale : 1:1063

Organisation	Hull City Council
Department	Planning
	Not Set
Date	28 April 2015

TPO82 Princes Avenue/Belvoir Street

Not Set



Scale : 1:531

Organisation	Hull
Department	Hull City Council
	Not Set
Date	24 April 2015

TPO87 51-53 Beverley Road

Not Set

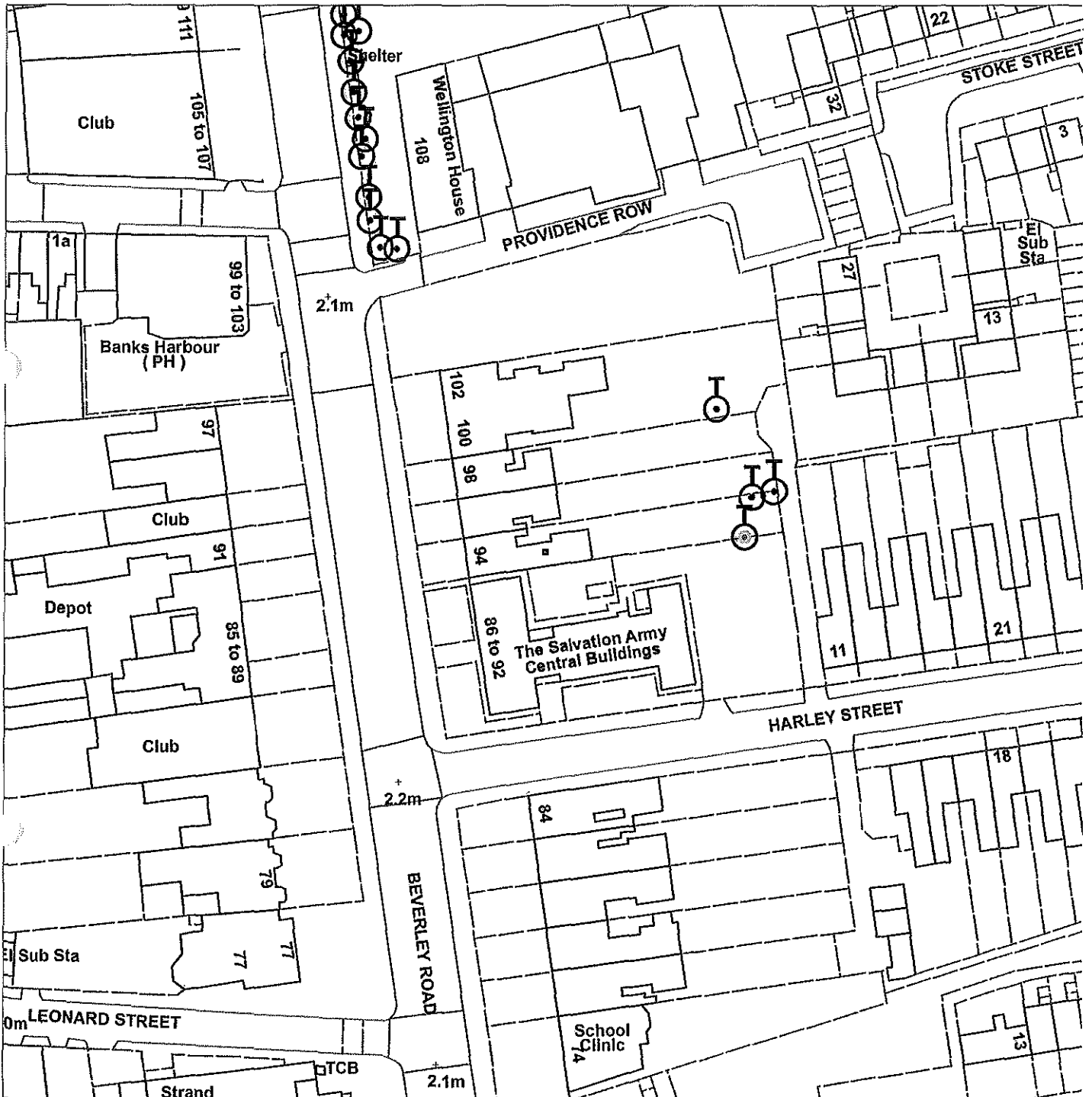


Scale : 1:1063

Organisation	Hull City Council
Department	Planning
	Not Set
Date	24 April 2015

TPO68 94 Beverley Road

Not Set



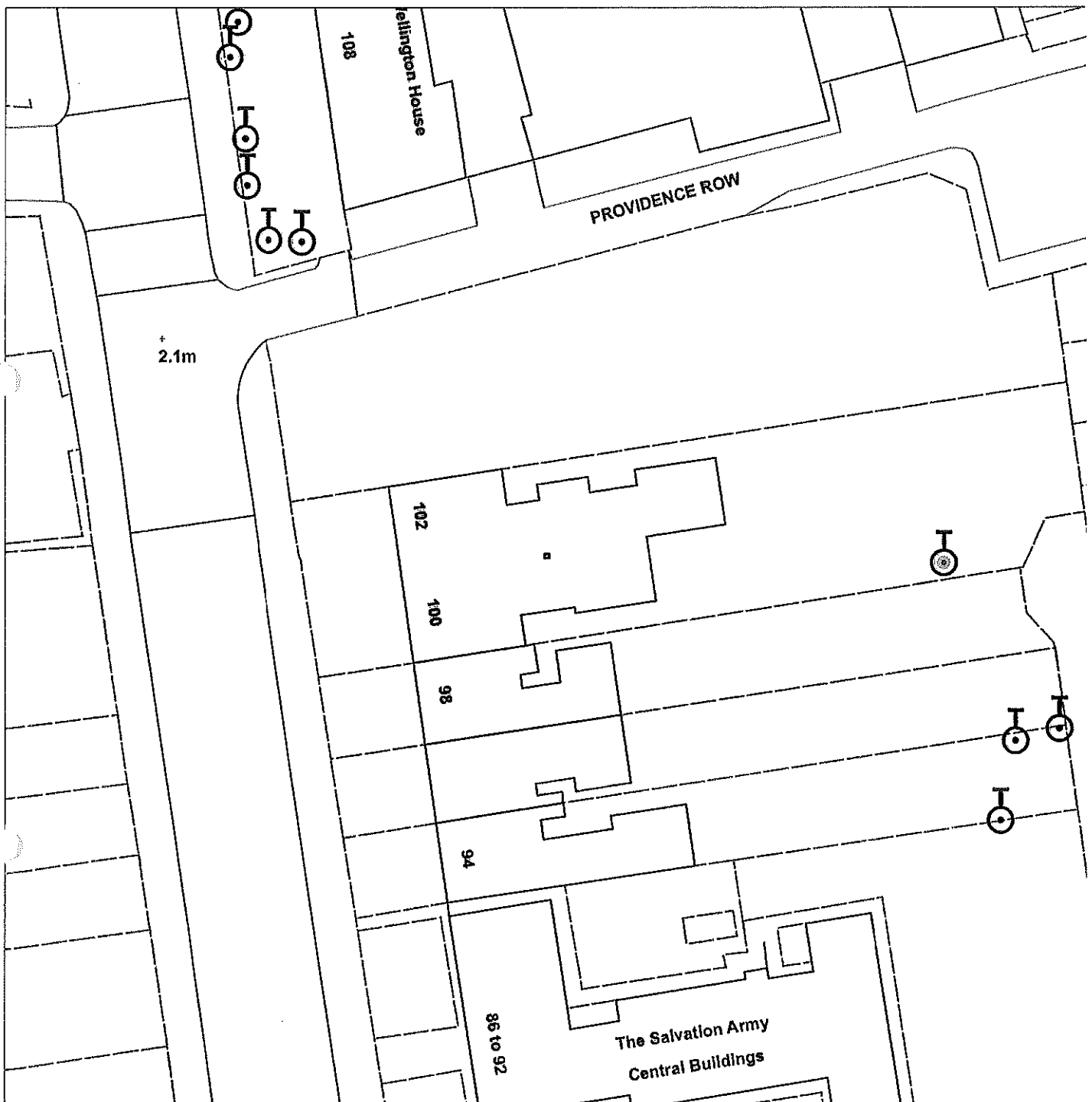
Scale : 1:1063

Organisation	Hull City Council
Department	Planning
	Not Set
Date	28 April 2015

TPO11 Grosvenor House, 100-102 Beverley Road



Not Set



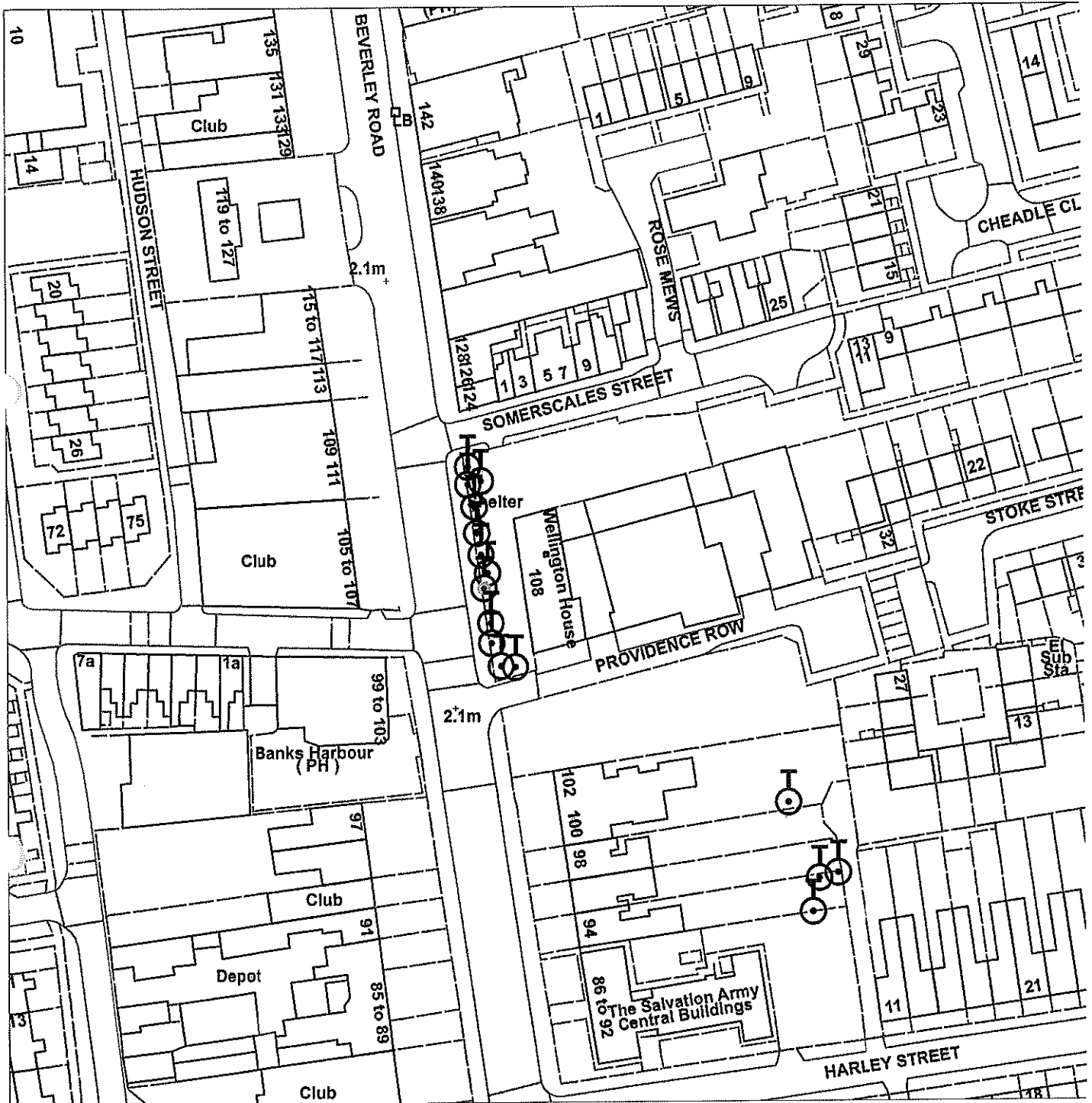
Scale : 1:531

Organisation	Hull City Council
Department	Planning
	Not Set
Date	22 April 2015

TPO 175 108 Beverley Road, Wellington House



Not Set



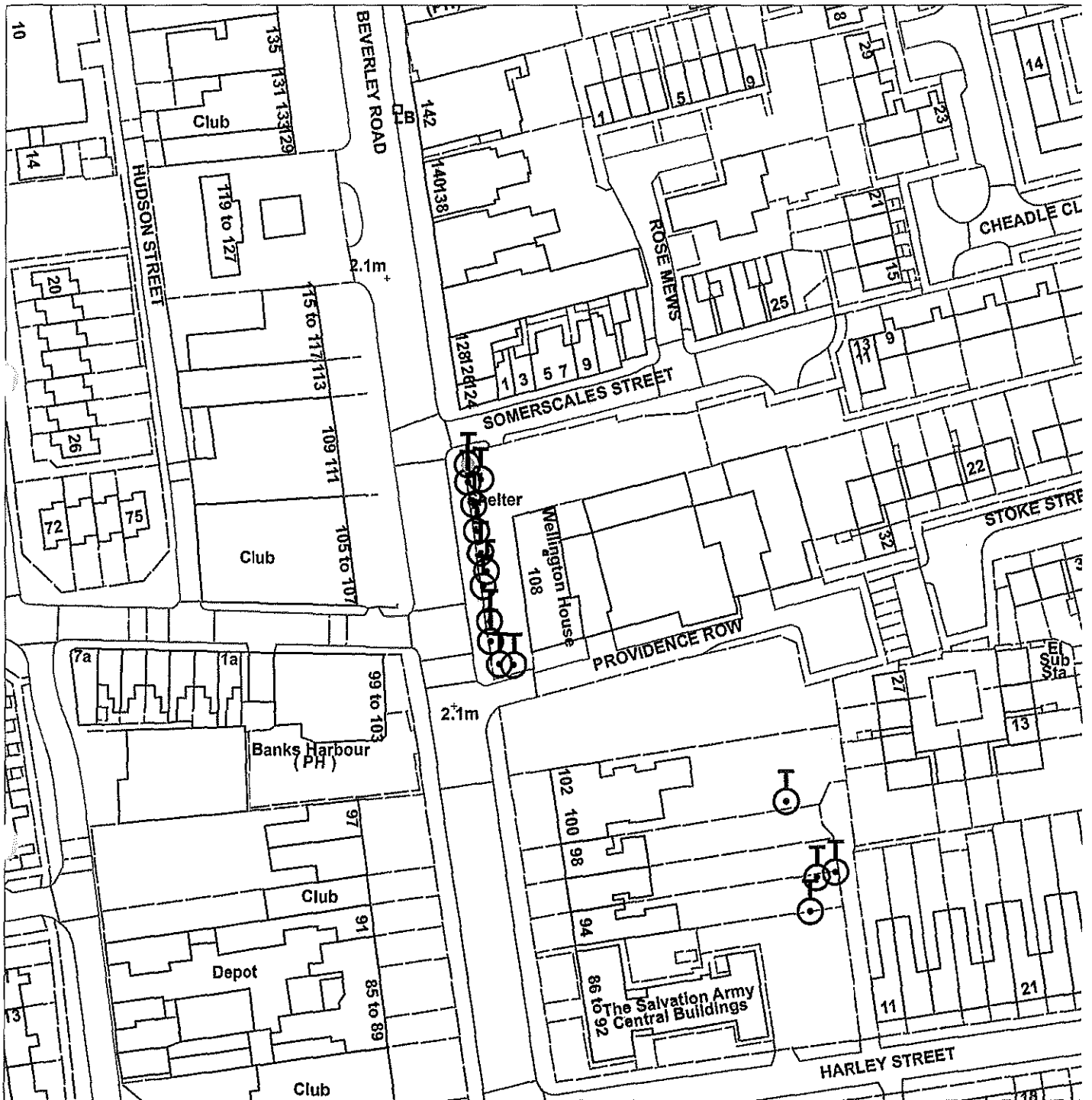
Scale : 1:1248

Organisation	Hull City Council
Department	Planning Department
	Not Set
Date	27 April 2015

TPO 175A 108 Beverley Road, Wellington House



Not Set



Scale : 1:1248

Organisation	Hull City Council
Department	Planning Department
	Not Set
Date	27 April 2015

Hull City Council

Tree Preservation Order No
263 – 265 Beverley Road

Clifton House
Medical Centre

G1

West View

263 to 265

255

2.2m

16

14

2

Garage

GROVE STREET

EPFORO

262

TPO 221

BM 2.7

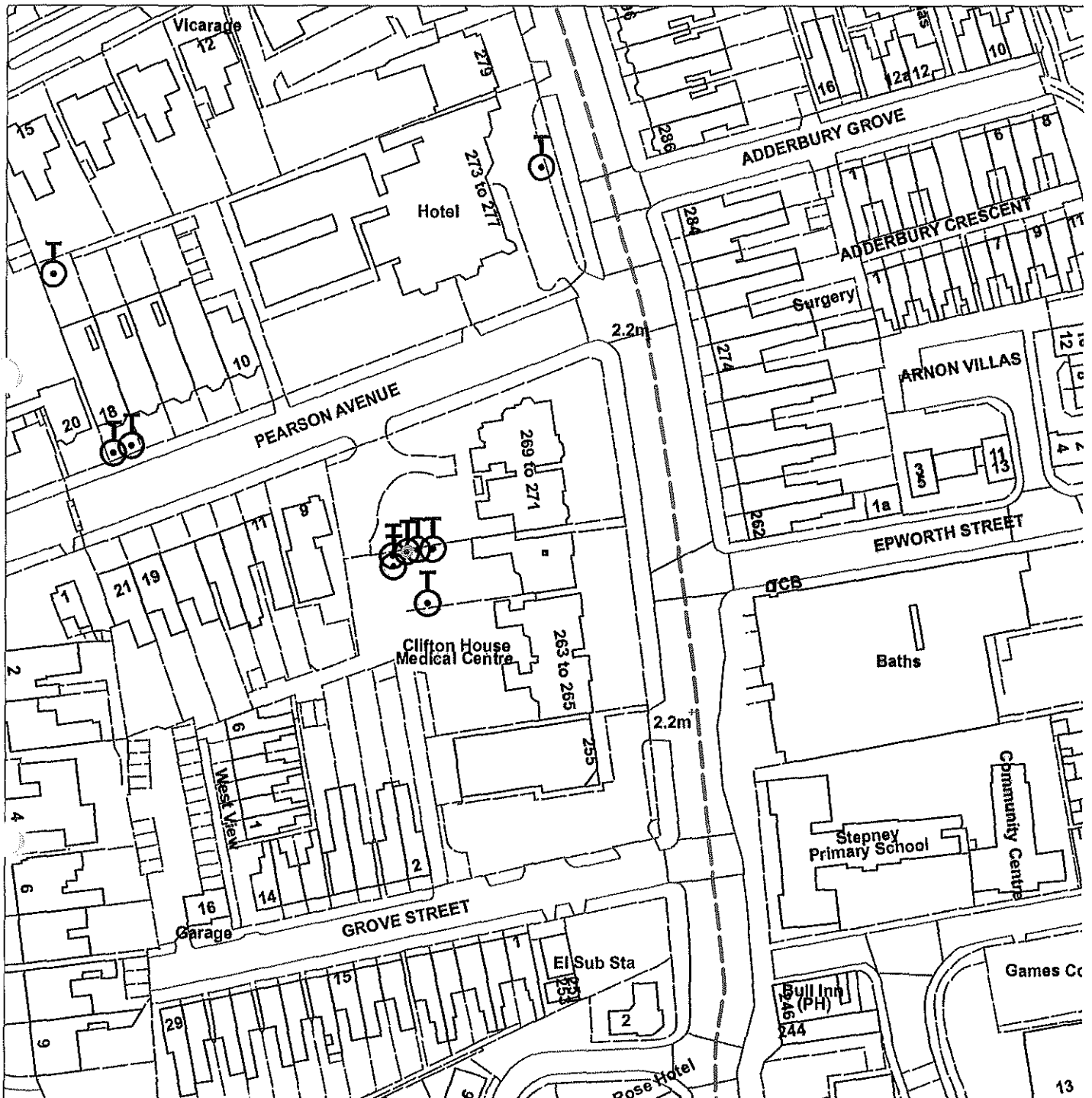
El Sub

Scale 1:500

Mapping sourced from
Ordnance Survey

TPO 149 267 Beverley Road

Not Set

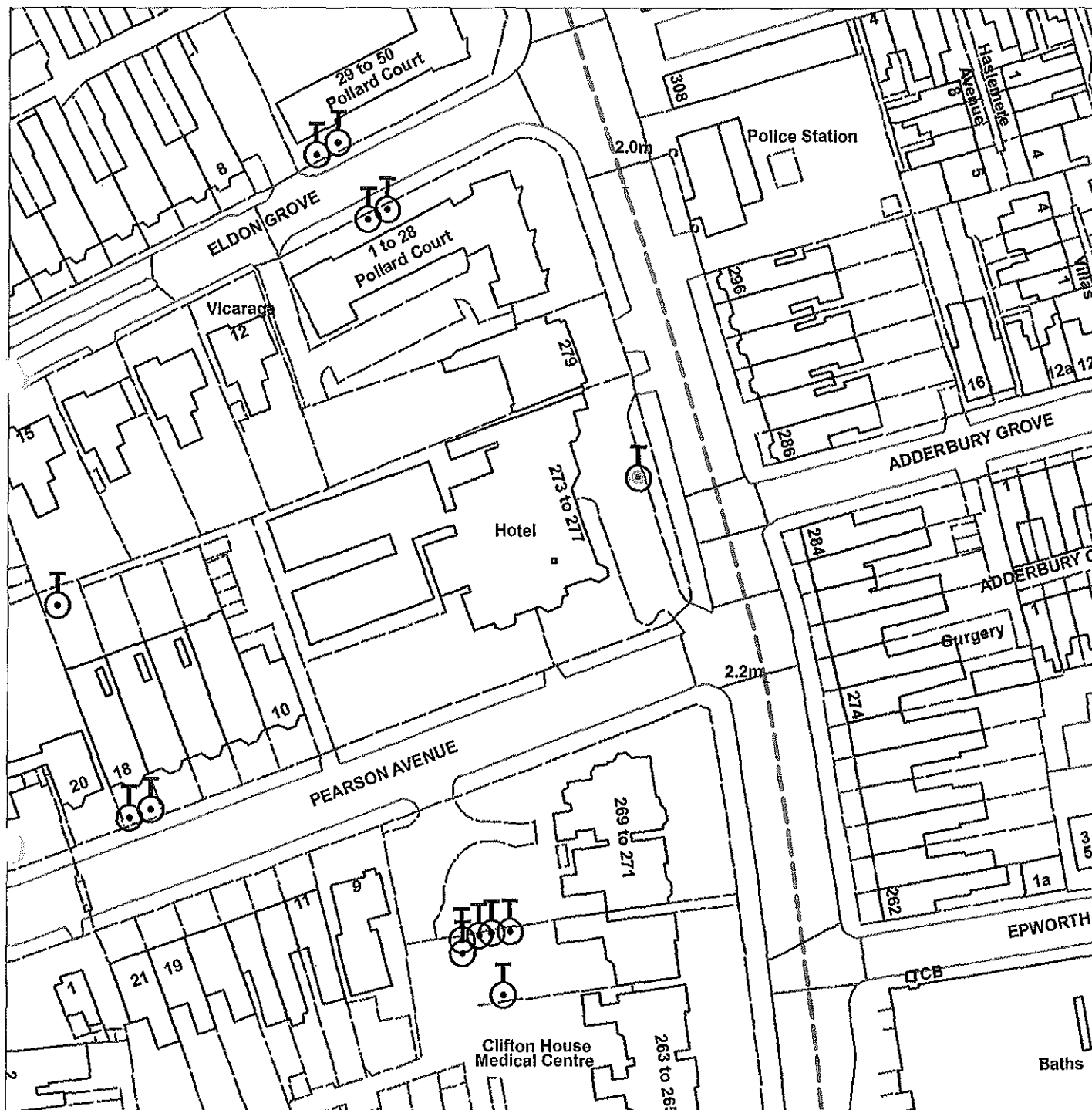


Scale : 1:1248

Organisation	Hull City Council
Department	Planning Department
	Not Set
Date	27 April 2015

TPO91 273-277 Beverley Road

Not Set



Scale : 1:1063

Organisation	Hull City Council
Department	Planning
	Not Set
Date	24 April 2015

(no. 273-277 Beverley Rd).

TPO 192 Beverley Road, Dorchester Hotel



Not Set

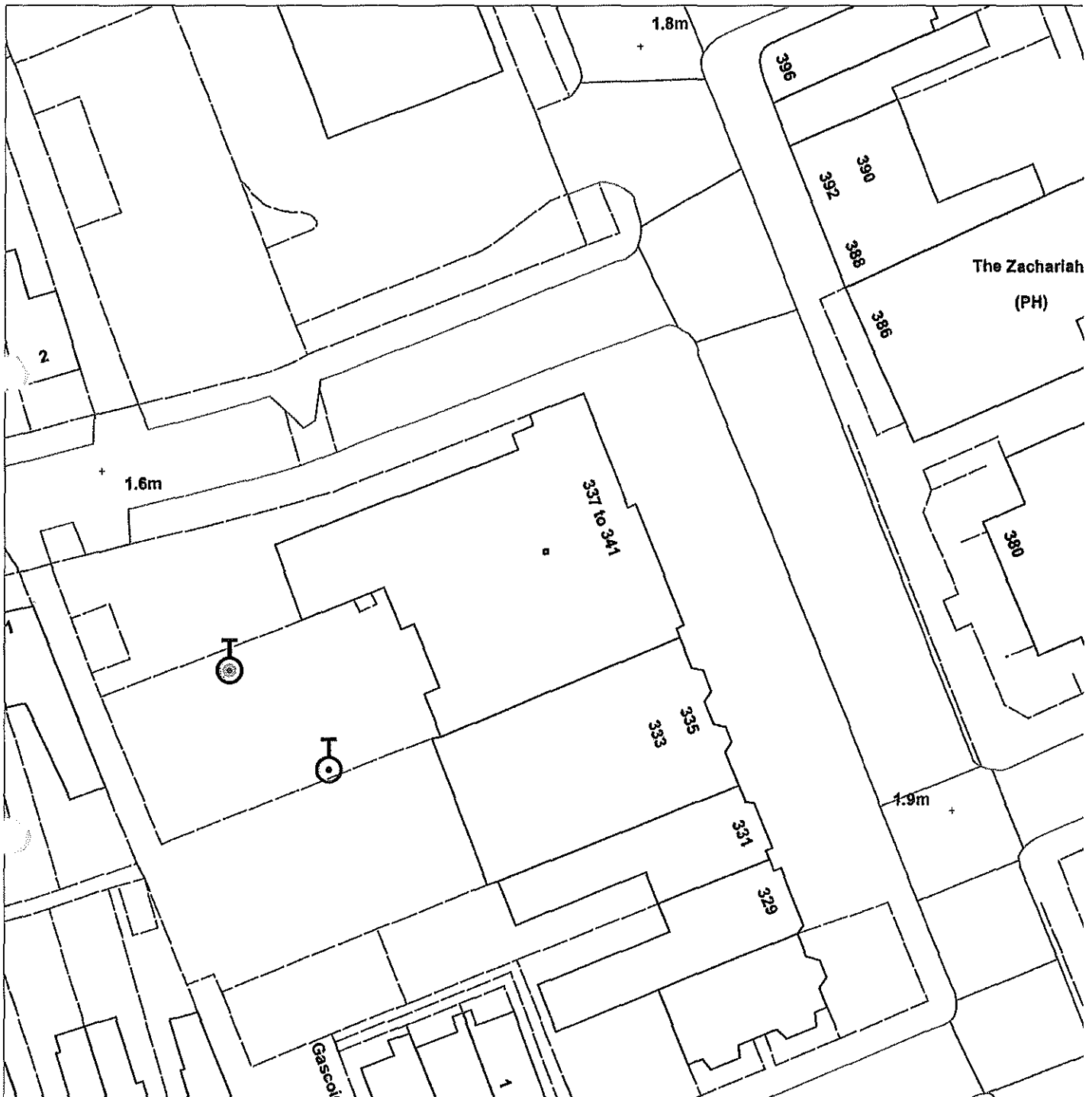


Scale : 1:1248

Organisation	Hull City Council
Department	Planning Department
	Not Set
Date	27 April 2015

TPO23 337-339 Beverley Road

Not Set



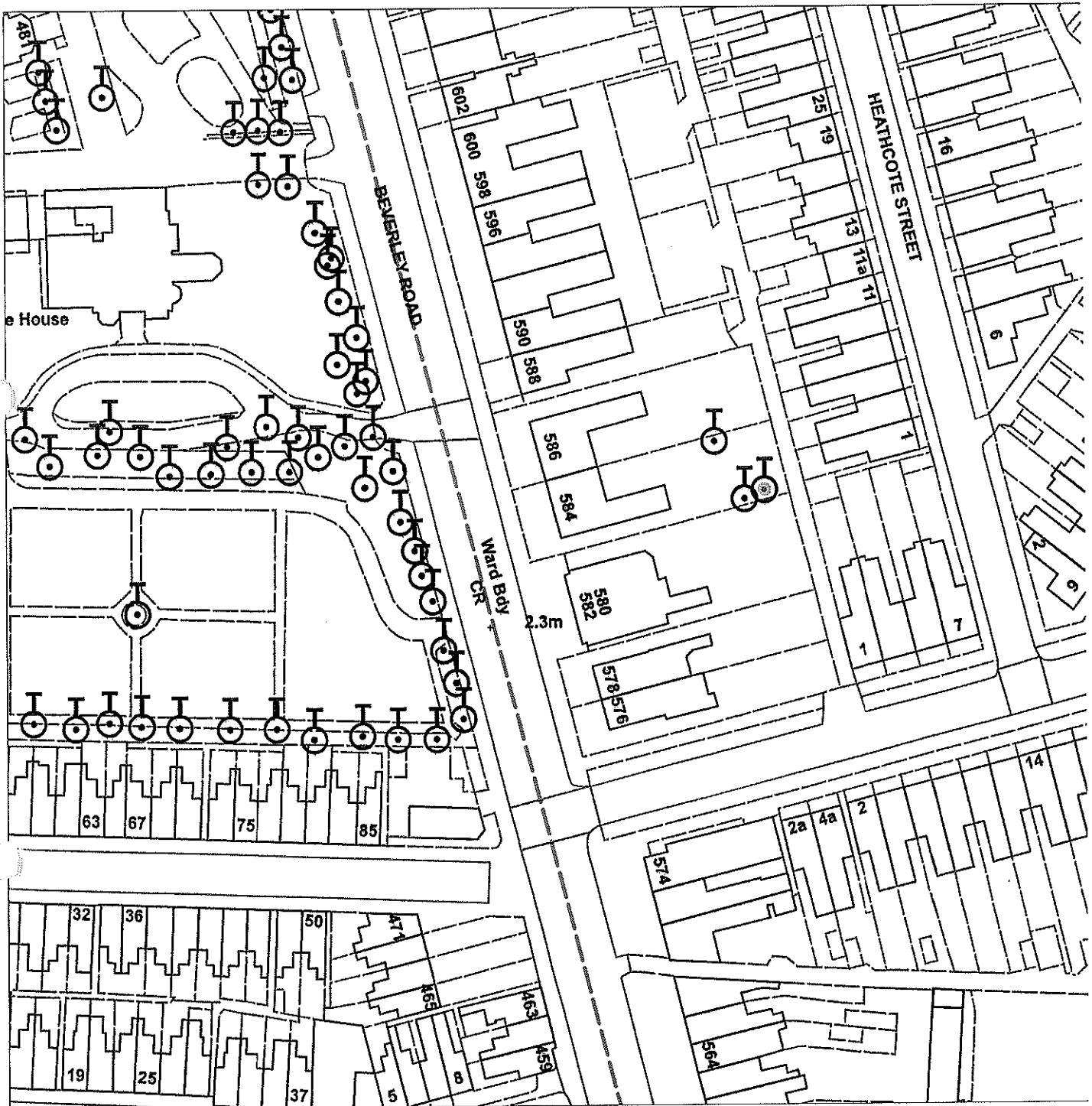
Scale : 1:531

Organisation	Hull City Council
Department	Planning Department
	Not Set
Date	22 April 2015

TPO69 584 Beverley Road



Not Set



Scale : 1:1063

Organisation	Hull City Council
Department	Planning
	Not Set
Date	22 April 2015

Ivanhoe, 665 Beverley Road
Tree Preservation Order No.189
T1 - Ash

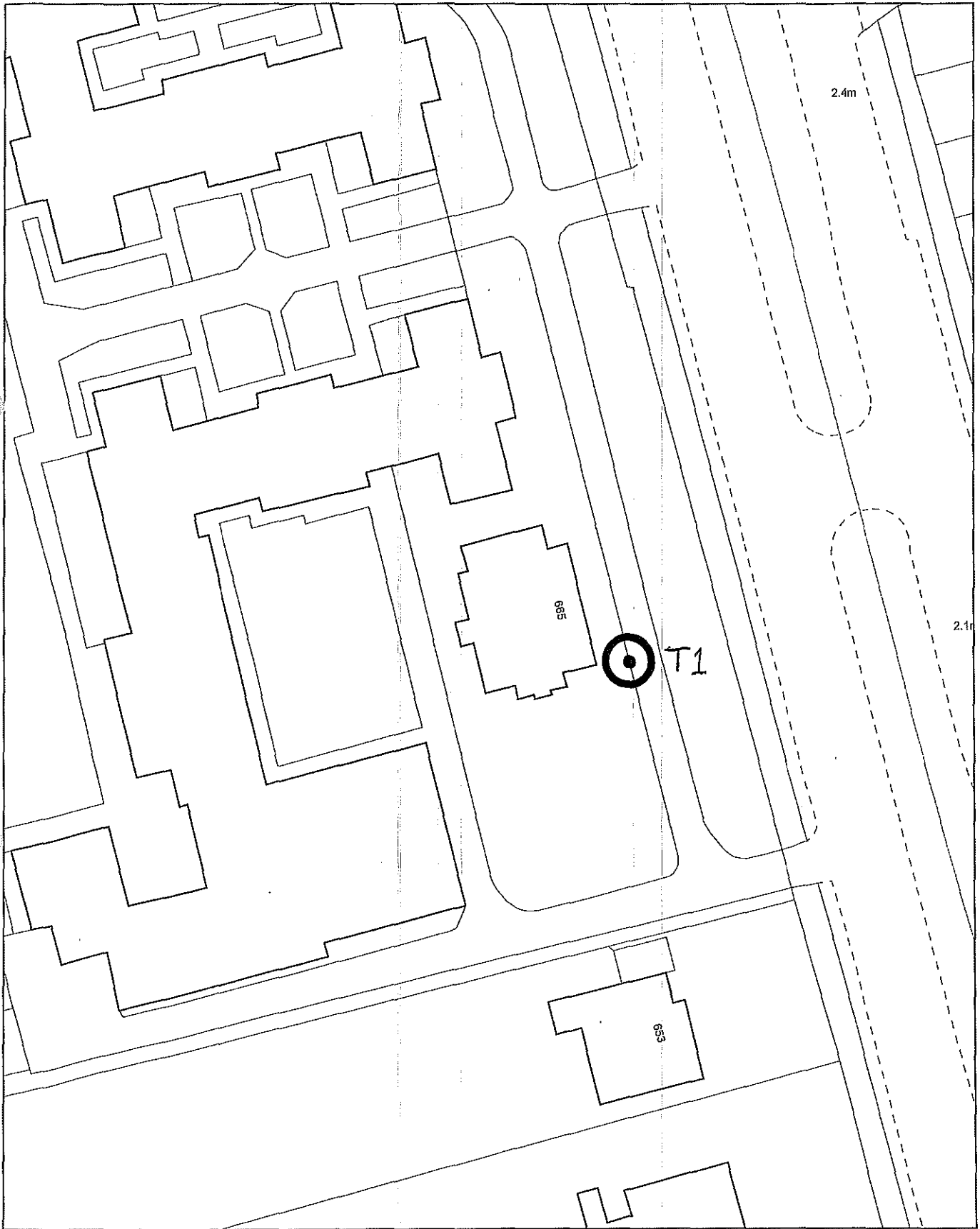


Scale: 1:1,250




TPO Request - Application 00003453A
Ivanhoe, 665 Beverley Road
T1 - Lombardy Poplar (*Populus nigra*)

TPO 177



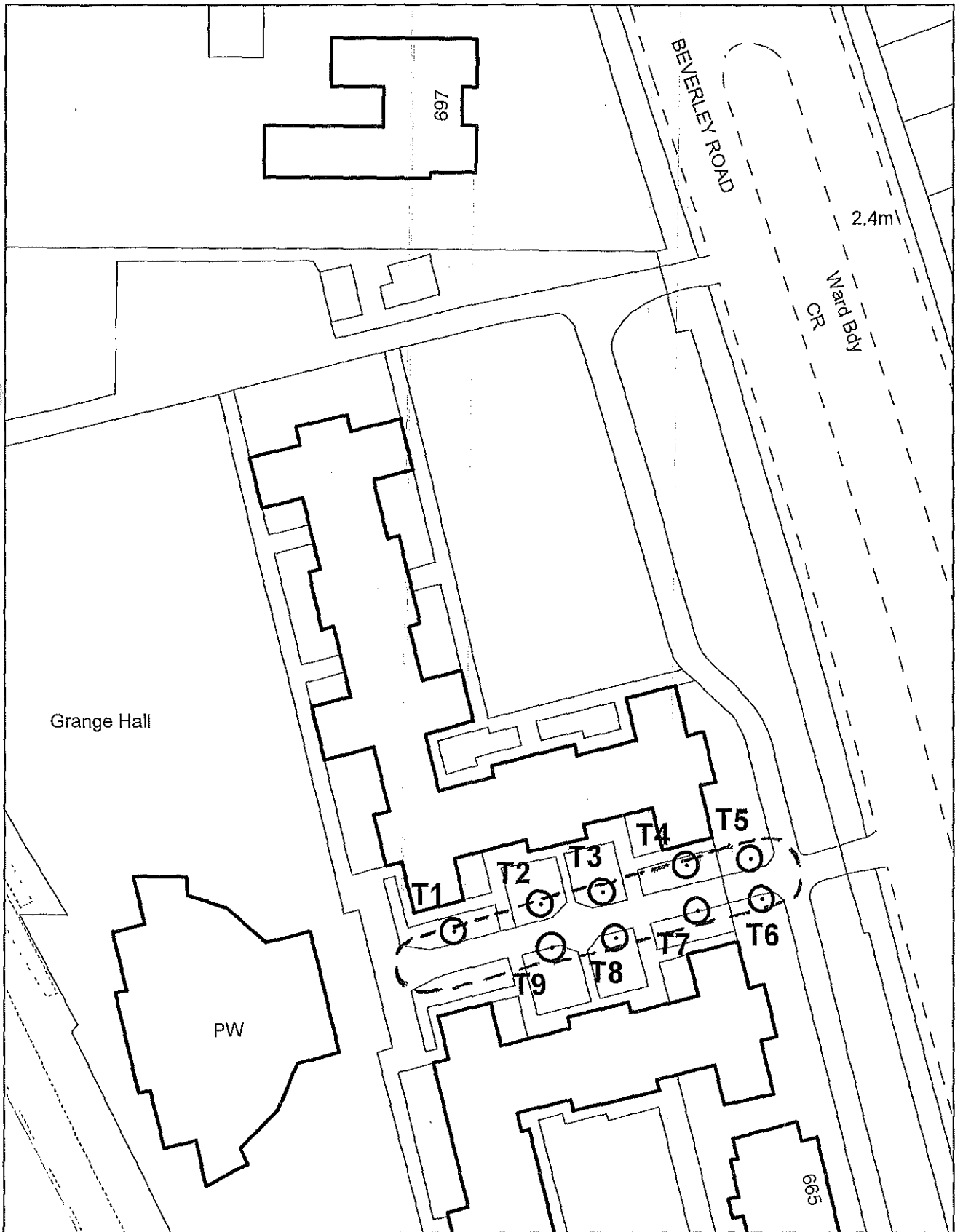
Scale: 1:500

Crown copyright and database rights [2011] Ordnance Survey [100023372]

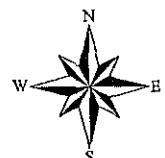


Group Tree Preservation Order
The Village, 667 Beverley Road

TPO 190

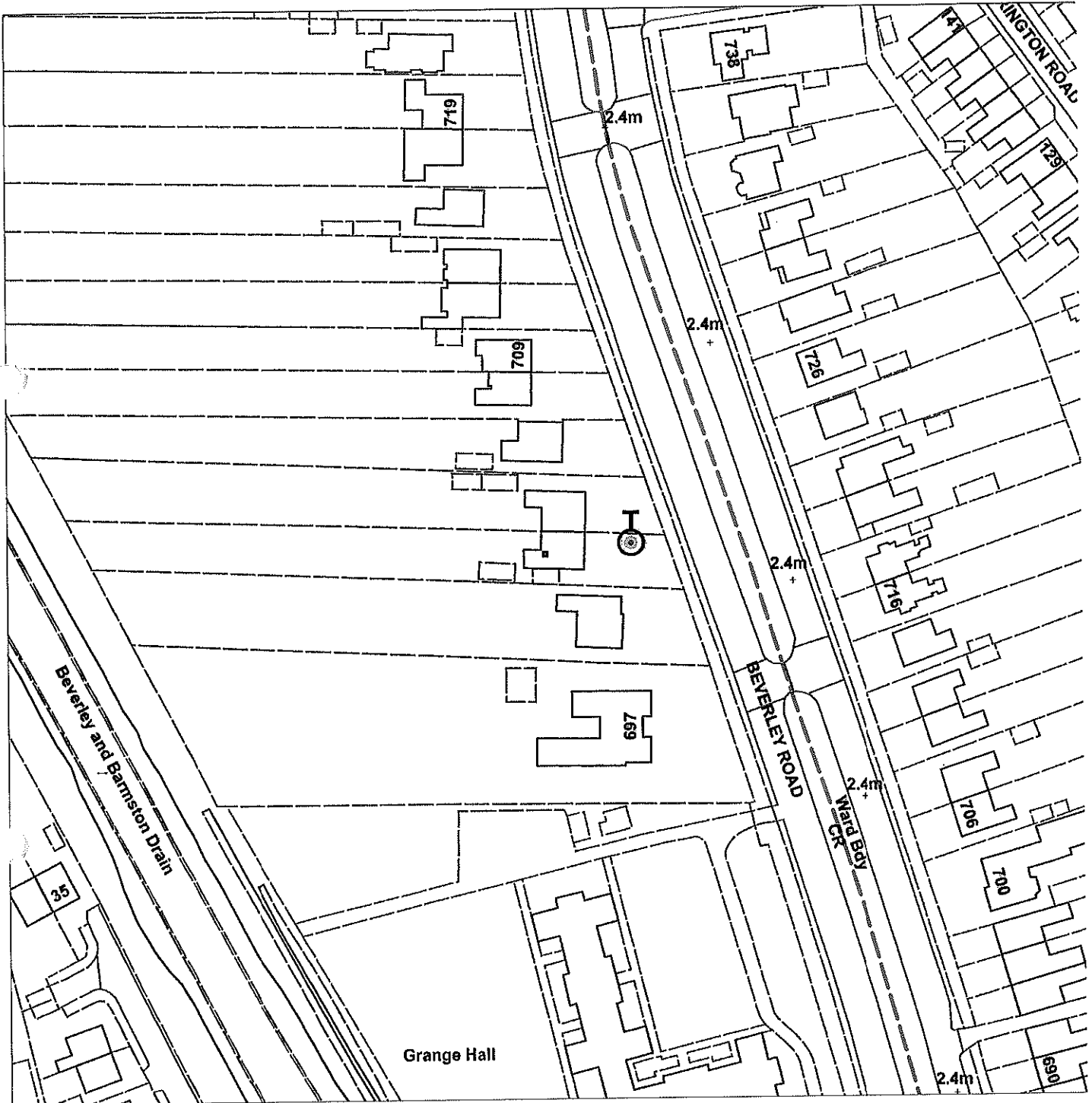


Scale: 1:600



TPO 152 701 Beverley Road

Not Set

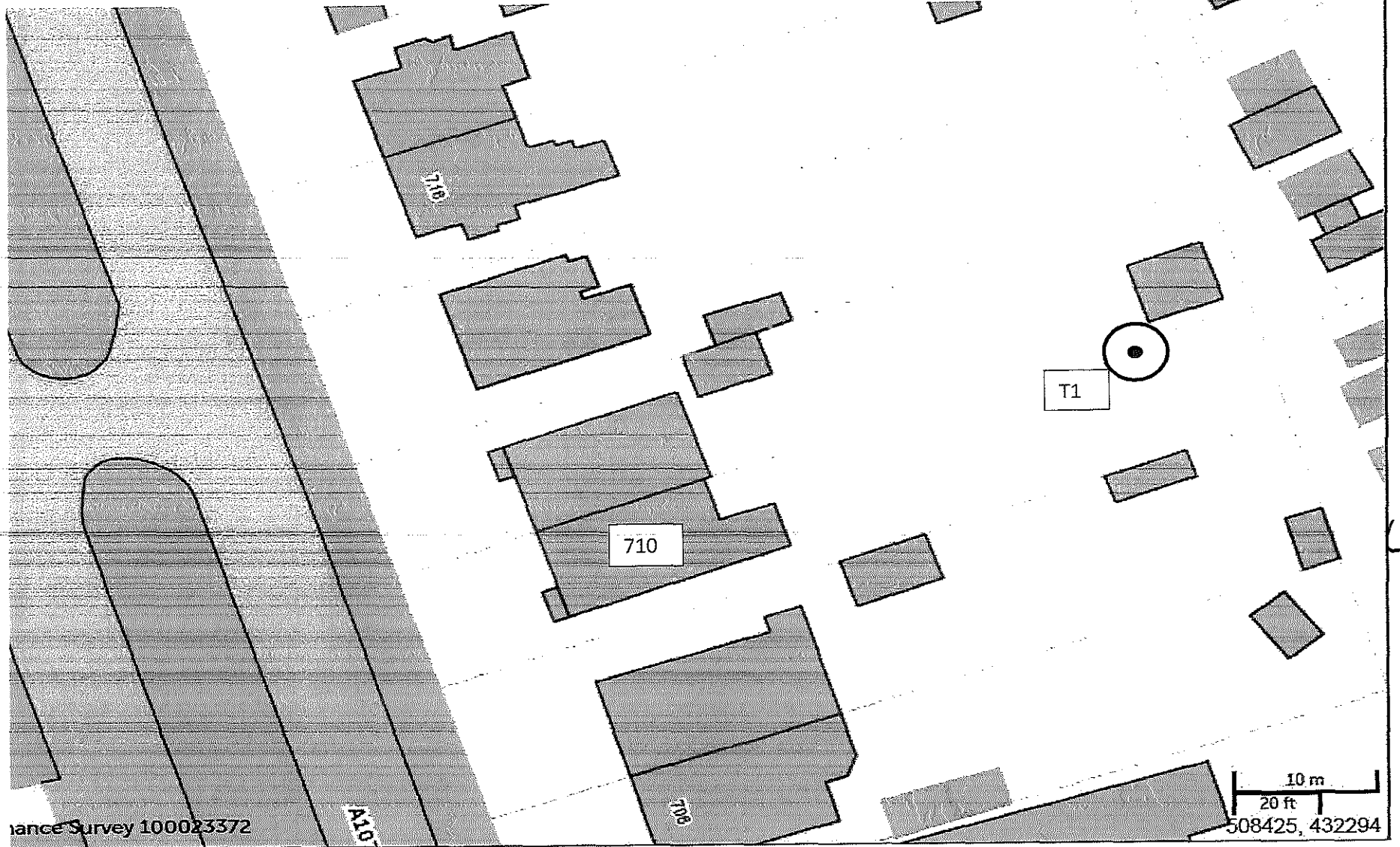


Scale : 1:1248

Organisation	Hull City Council
Department	Planning Department
	Not Set
Date	27 April 2015

TPO 241

710 Beverley Road.



ance Survey 100023372

410

710

719

708

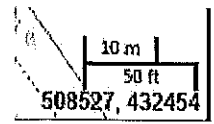
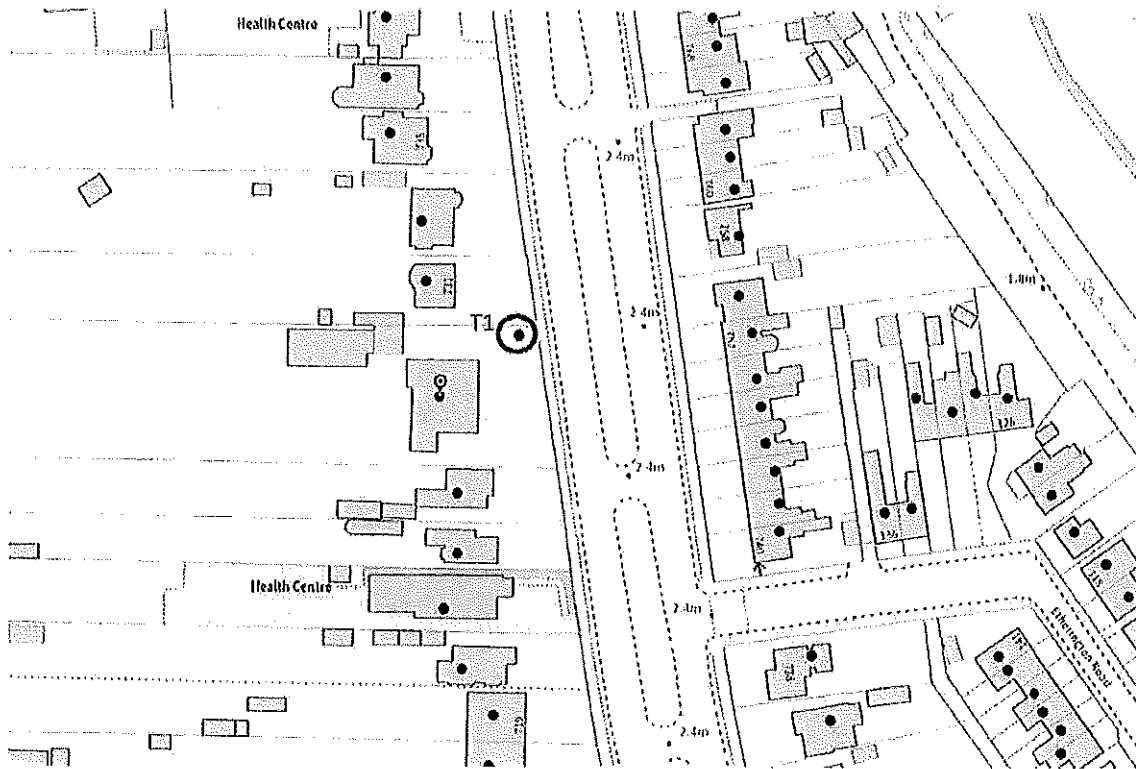
T1

10 m
20 ft
508425, 432294

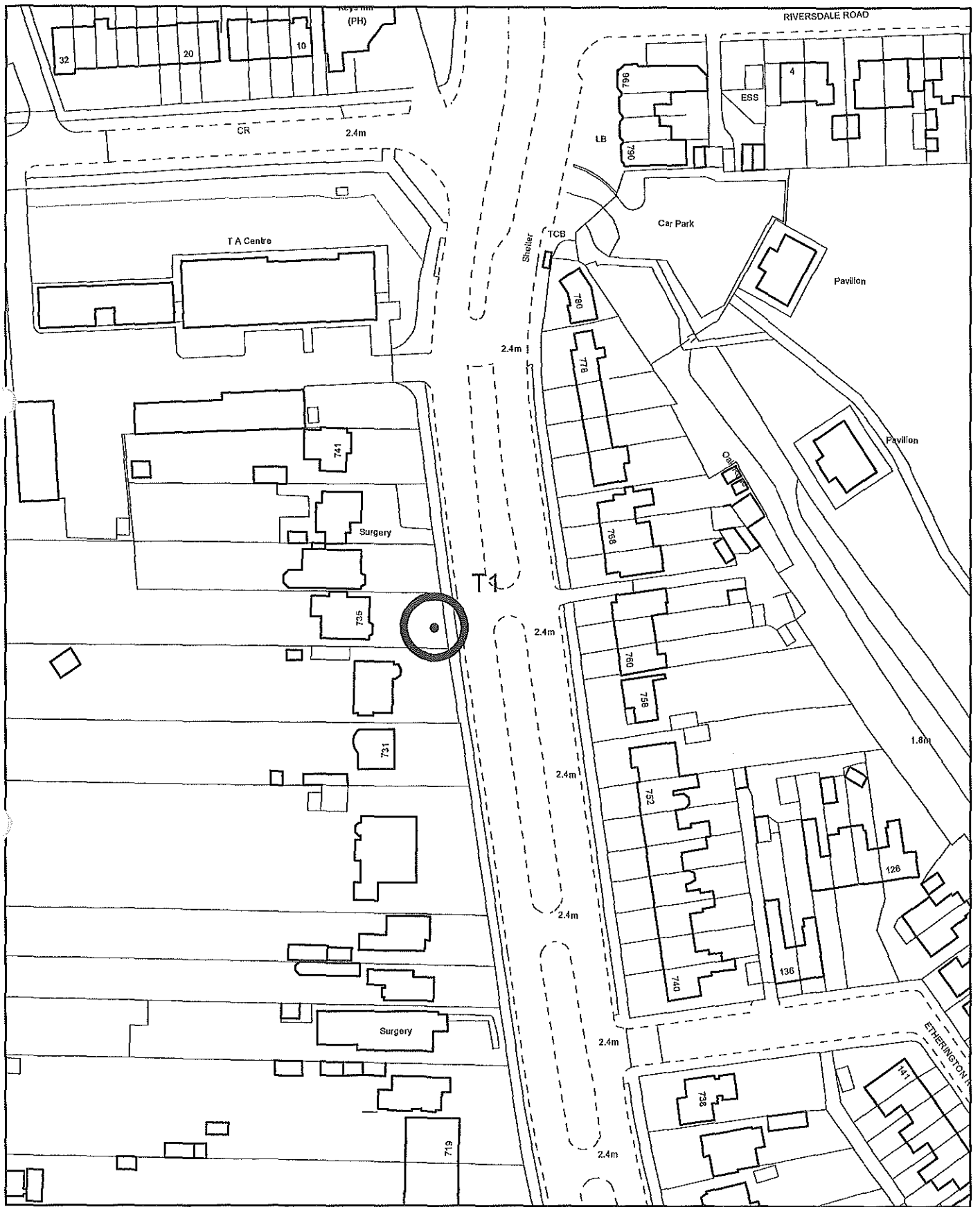
TPO No. 295

729 Beverley Road

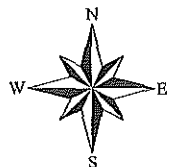
T1—Holly tree



735 Beverley Road
Tree Preservation Order No. 205
T1 - Ash

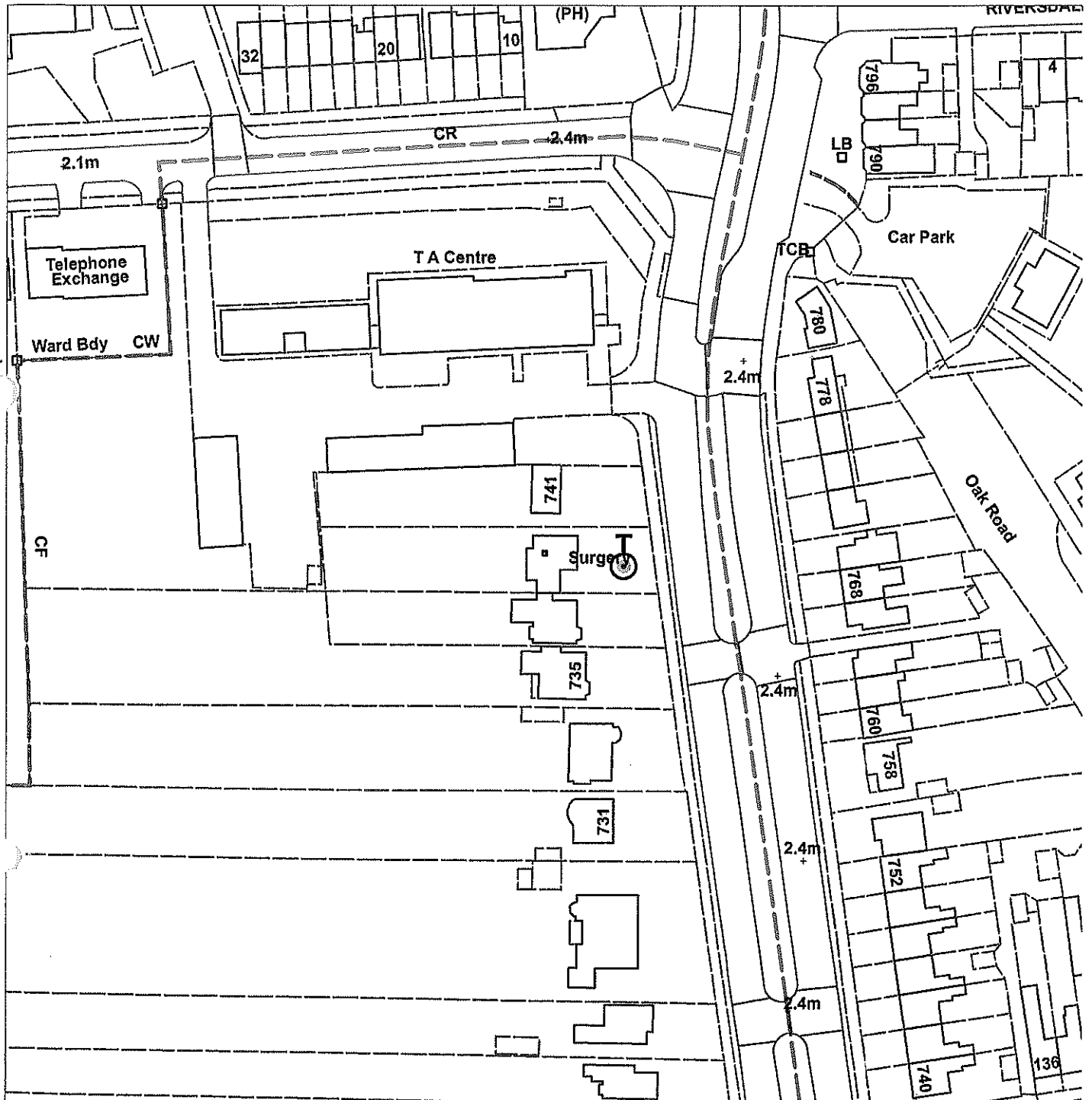


Scale: 1:1,250



TPO 176 739 Beverley Road

Not Set

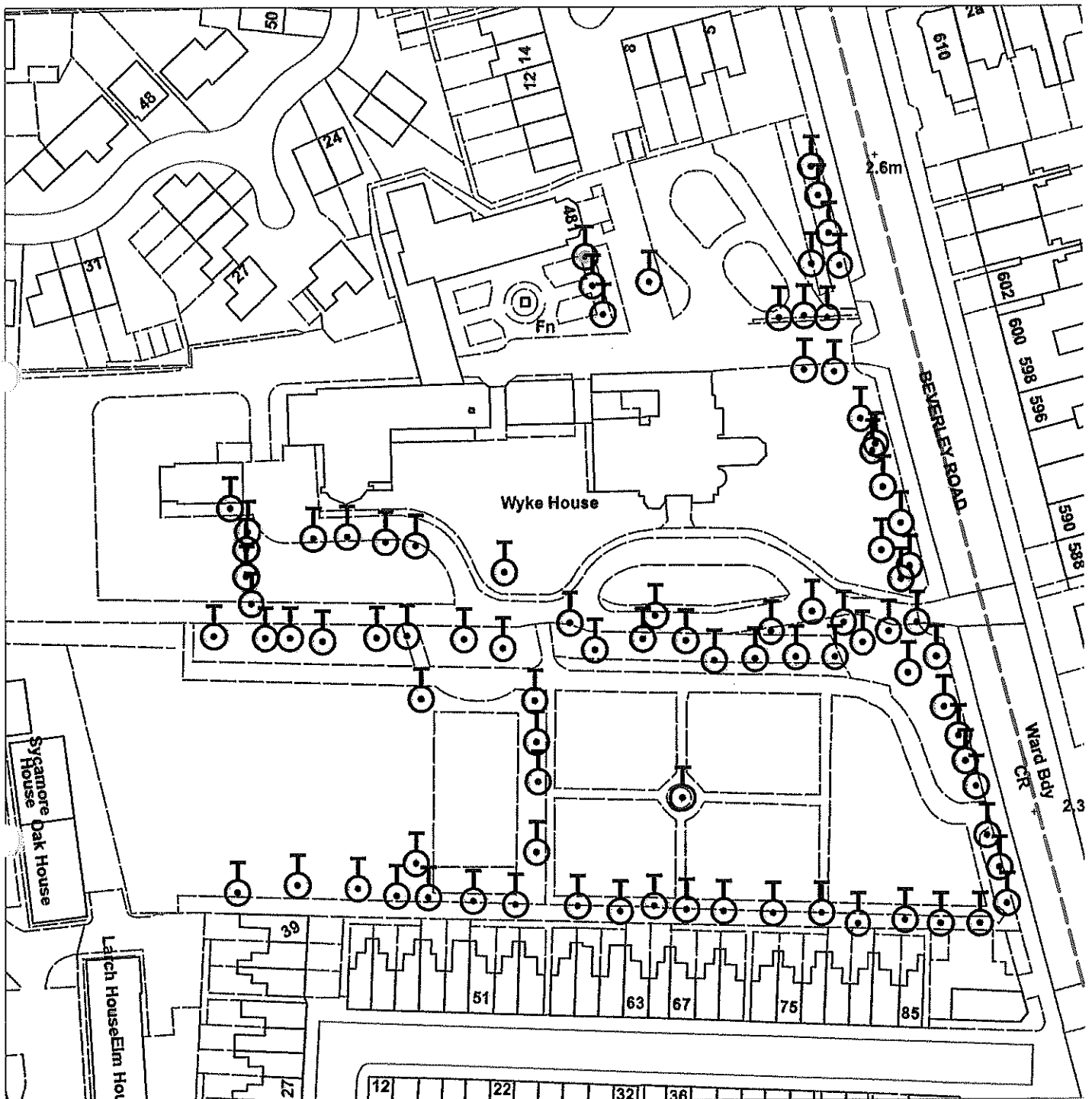


Scale : 1:1248

Organisation	Hull City Council
Department	Planning Department
	Not Set
Date	27 April 2015

TPO10 Beverley Road, Endsleigh Centre

Not Set



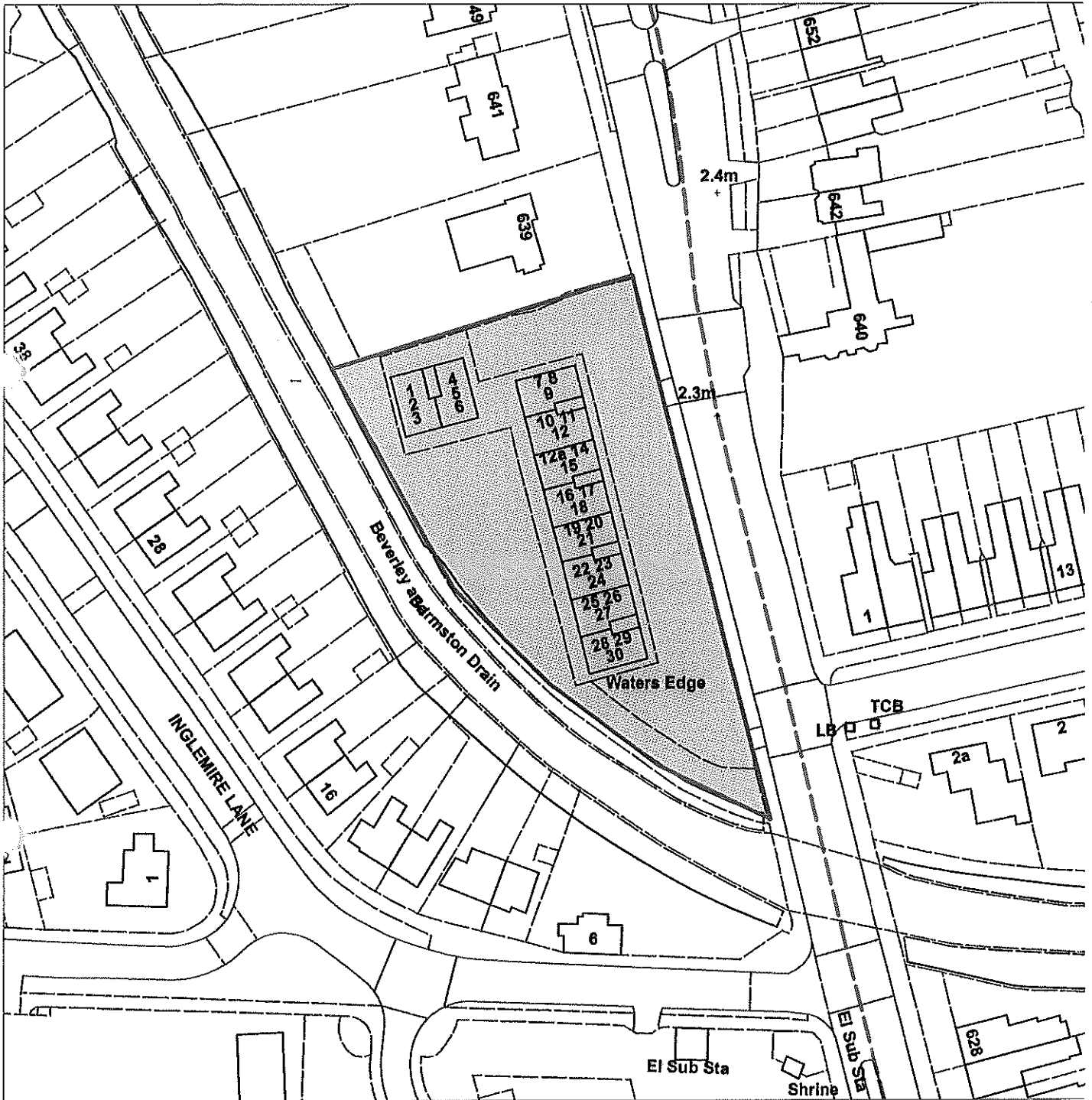
Scale : 1:1063

Organisation	Hull City Council
Department	Planning
	Not Set
Date	22 April 2015

TPO5 Waters Edge, Beverley Road



Not Set



Scale : 1:1063

Organisation	Hull City Council
Department	Planning
	Not Set
Date	22 April 2015

TPO 299



Hull
City Council

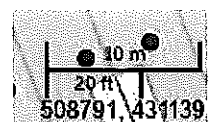
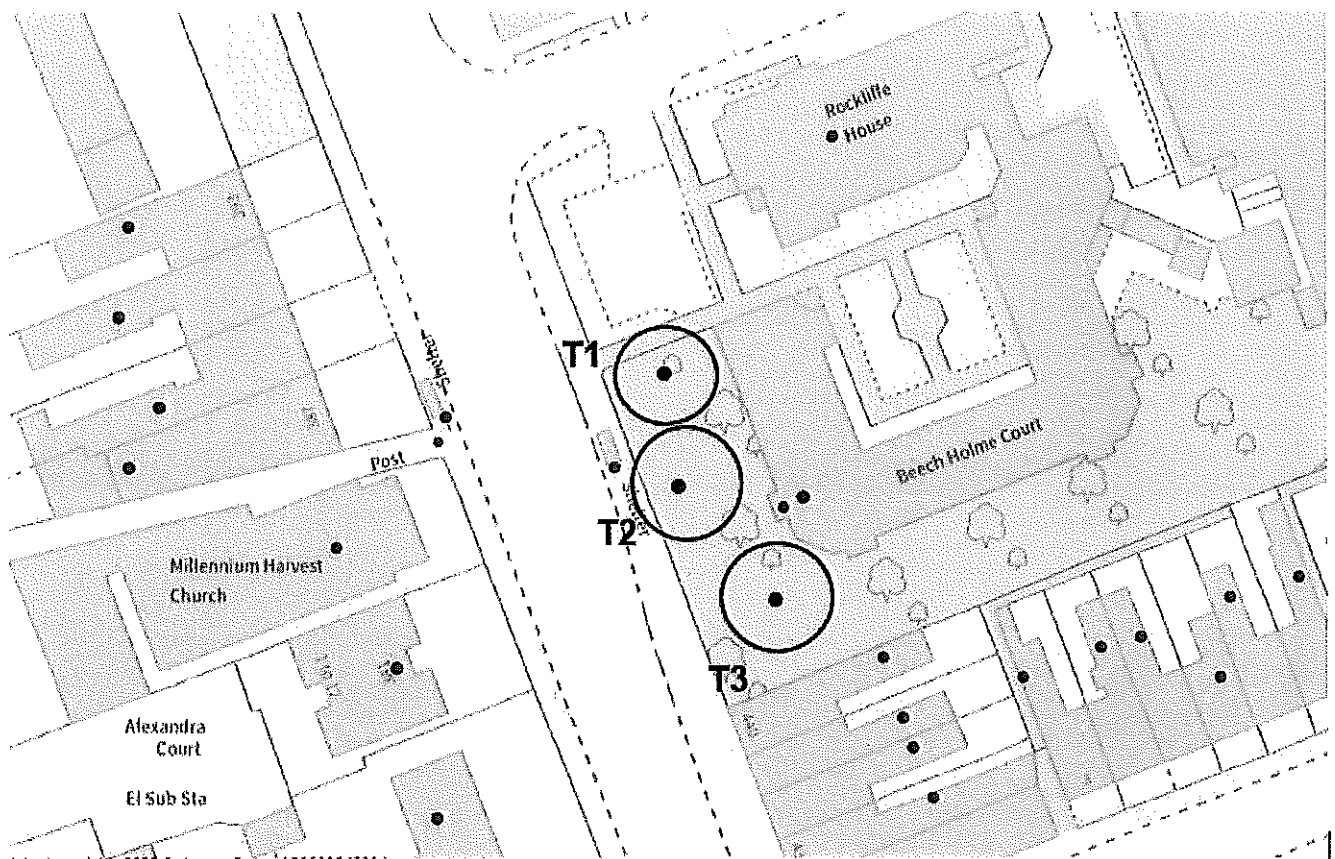
TPO No. 299

Beech Holme Court, Beverley Road, Hull, HU5 1NF

T1—Copper Beech tree

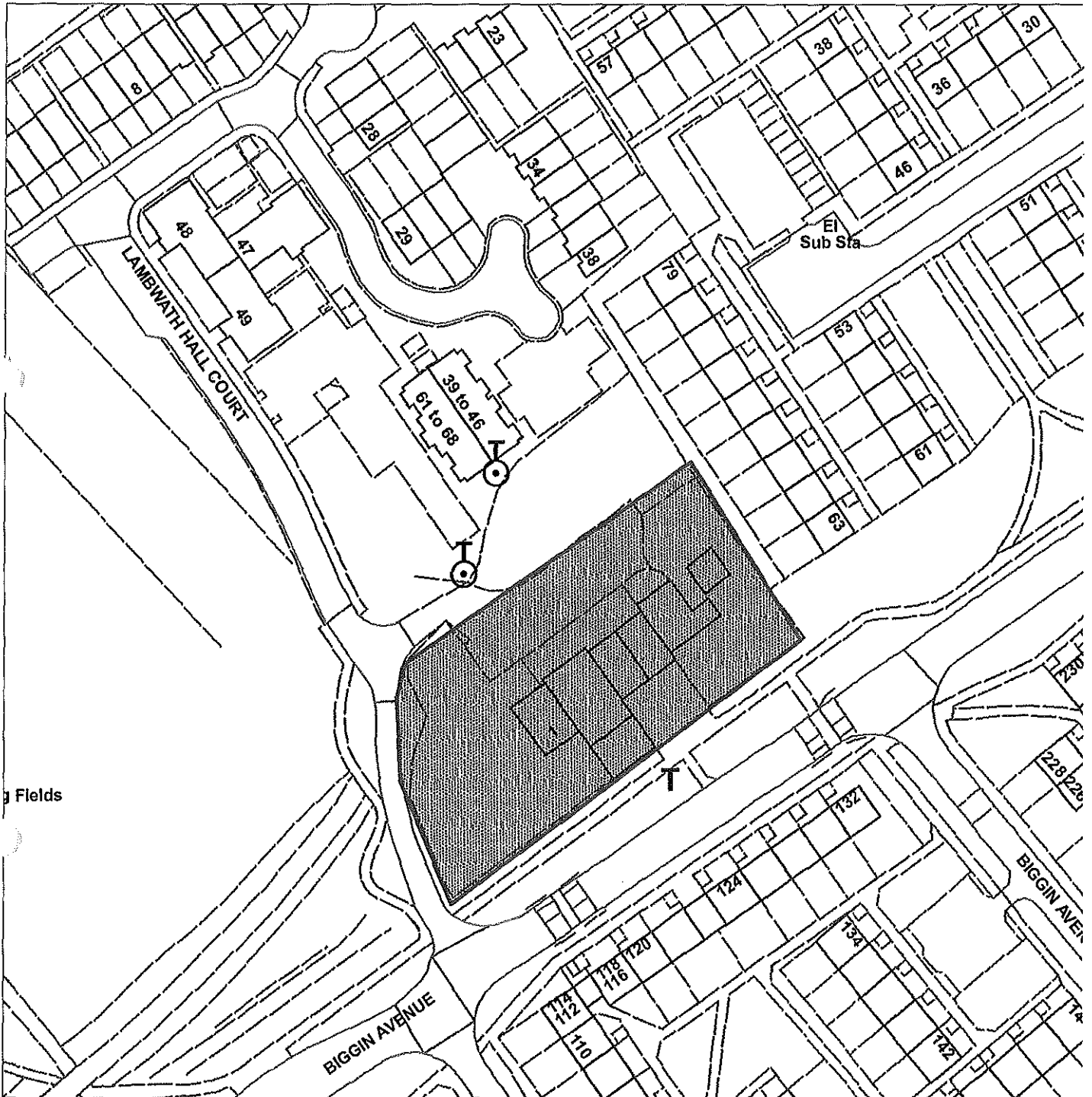
T2—Sycamore tree

T3—Lime tree



TPO31 Biggin Avenue, Lambwath Fields

Not Set

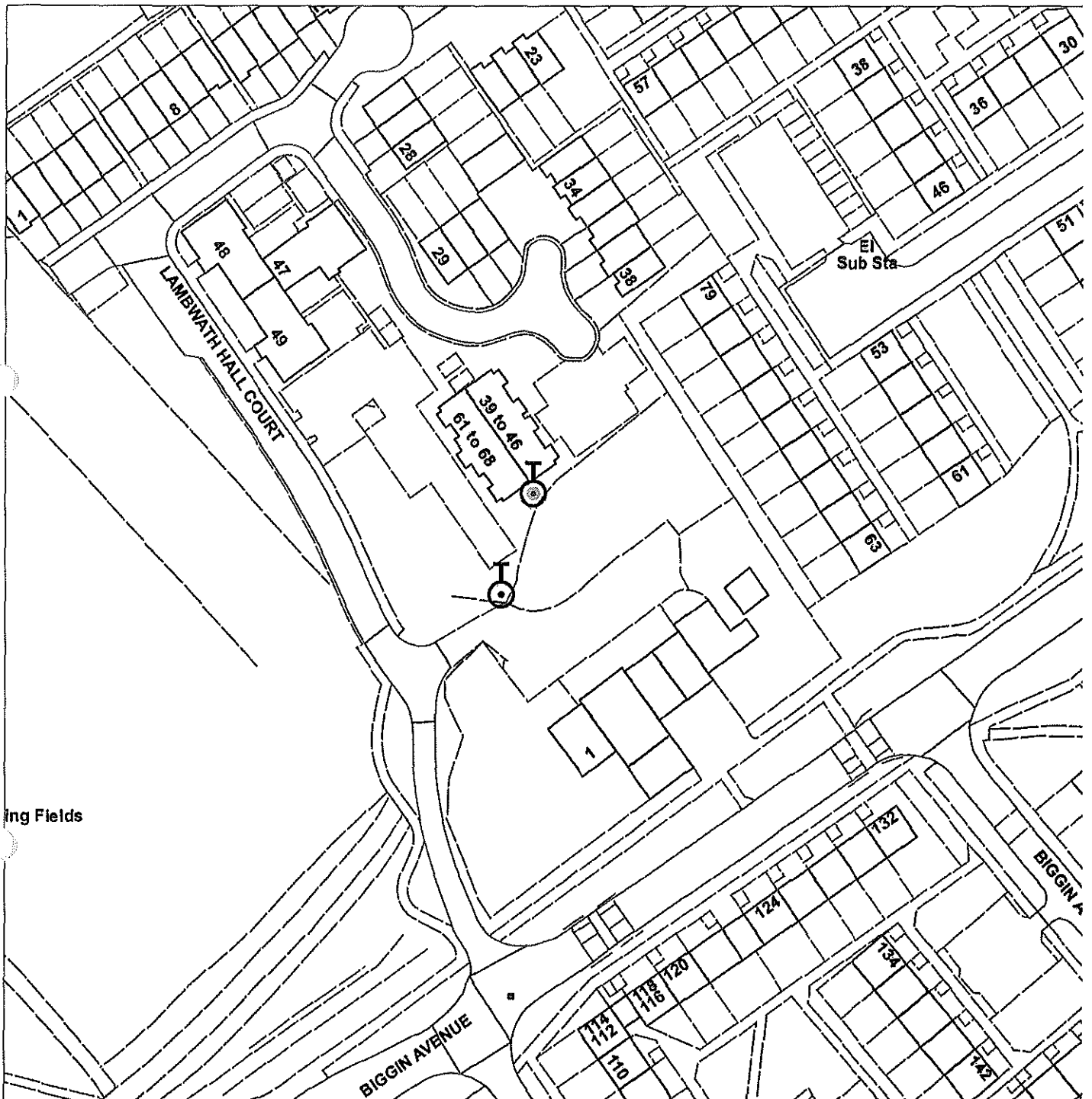


Scale : 1:1063

Organisation	Hull City Council
Department	Planning
	Not Set
Date	28 April 2015

TPO37 Lambwath Hall Biggin Avenue

Not Set



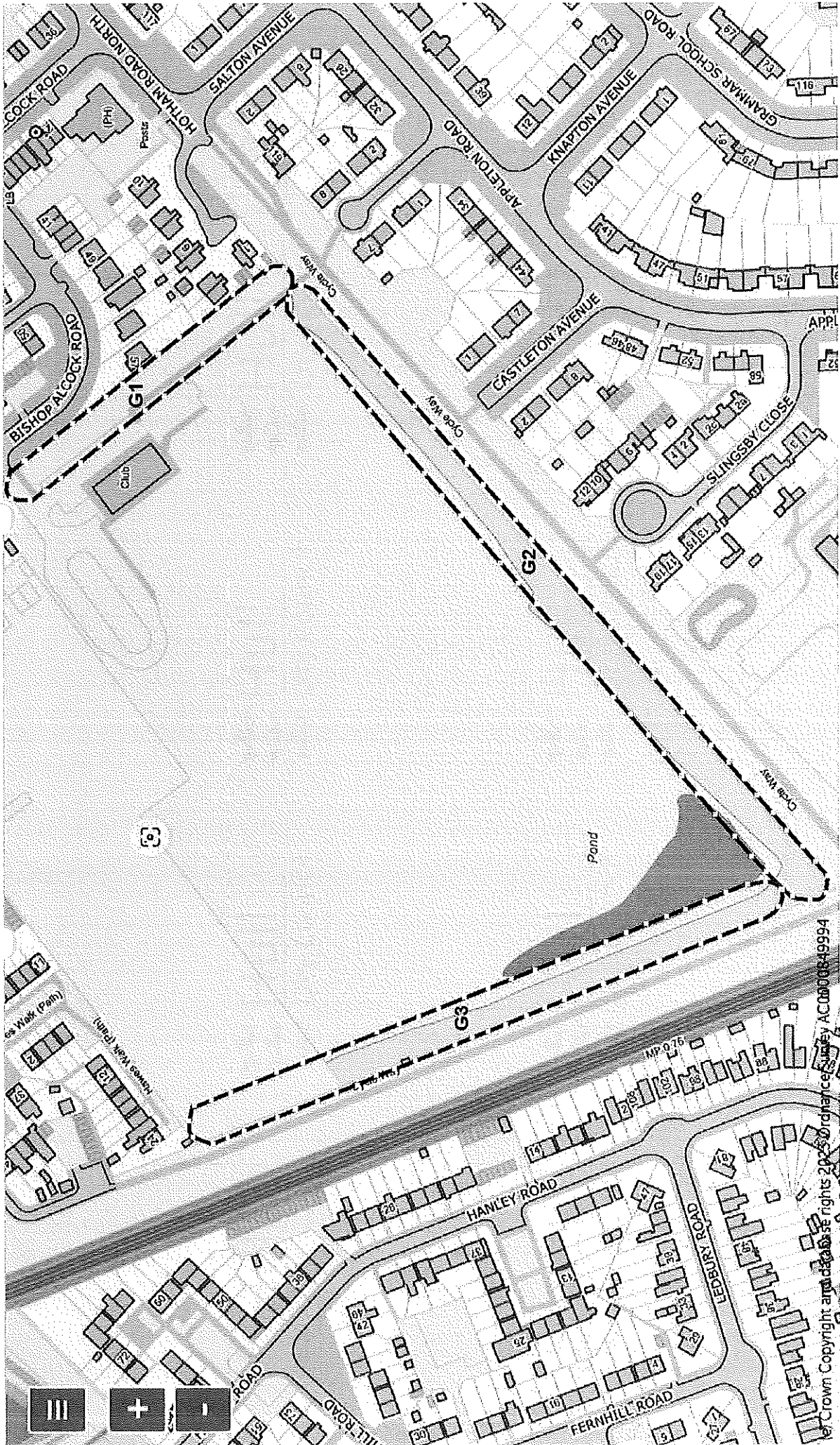
ing Fields

Scale : 1:1063

Organisation	Hull City Council
Department	Planning Department
	Not Set
Date	22 April 2015

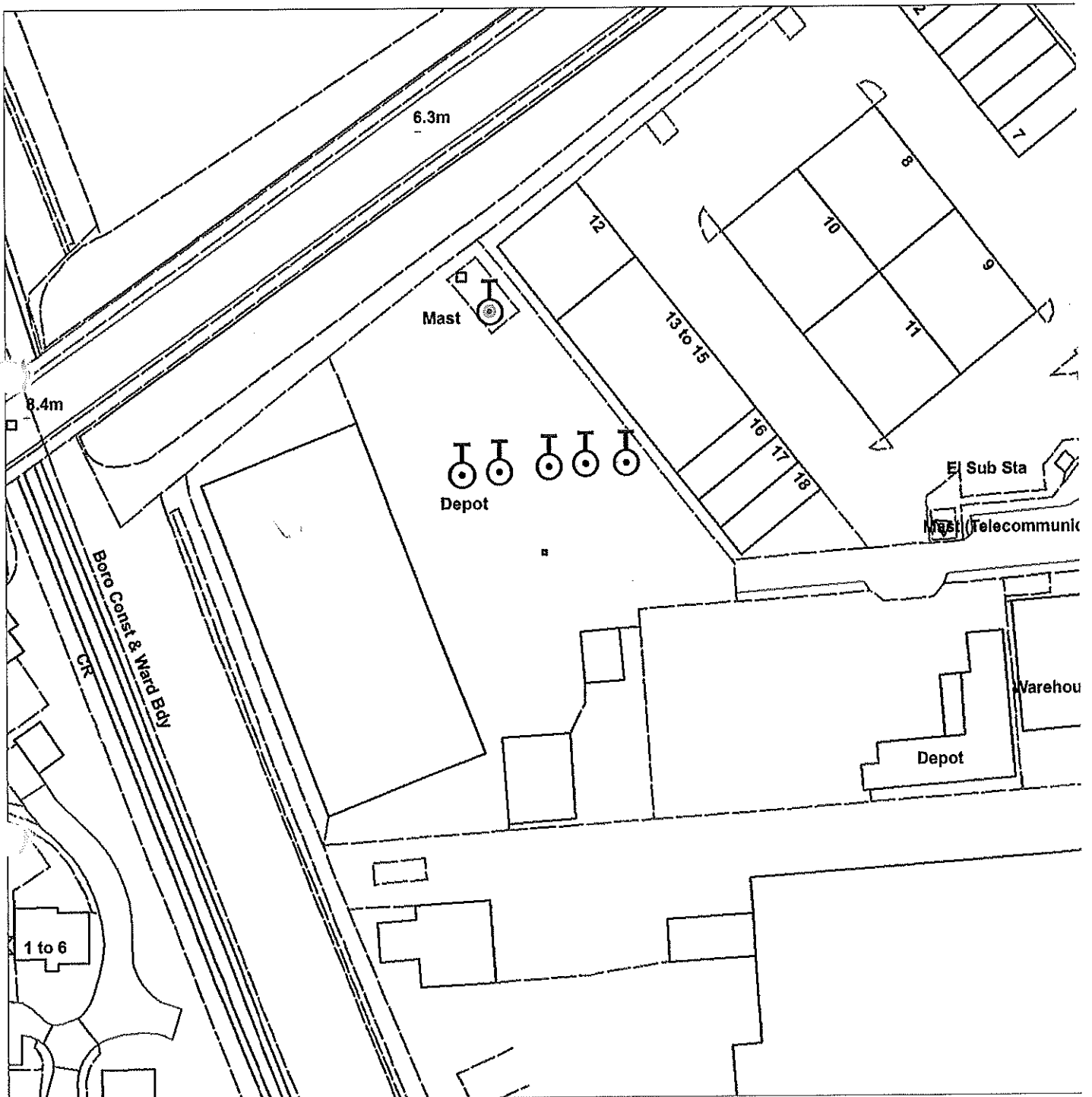
TPO 269 Bishop Alcock Rd. Kelvin

Hall
Playing
Fields



TPO 93 Bontoft Avenue

Not Set

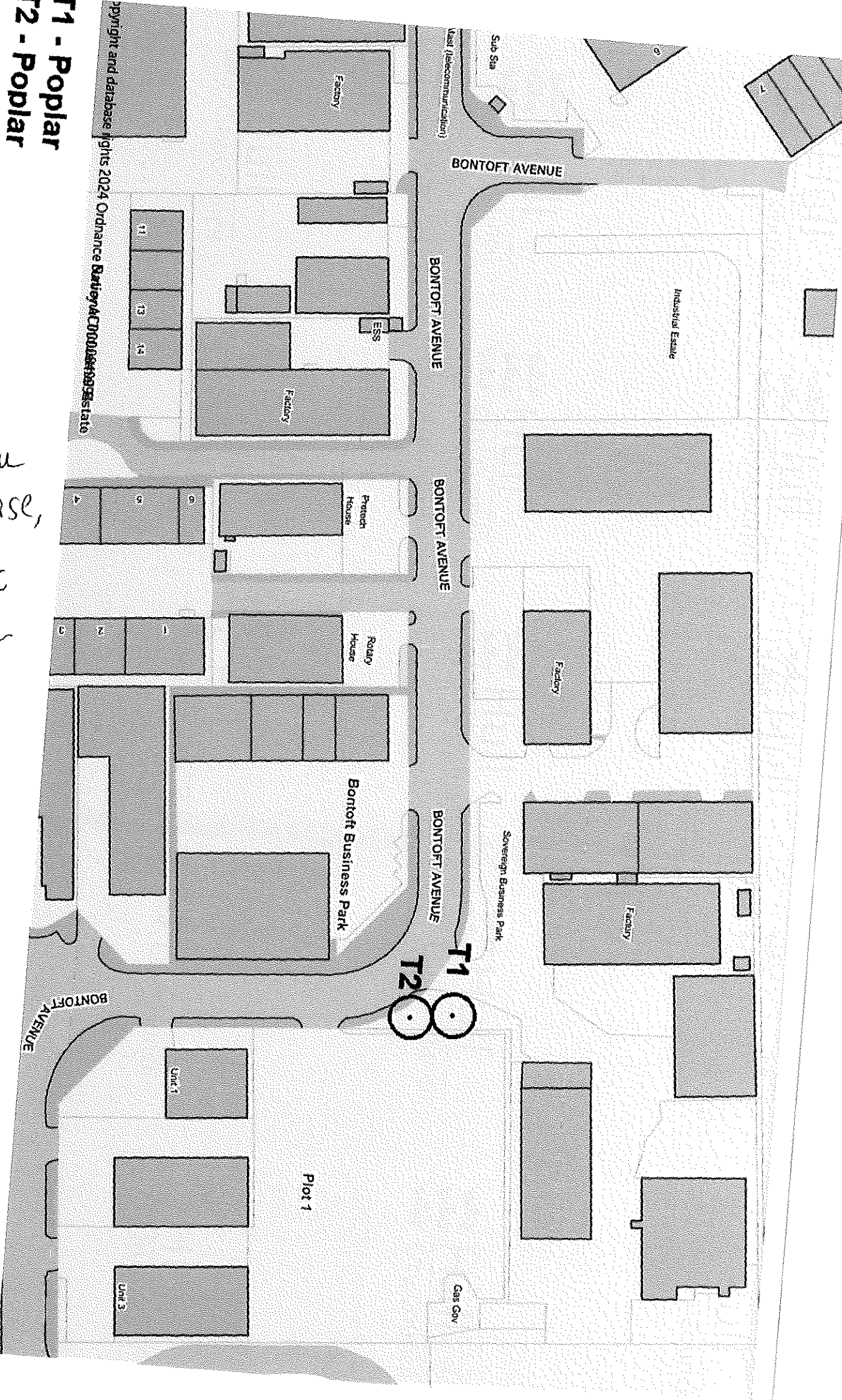


Scale : 1:1063

Organisation	Hull City Council
Department	Planning Department
	Not Set
Date	27 April 2015

T1 - Poplar
T2 - Poplar

Handau
House,
Bontoft
Avenue



T1
T2



Boulevard Centre

Sullivan Centre

Childrens
Nursery

El Sub Sta

Hall

TPO298

191 Boulevard.

2.3m



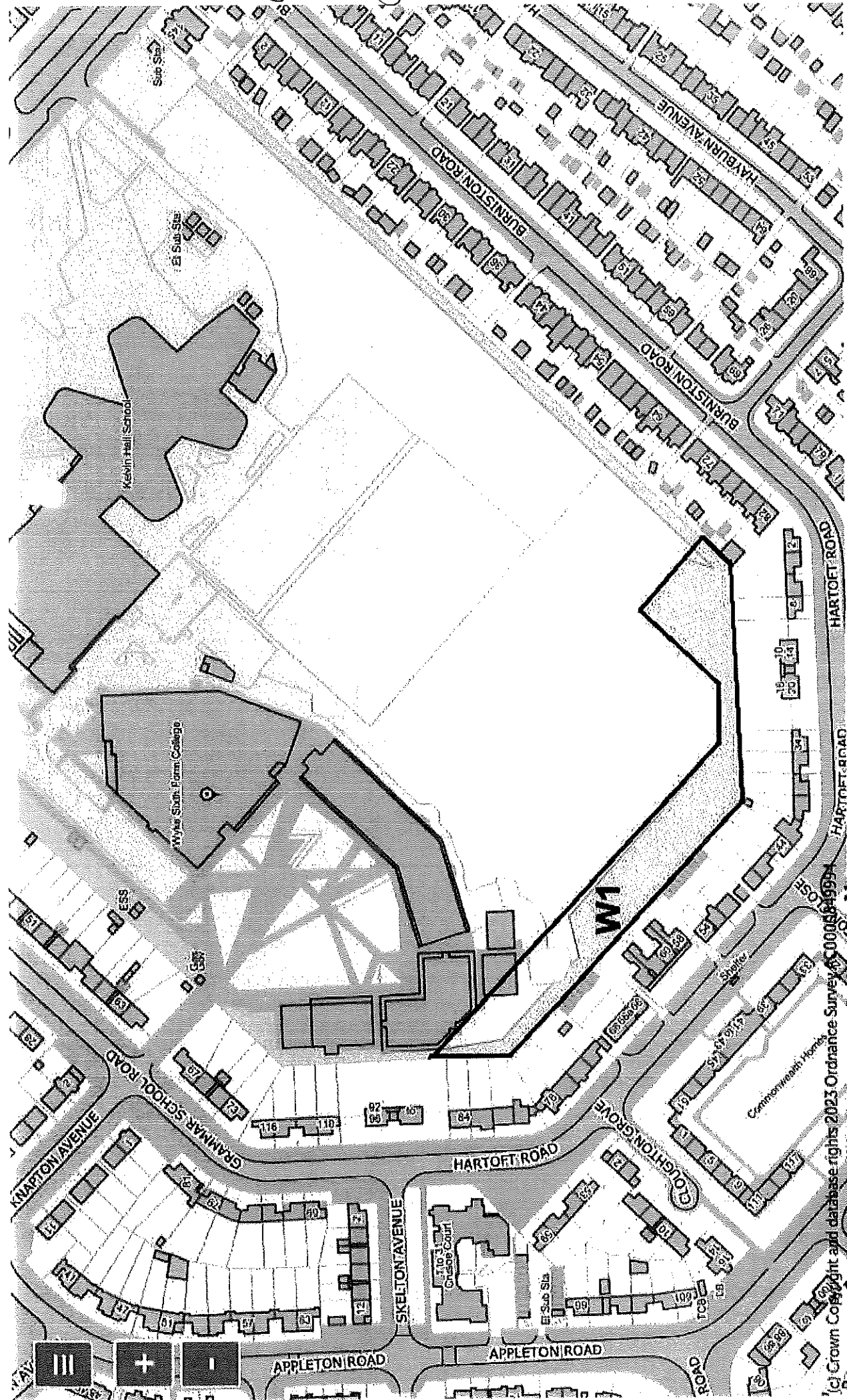

T1

Copyright and database rights 2025 Ordnance Survey. NC0000849994

1 - Conifer

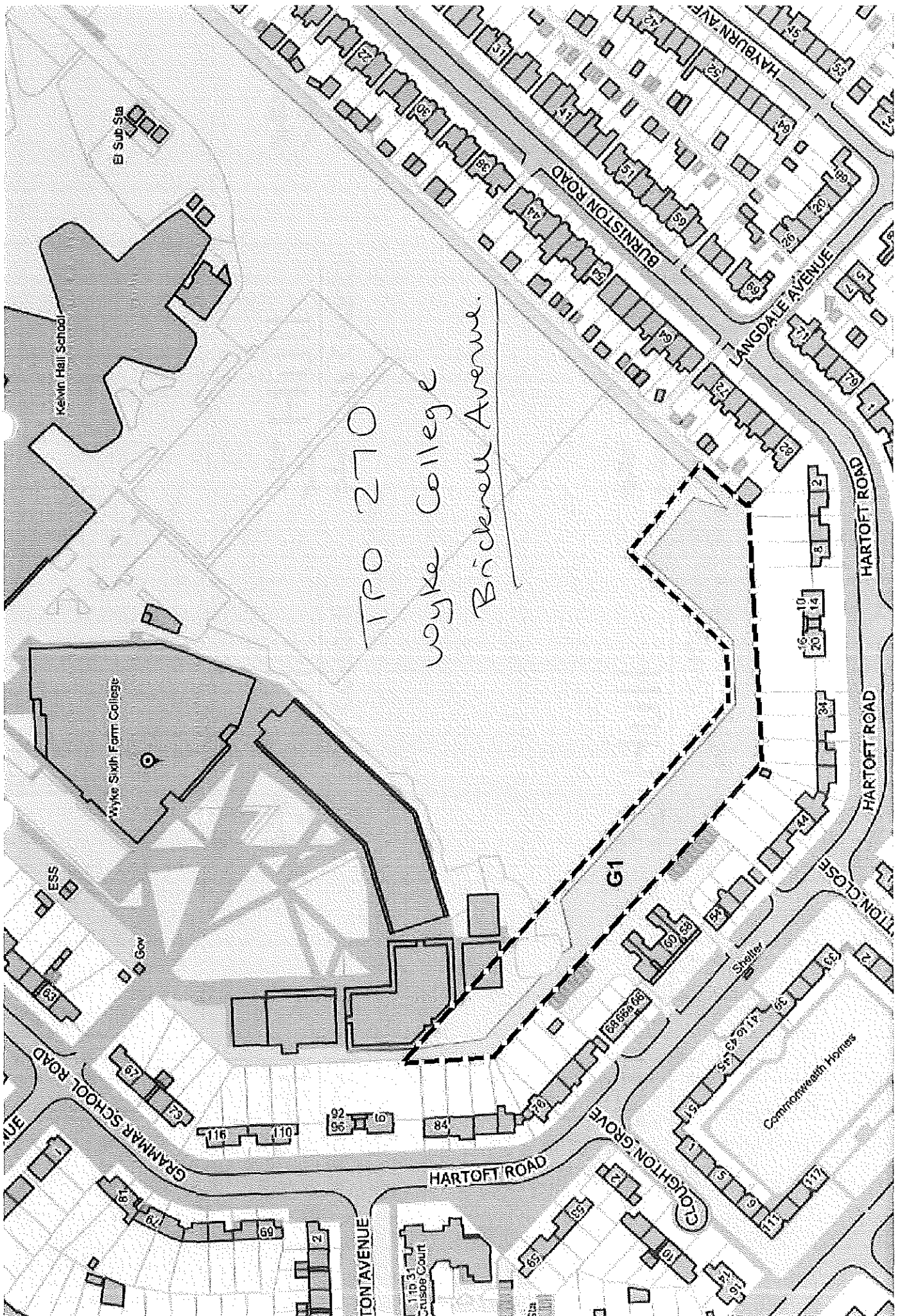


Wyke College, Bncknell Avenue TPO 277



W1 = Woodland of mixed hardwoods at Wyke College

(c) Crown Copyright and database rights 2023 Ordnance Survey 100019849994



TPO 270

Wyke College

Bicknell Avenue

Kevin Hall School

Wyke Sixth Form College

Commonwealth Homes

HARTOFT ROAD

TON AVENUE

CLOUGHTON GROVE

BURNSTON ROAD

LANGDALE AVENUE

HARTOFT ROAD

HARTOFT ROAD

CLAYTON CLOSE

ESS

Gov

Shelter

CRISTOBAL COURT

El Sub Sta

ARBORICULTURAL SURVEY/ASSESSMENT

DATE: - 01.07.19

ADDRESS: - 121 Bricknell Av


OWNERSHIP: - Private

ASSESSED BY: - A Sivell-Thompson

LOCATION: -

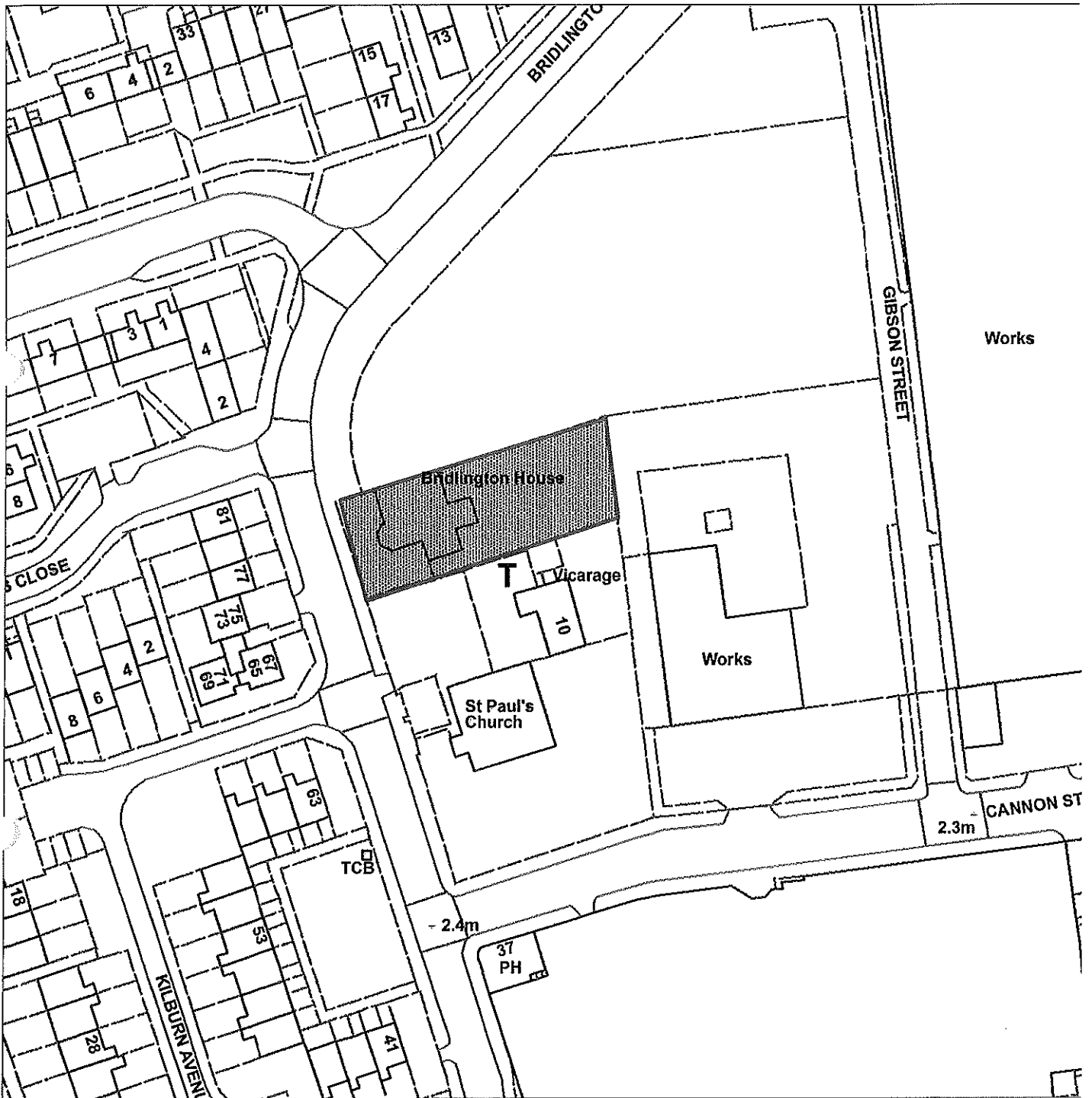
T1 on the map

MAP (not to scale)



TPO25 Bridlington Avenue

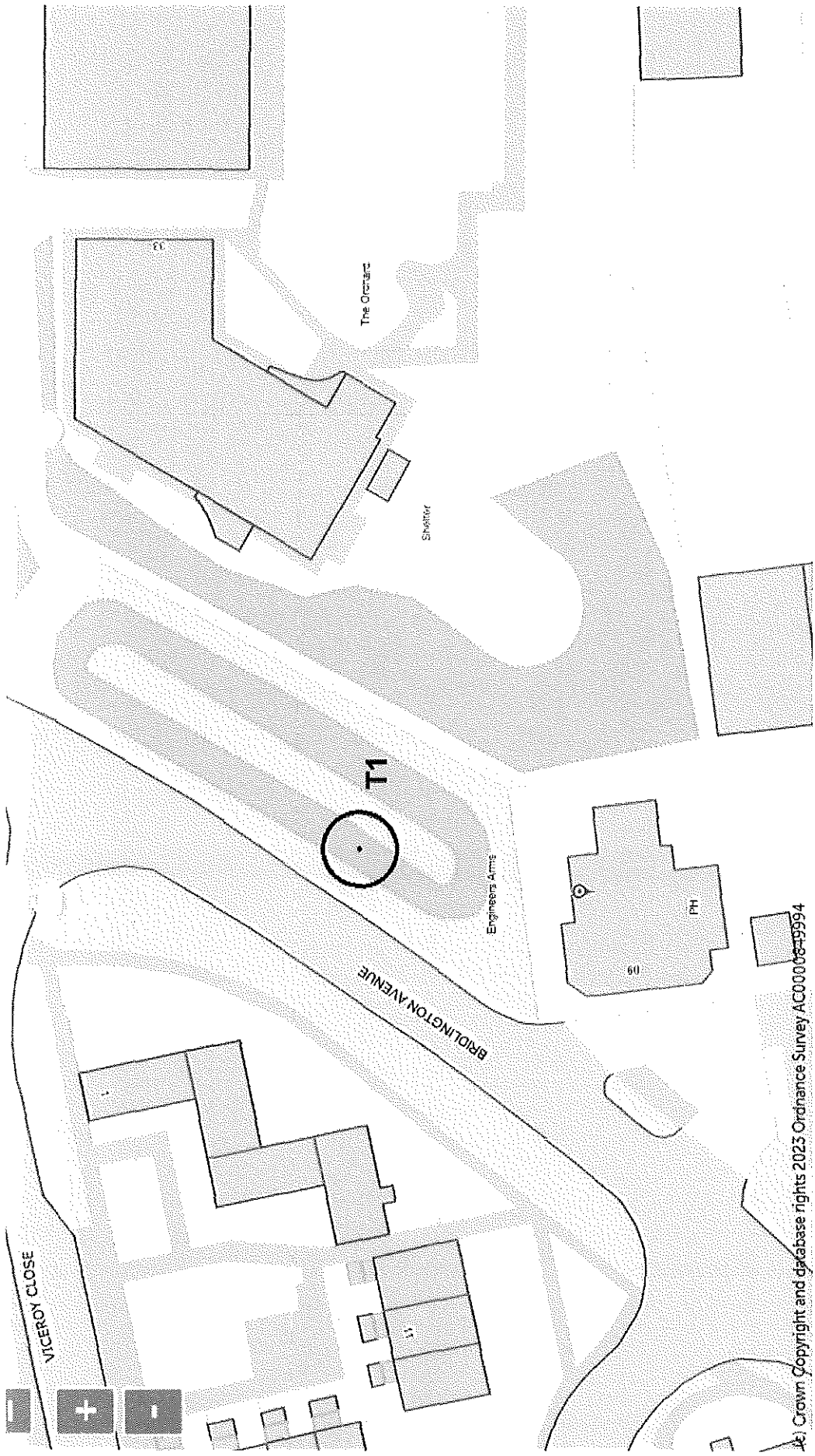
Not Set



Scale : 1:1063

Organisation	Hull City Council
Department	Planning
	Not Set
Date	28 April 2015

Bridlington Avenue, land to north
of former Engineers Arms.

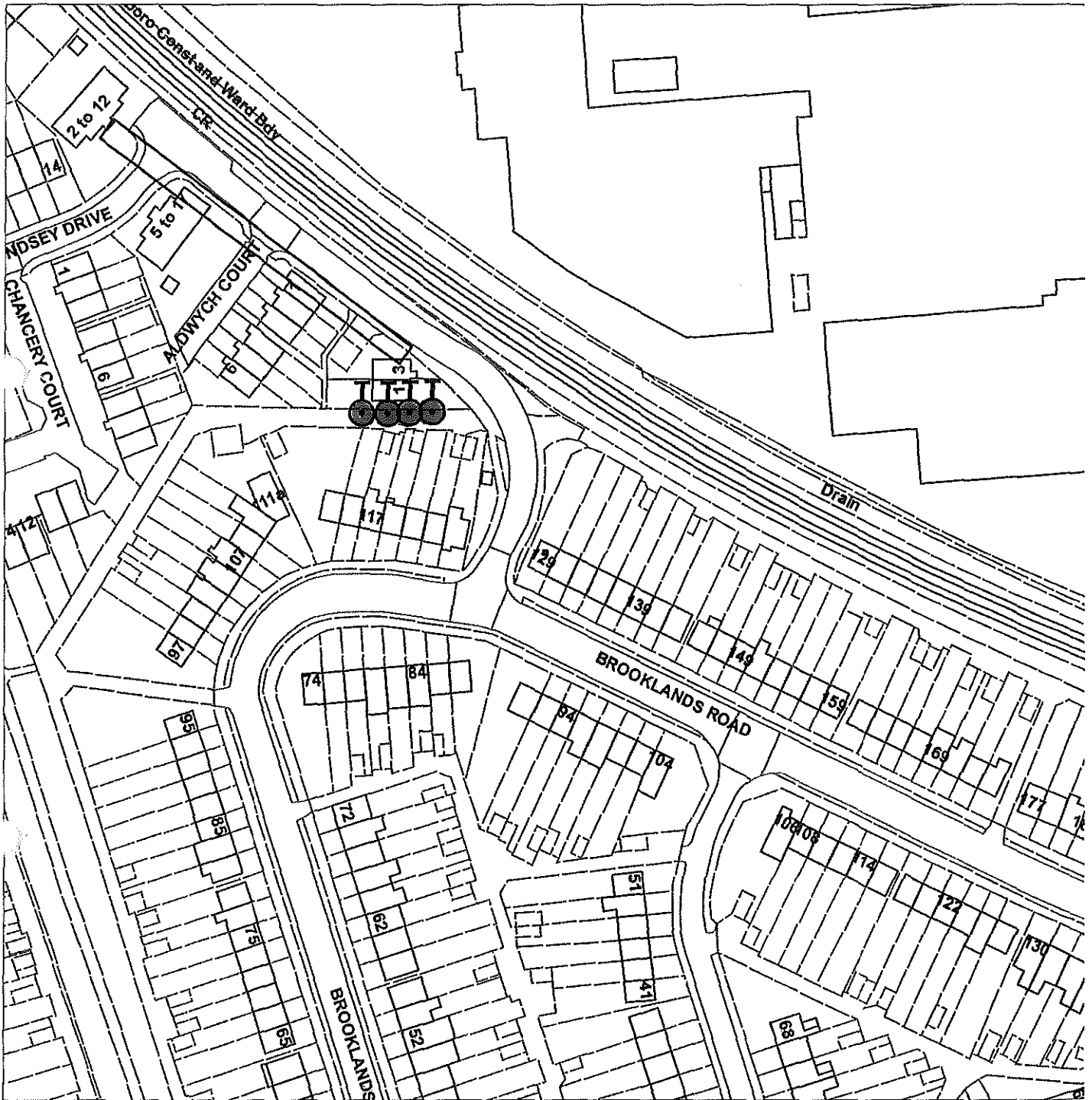


© Crown Copyright and database rights 2023 Ordnance Survey AC0000619994

T1 = mature Sycamore tree

TPO 60 Brooklands Road, Land to the north of

Not Set

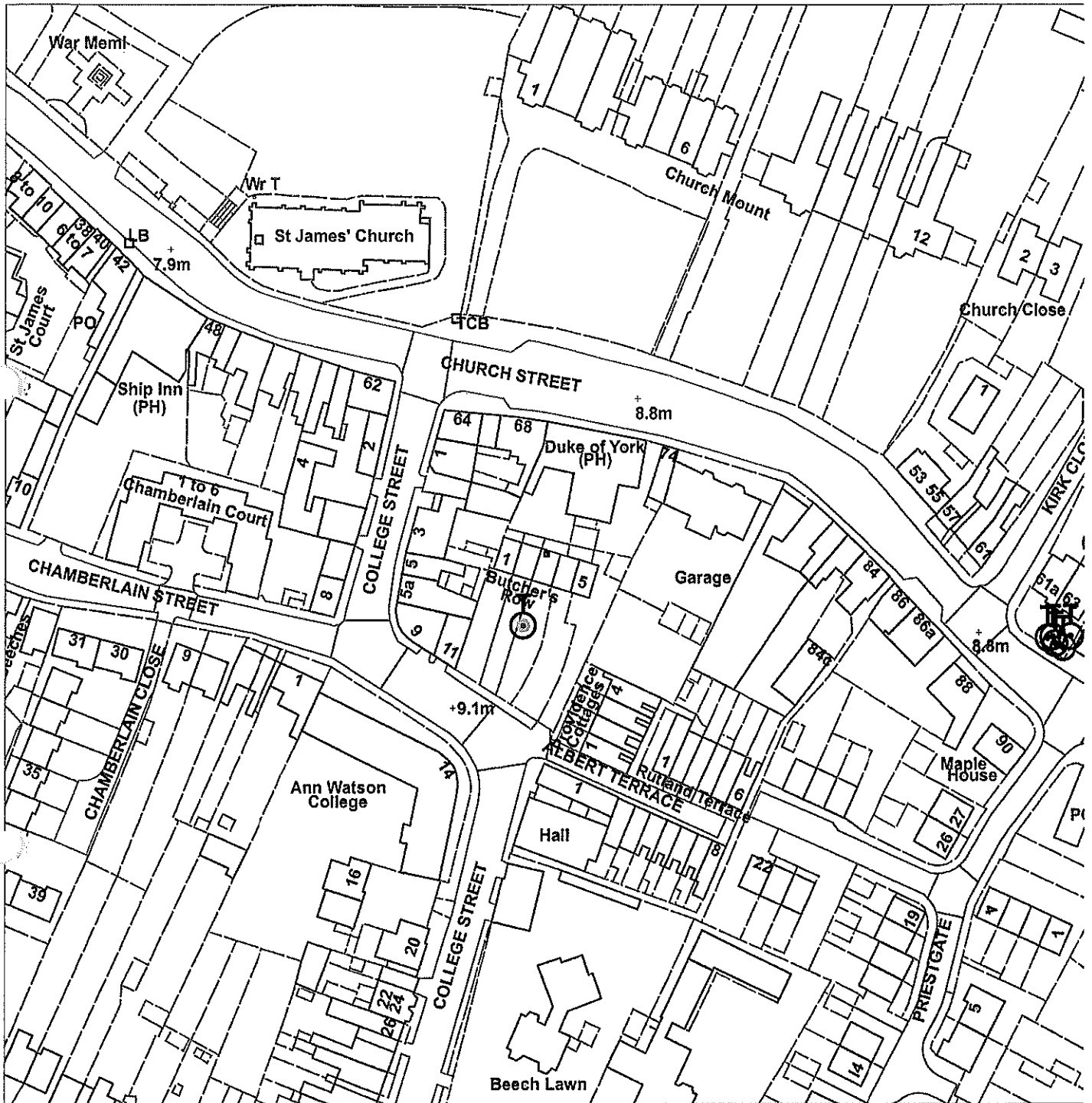


Scale : 1:1248

Organisation	Hull City Council
Department	Planning Department
	Not Set
Date	27 April 2015

TPO 194 3 Butchers Row

Not Set



Scale : 1:1248

Organisation	Hull City Council
Department	Planning Department
	Not Set
Date	27 April 2015