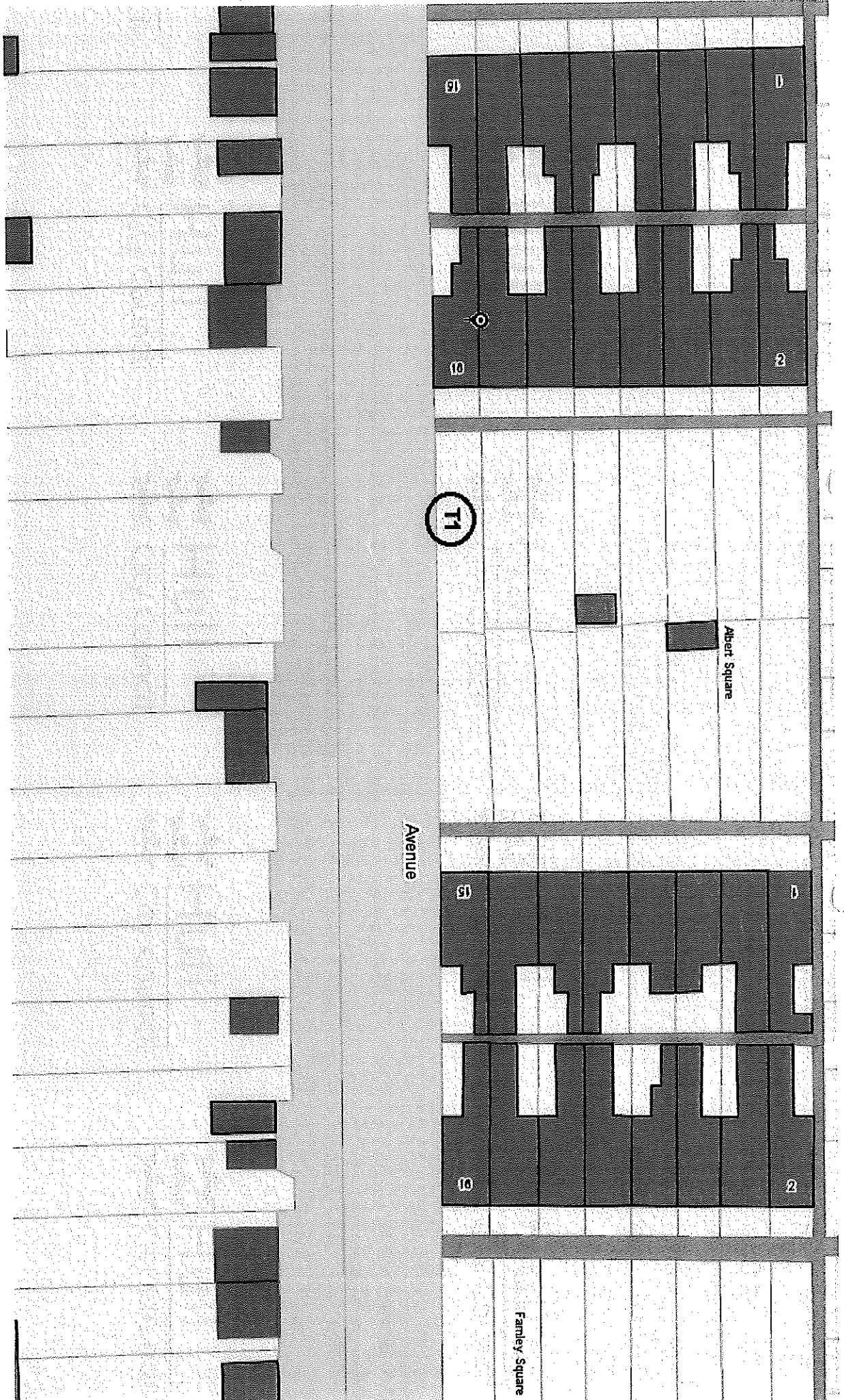
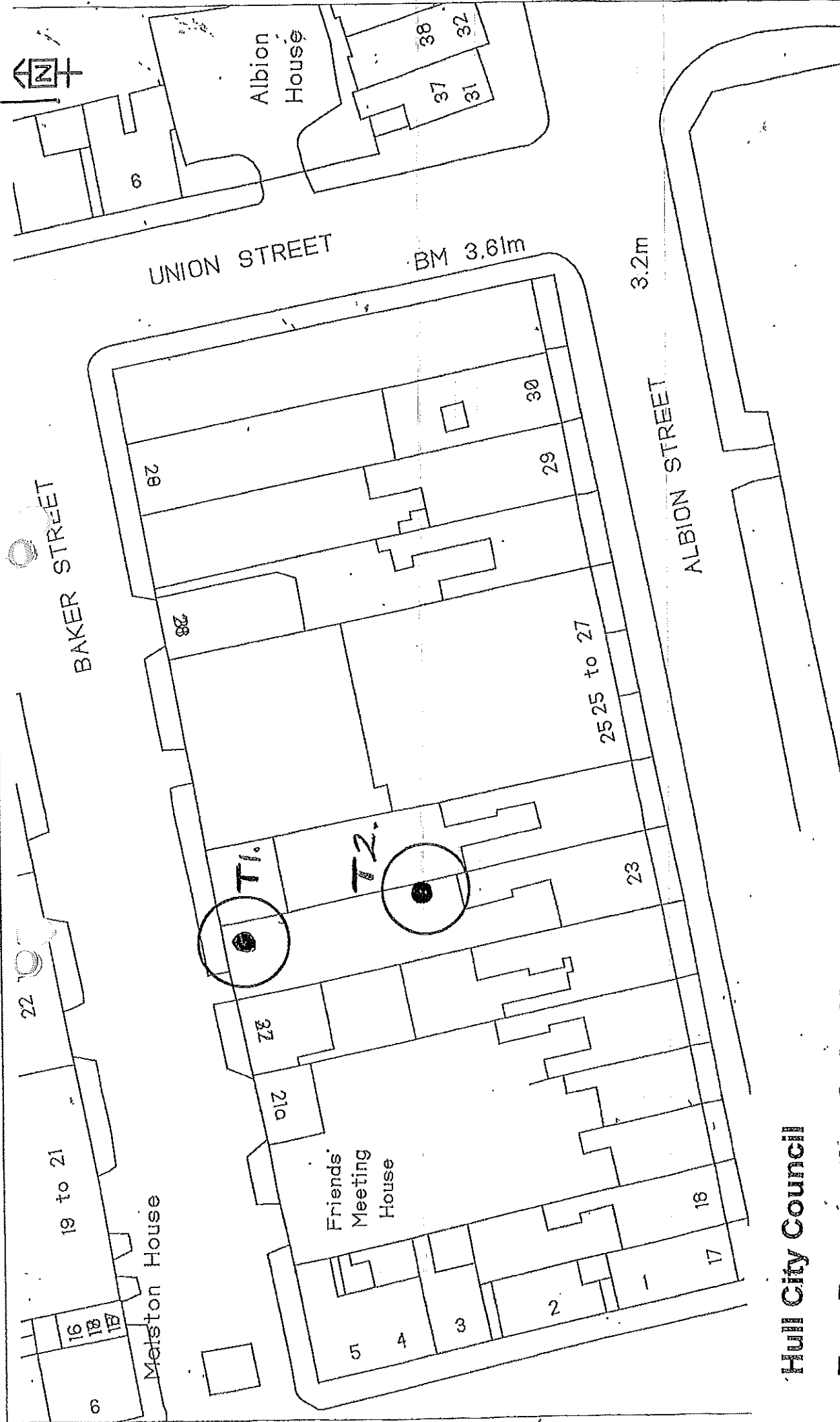


16 Albert Square,





Scale 1:500 Printed by T 27/06/2016 11:22
 This map is reproduced from Ordnance Survey material with the permission of Ordnance Survey on behalf of the Controller of Her Majesty's Stationary Office © Crown Copyright. Unauthorised reproduction infringes Crown Copyright and may lead to prosecution or civil proceedings. Kingston upon Hull City Council Licence No. 100023372 2013

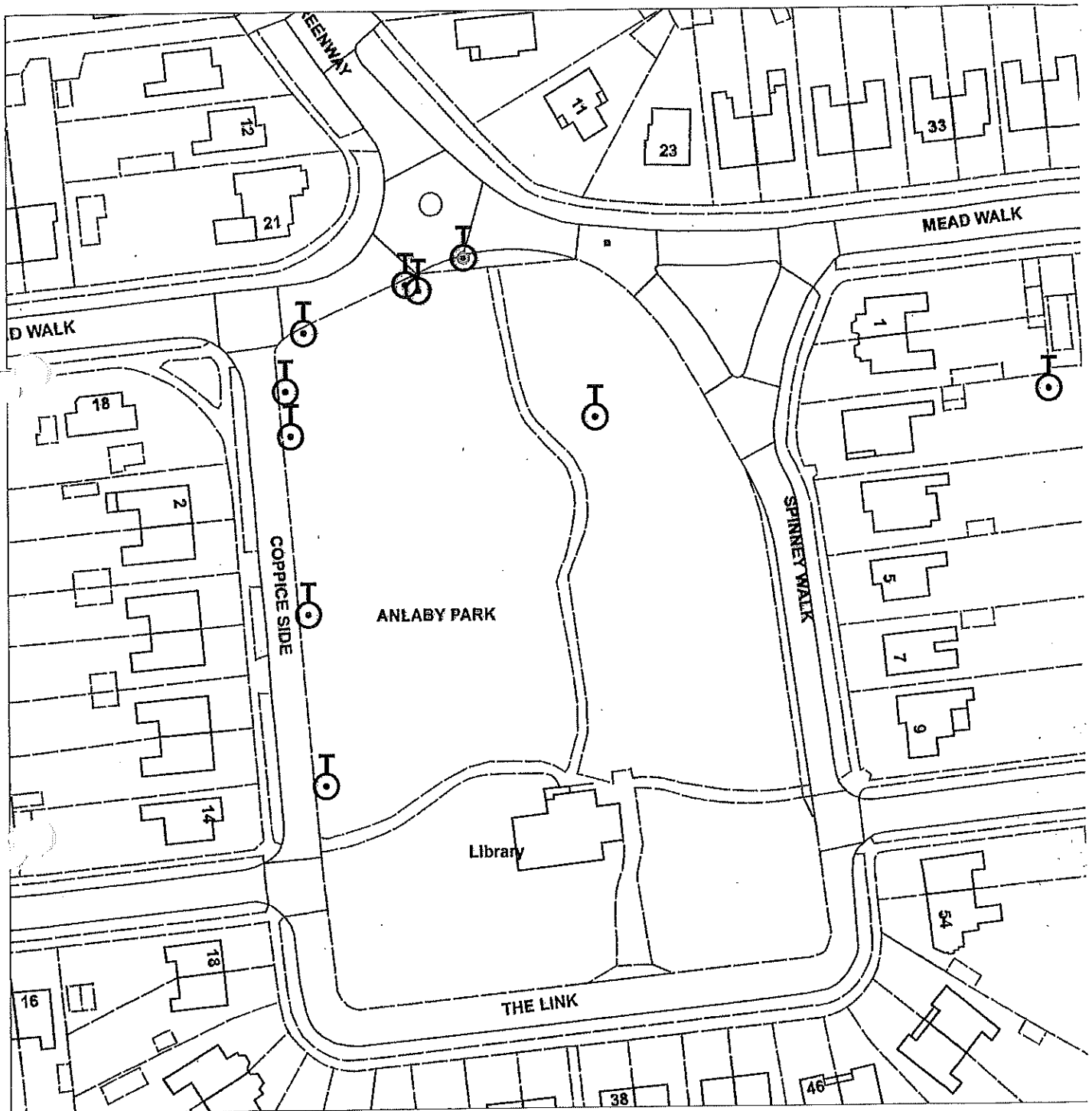
Hull City Council
Tree Preservation Order No
23 Albion Street Hull



TPOA Anlaby Park Recreation Ground



Not Set



Scale : 1:1063

Organisation	Hull City Council
Department	Planning Department
	Not Set
Date	22 April 2015

TPO 253
LYNDESEY PLACE
ANLBY ROAD

Isaac Robinson Hou

El. Sub. Sta

Neighbourhood
Centre

Kathiel Wilson
Centre

TCB

B1231 (ANLBY RC)

T3
T4
T3

T1
T2

20

21

12

10

14

22

TPO 130 1057 Anlaby Road



Not Set



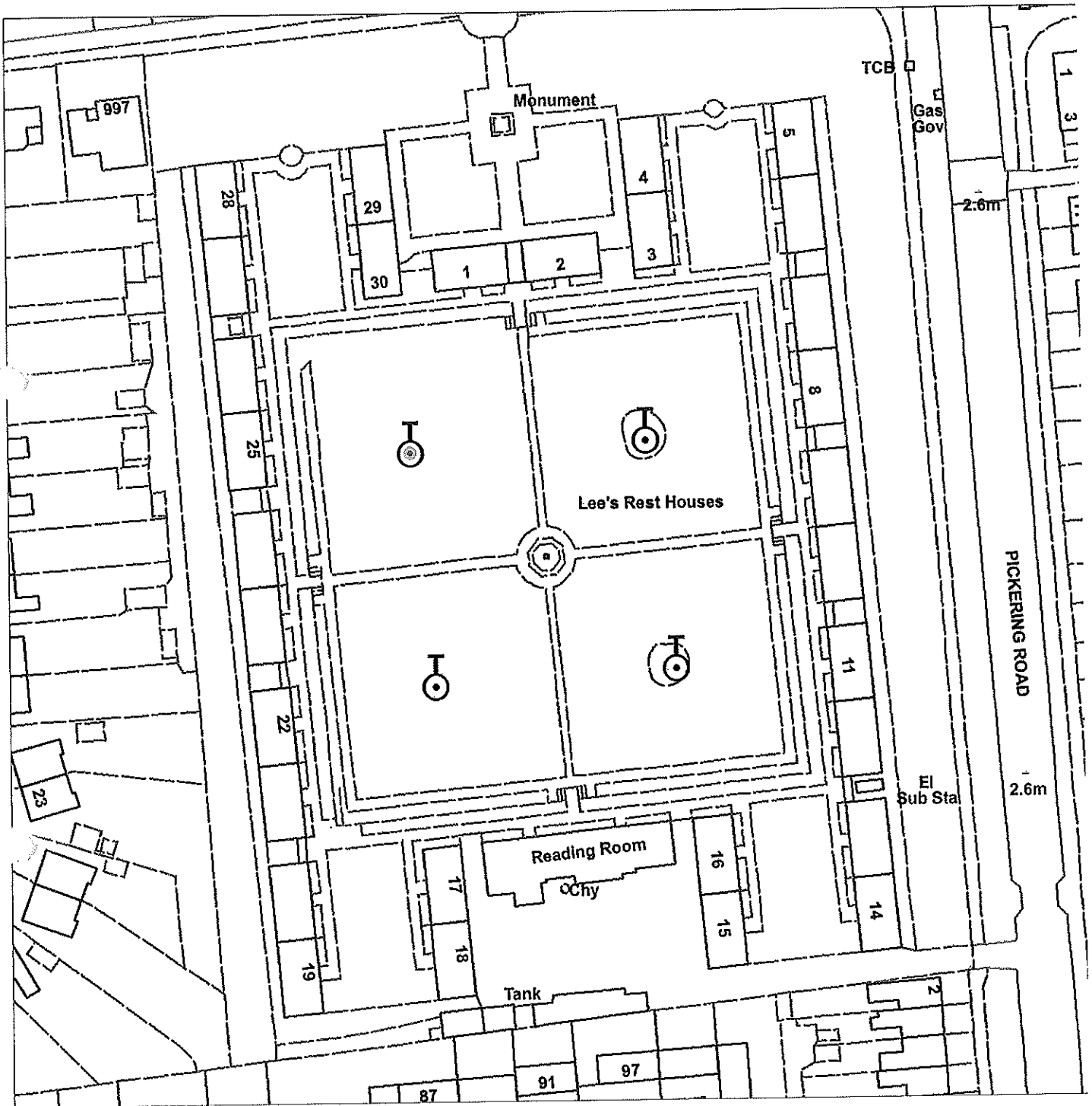
Scale : 1:1248

Organisation	Hull City Council
Department	Planning Department
	Not Set
Date	27 April 2015

TPO 92 Lees Rest Homes, Anlaby Road

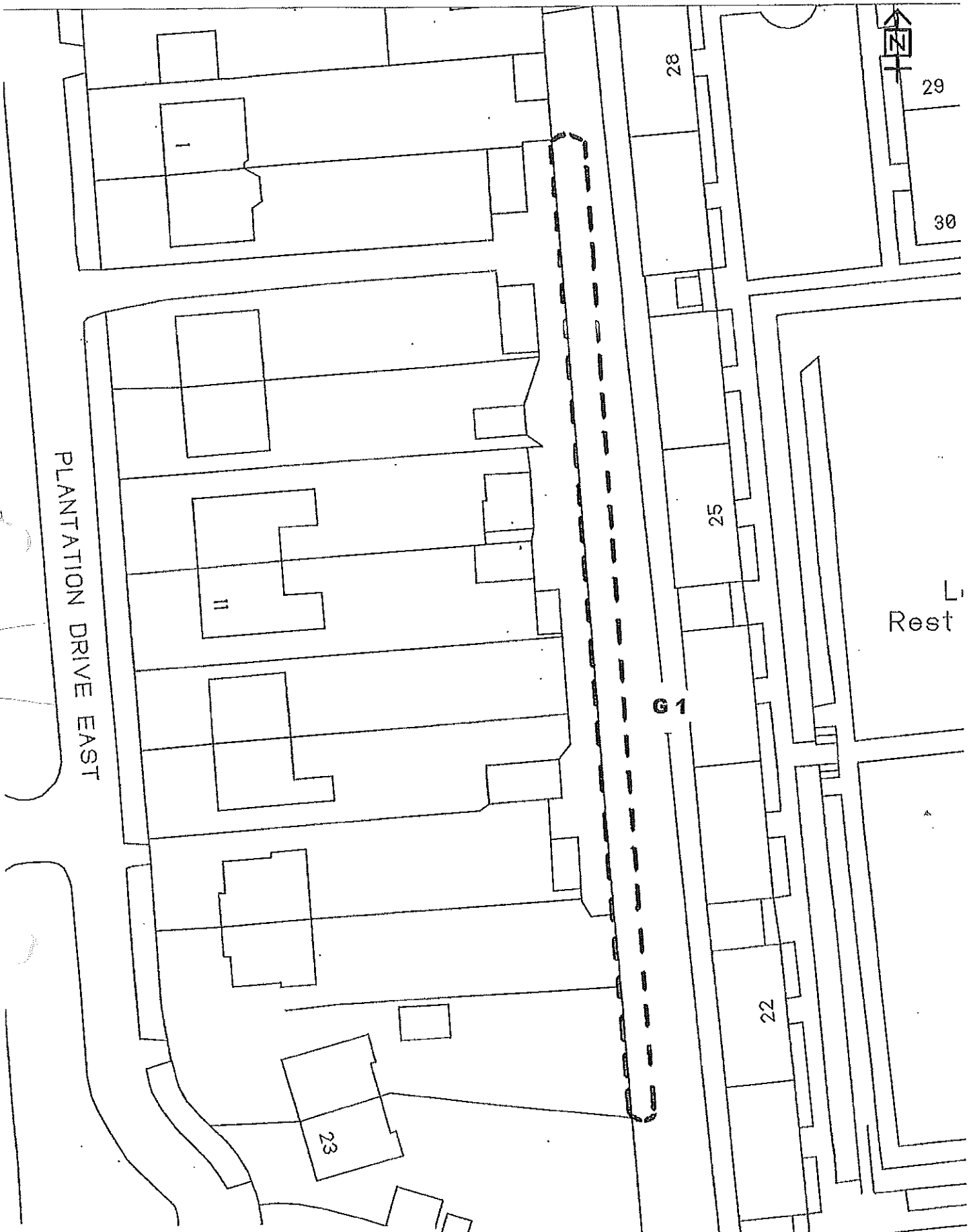


Not Set



Scale : 1:1063

Organisation	Hull City Council
Department	Planning Department
	Not Set
Date	27 April 2015



Hull City Council

Tree Preservation Order No 207

Lees Rest Homes Anlaby Road

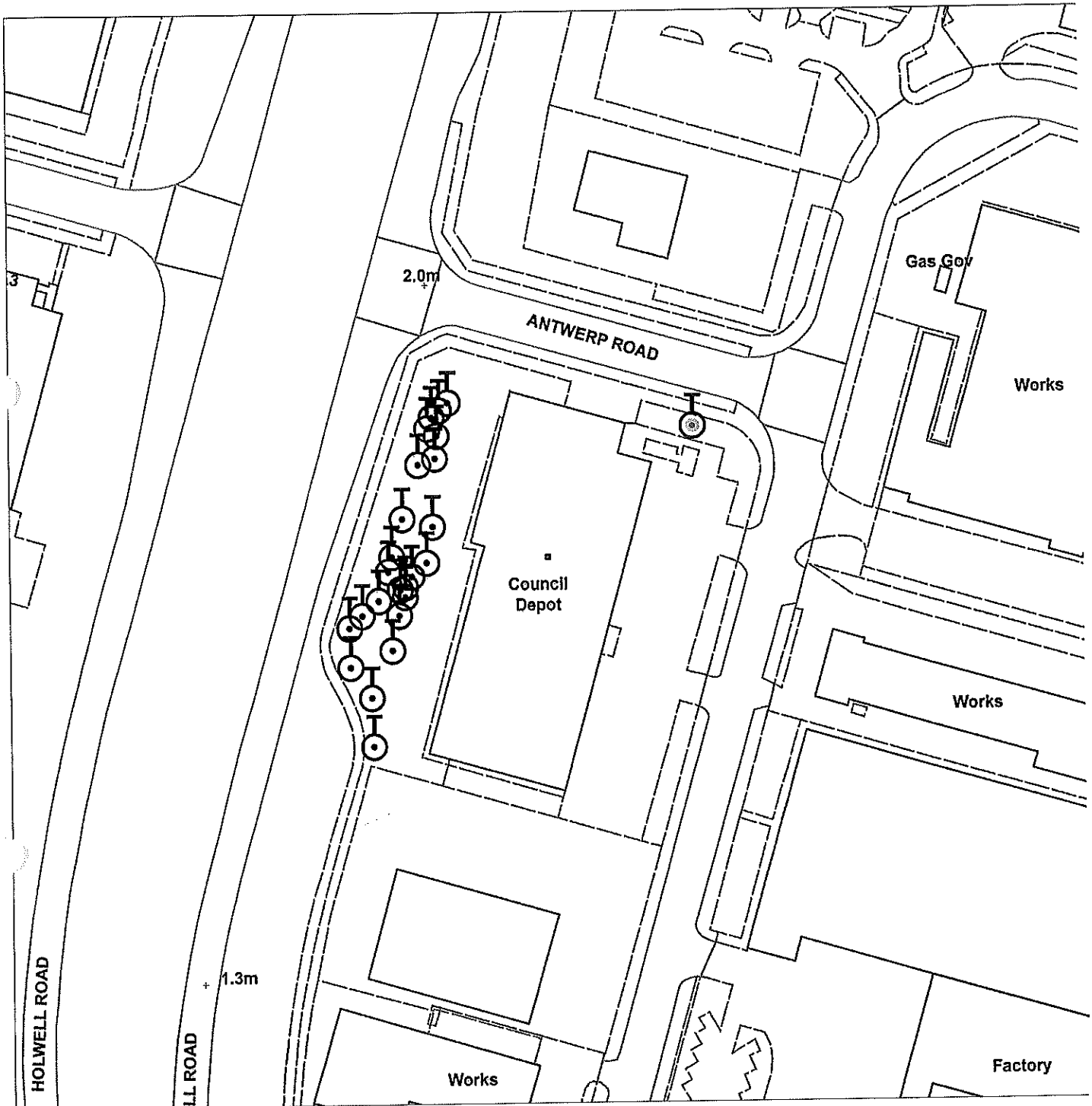
Scale 1:500 Printed by T 03/12/2015 16:44

This map is reproduced from Ordnance Survey material with the permission of Ordnance Survey on behalf of the Controller of Her Majesty's Stationery Office © Crown Copyright. Unauthorised reproduction infringes Crown Copyright and may lead to prosecution or civil proceedings. Kingston upon Hull City Council Licence No. 100023372 2013

TPO 183 N P Hire Ltd 2B Antwerp Road



Not Set



Scale : 1:1248

Organisation	Hull City Council
Department	Planning Department
	Not Set
Date	27 April 2015

TPO22 Ash Grove



Not Set



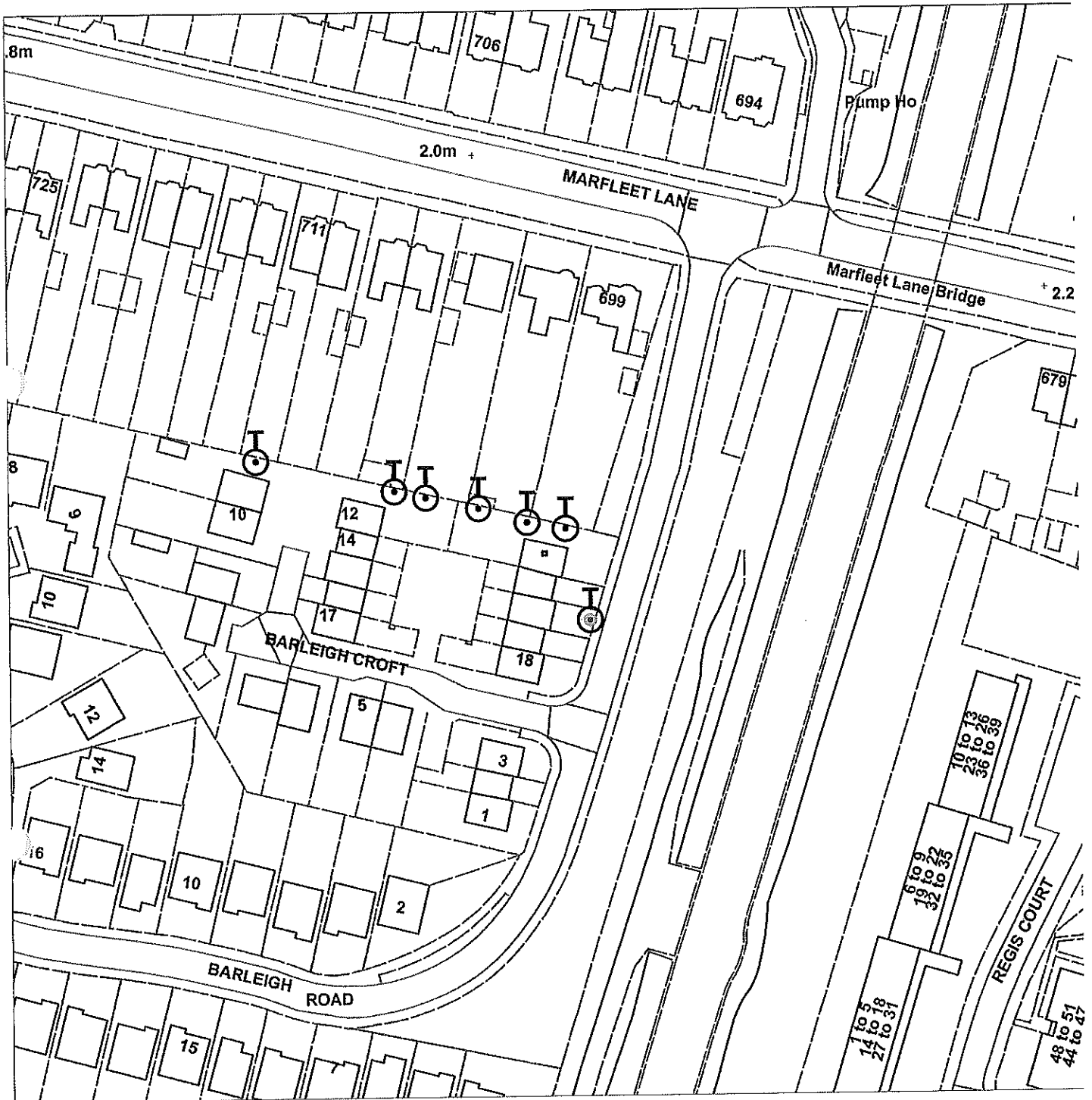
Scale : 1:1063

Organisation	Hull City Council
Department	Planning
	Not Set
Date	22 April 2015

TPO83 Barleigh Road, former site of Marfleet House



Not Set



Scale : 1:1063

Organisation	Hull
Department	Hull City Council
	Not Set
Date	24 April 2015

TPO7 Barra Close, rear of 240-254 Saltshouse Road



Not Set



Scale : 1:1063

Organisation	Hull City Council
Department	Planning
	Not Set
Date	28 April 2015



TPO no. 306 – 7 Beech Grove, Hull. HU5 1LY

TPO82 Princes Avenue/Belvoir Street

Not Set



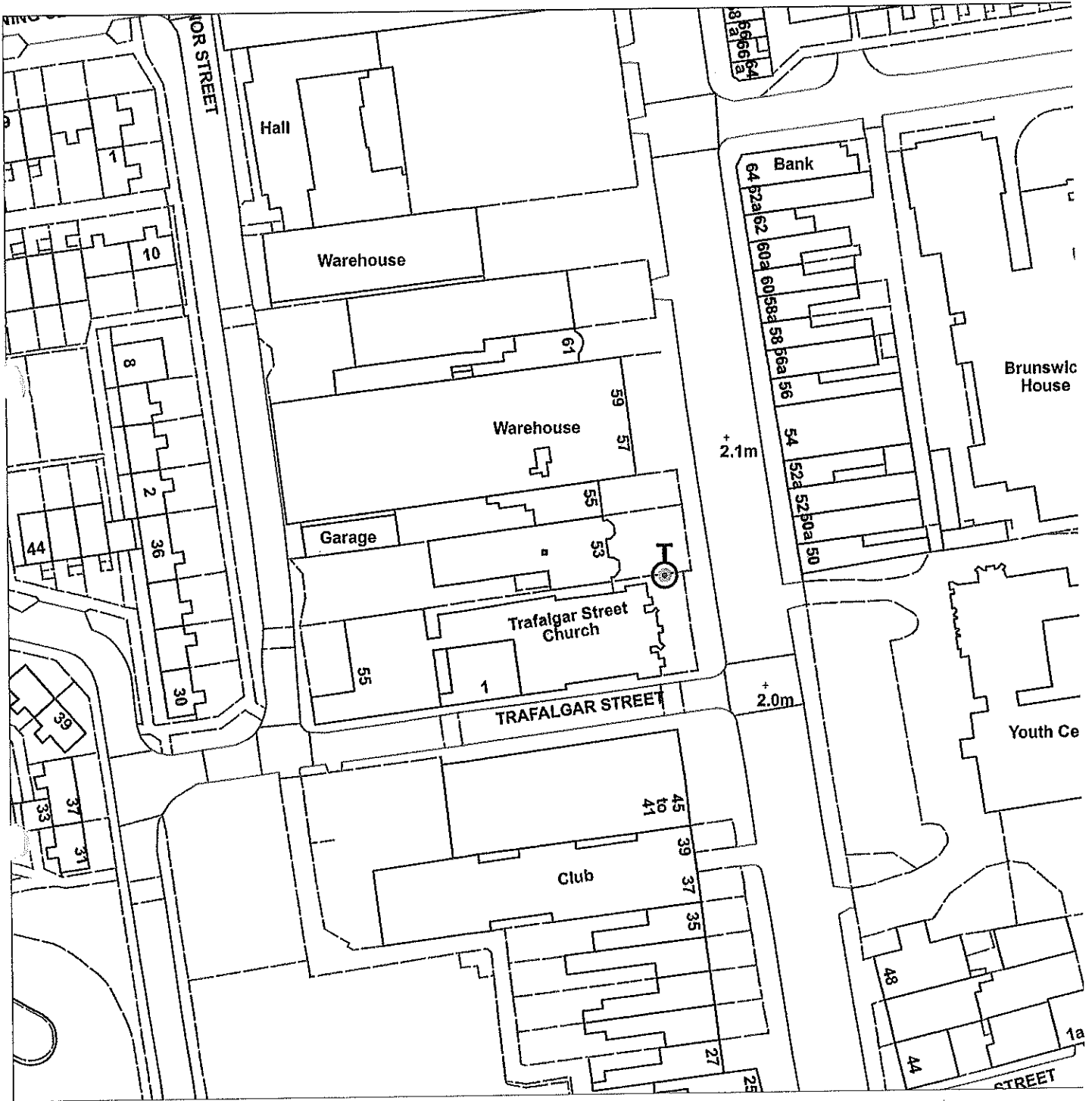
Scale : 1:531

Organisation	Hull
Department	Hull City Council
	Not Set
Date	24 April 2015

TPO87 51-53 Beverley Road



Not Set



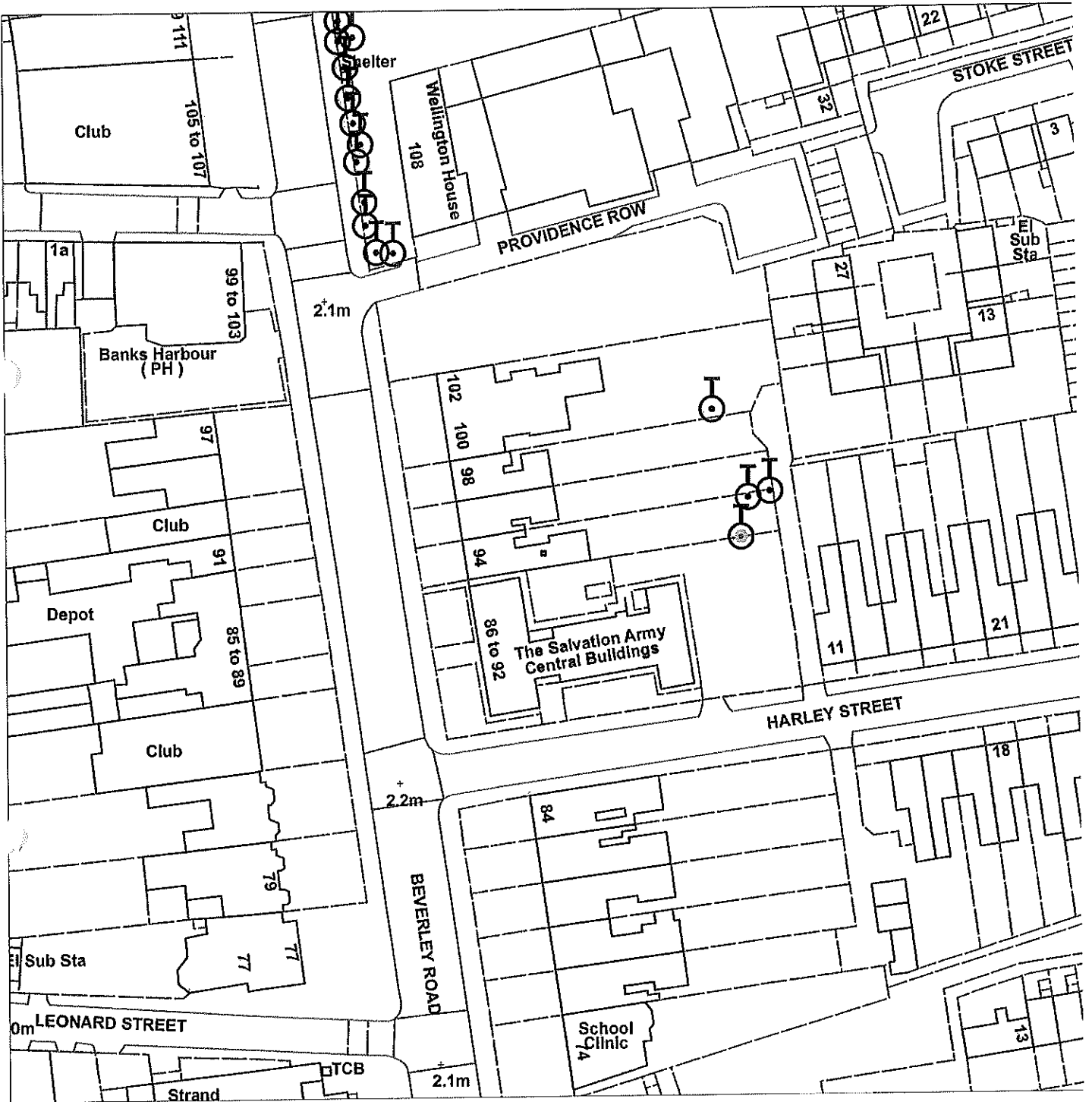
Scale : 1:1063

Organisation	Hull City Council
Department	Planning
	Not Set
Date	24 April 2015

TPO68 94 Beverley Road



Not Set



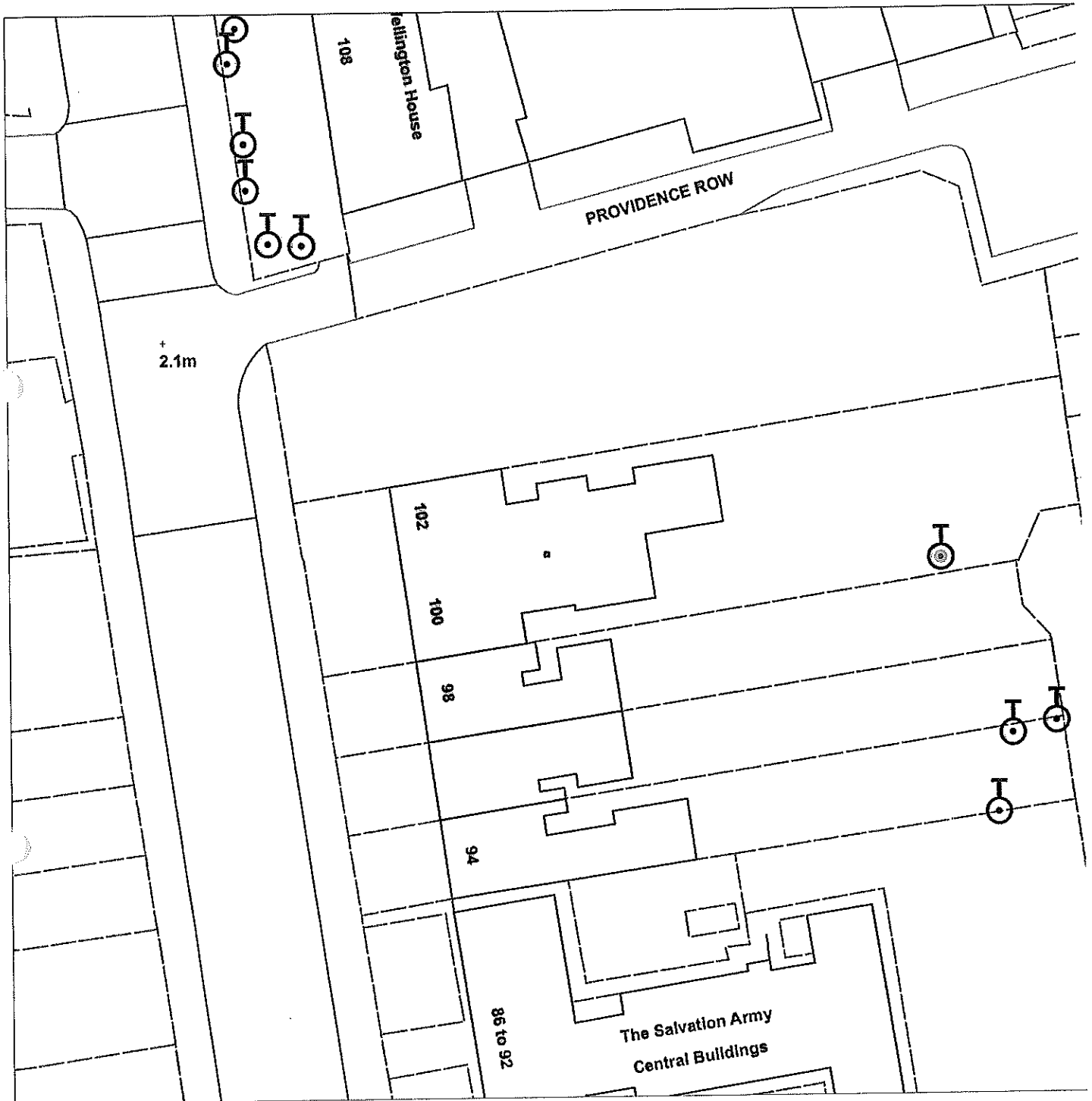
Scale : 1:1063

Organisation	Hull City Council
Department	Planning
	Not Set
Date	28 April 2015

TPO11 Grosvenor House, 100-102 Beverley Road



Not Set



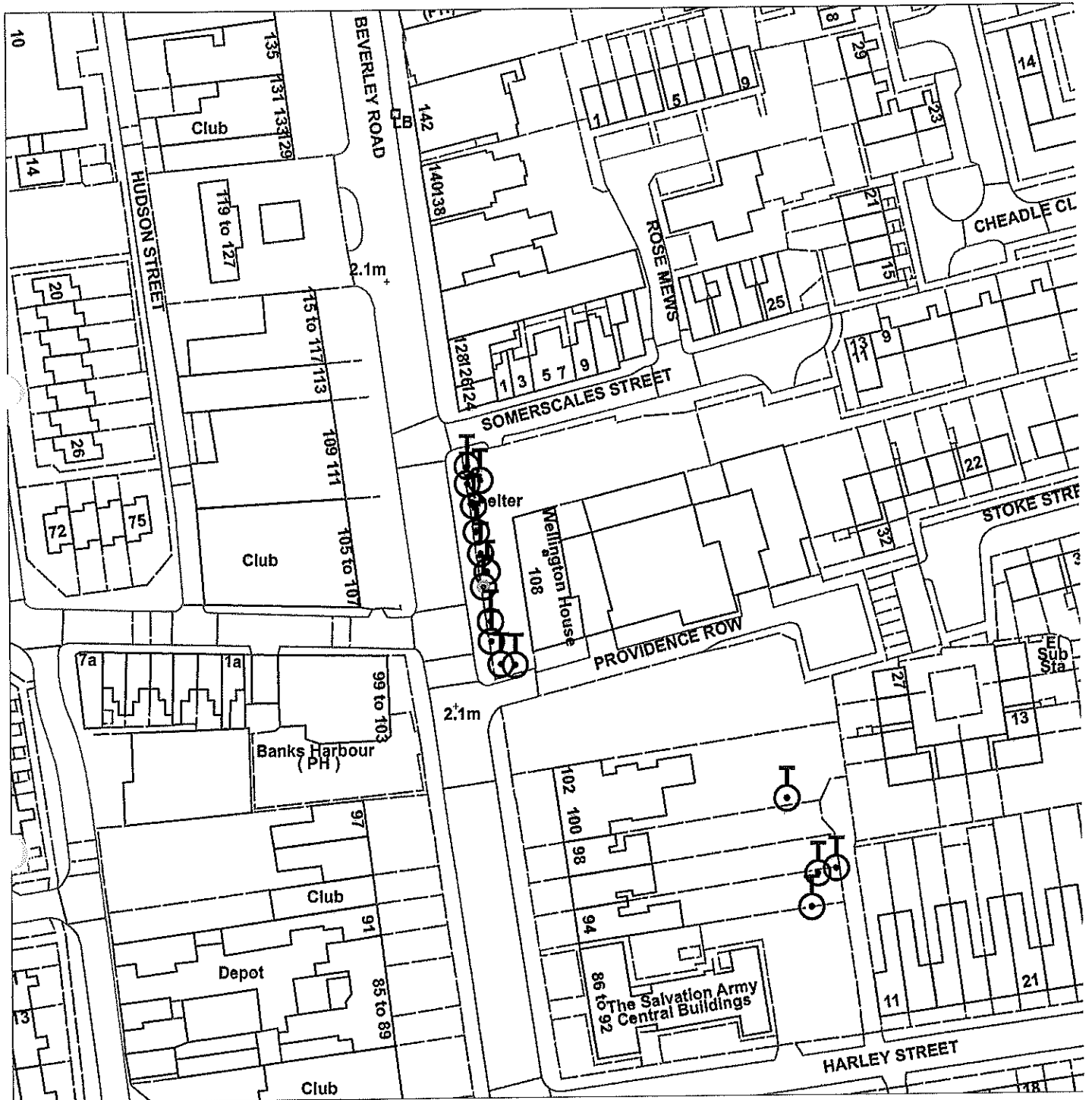
Scale : 1:531

Organisation	Hull City Council
Department	Planning
	Not Set
Date	22 April 2015

TPO 175 108 Beverley Road, Wellington House



Not Set



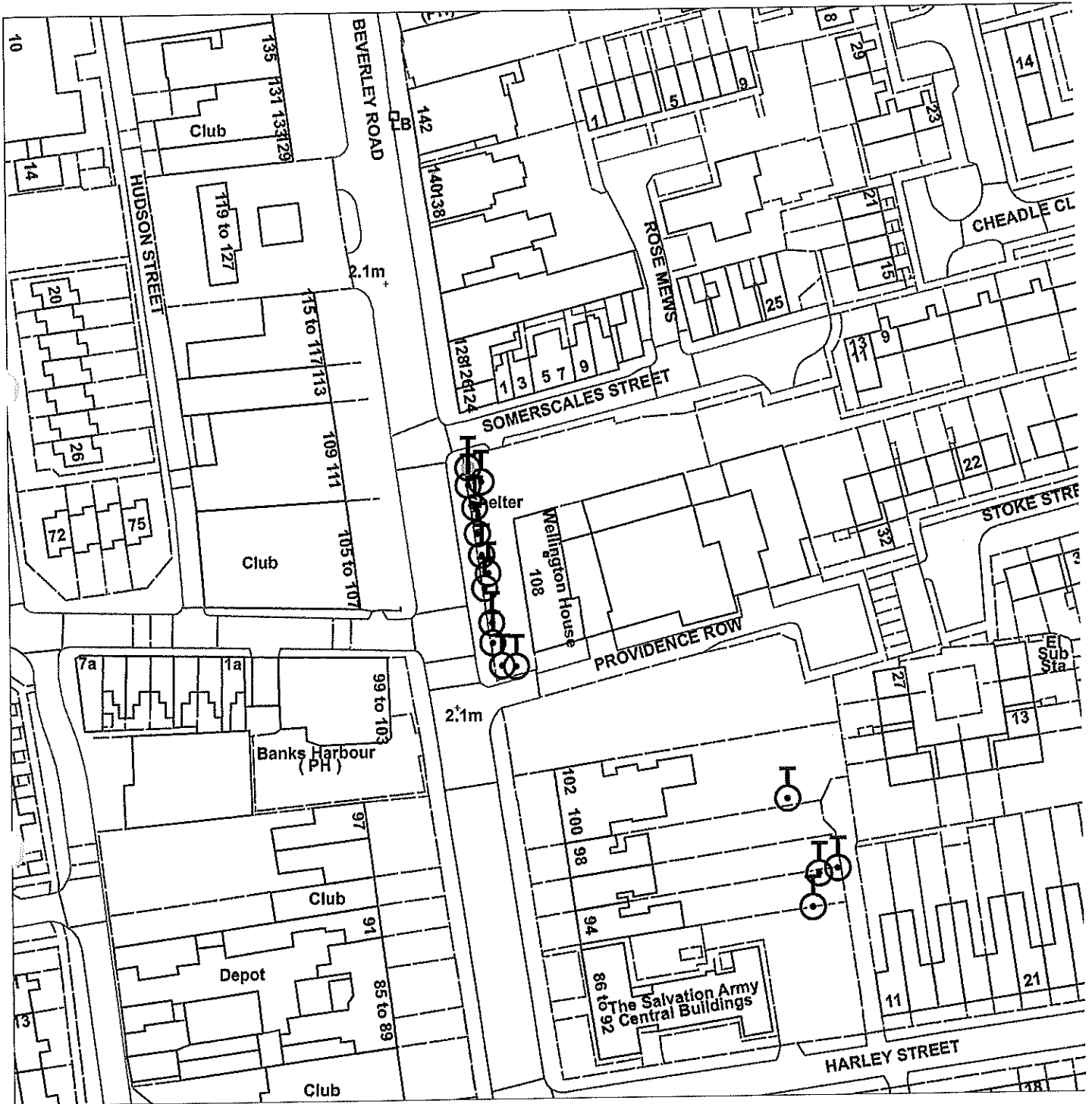
Scale : 1:1248

Organisation	Hull City Council
Department	Planning Department
	Not Set
Date	27 April 2015

TPO 175A 108 Beverley Road, Wellington House



Not Set



Scale : 1:1248

Organisation	Hull City Council
Department	Planning Department
	Not Set
Date	27 April 2015

262

EP 262

TPO 221

BM 2.78m

2.2m

263 to 265

265

Clifton House
Medical Centre

G1

2

GROVE STREET

Hull City Council

Tree Preservation Order No

263 - 265 Beverley Road

6

West View

1

14

16

Garage

Scale 1:500 Printed by T 15/03/2018 12:29
© Crown copyright and database rights 2018

EI Sub St

Mapping sourced from
Ordnance Survey

TPO 149 267 Beverley Road



Not Set

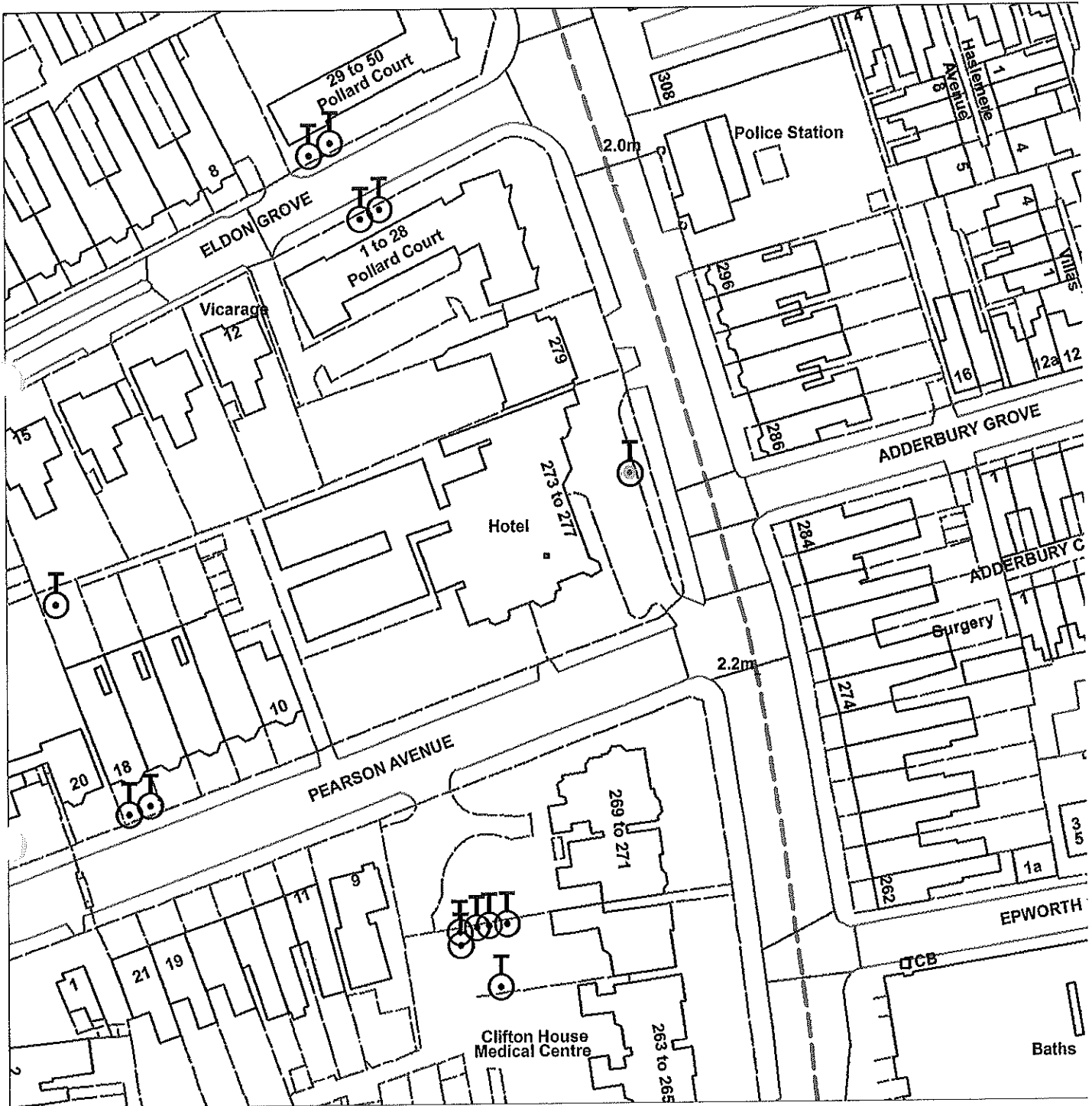


Scale : 1:1248

Organisation	Hull City Council
Department	Planning Department
	Not Set
Date	27 April 2015

TPO91 273-277 Beverley Road

Not Set



Scale : 1:1063

Organisation	Hull City Council
Department	Planning
	Not Set
Date	24 April 2015

(no. 273-277 Beverley Rd).

TPO 192 Beverley Road, Dorchester Hotel



Not Set



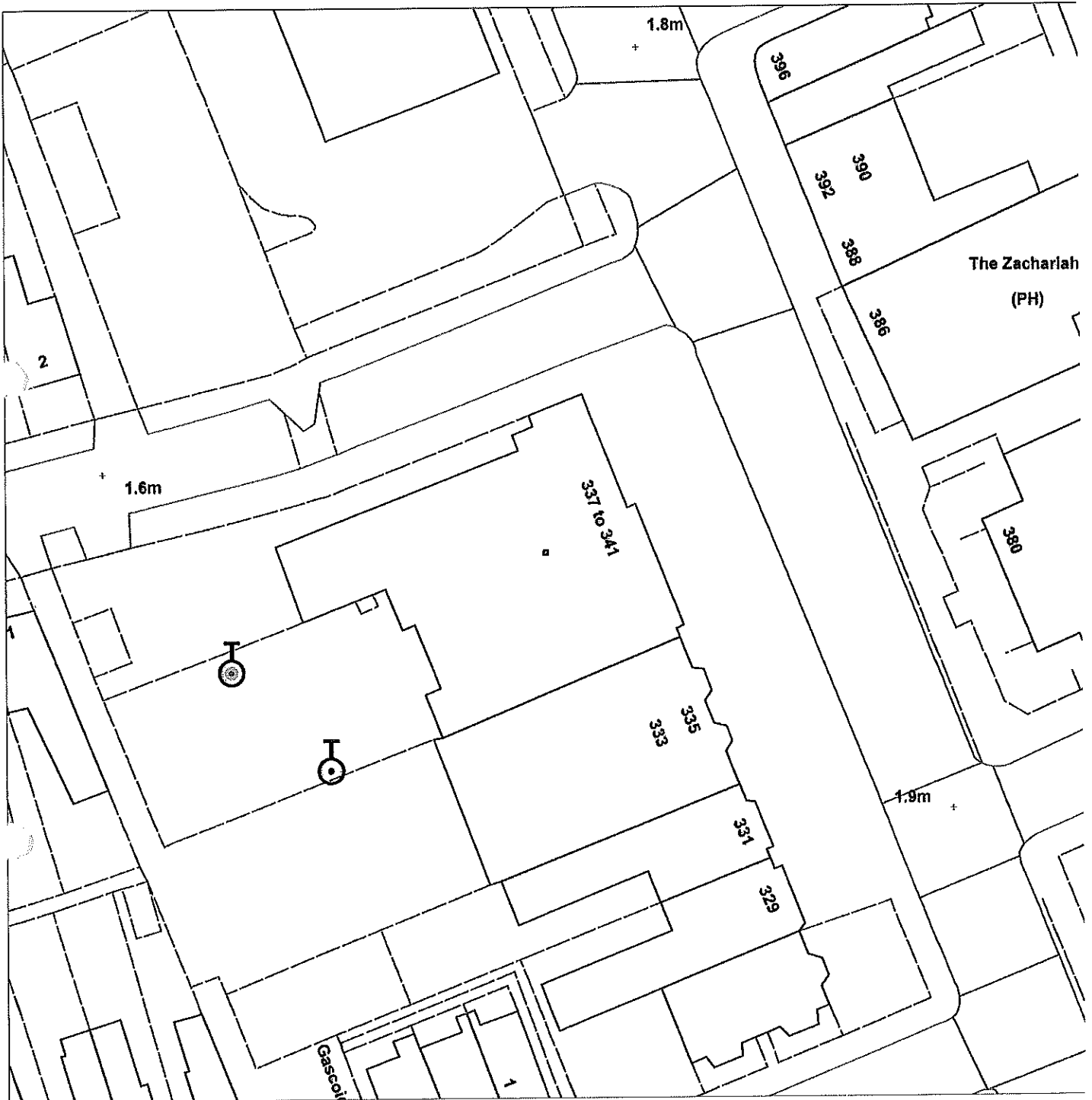
Scale : 1:1248

Organisation	Hull City Council
Department	Planning Department
	Not Set
Date	27 April 2015

TPO23 337-339 Beverley Road



Not Set



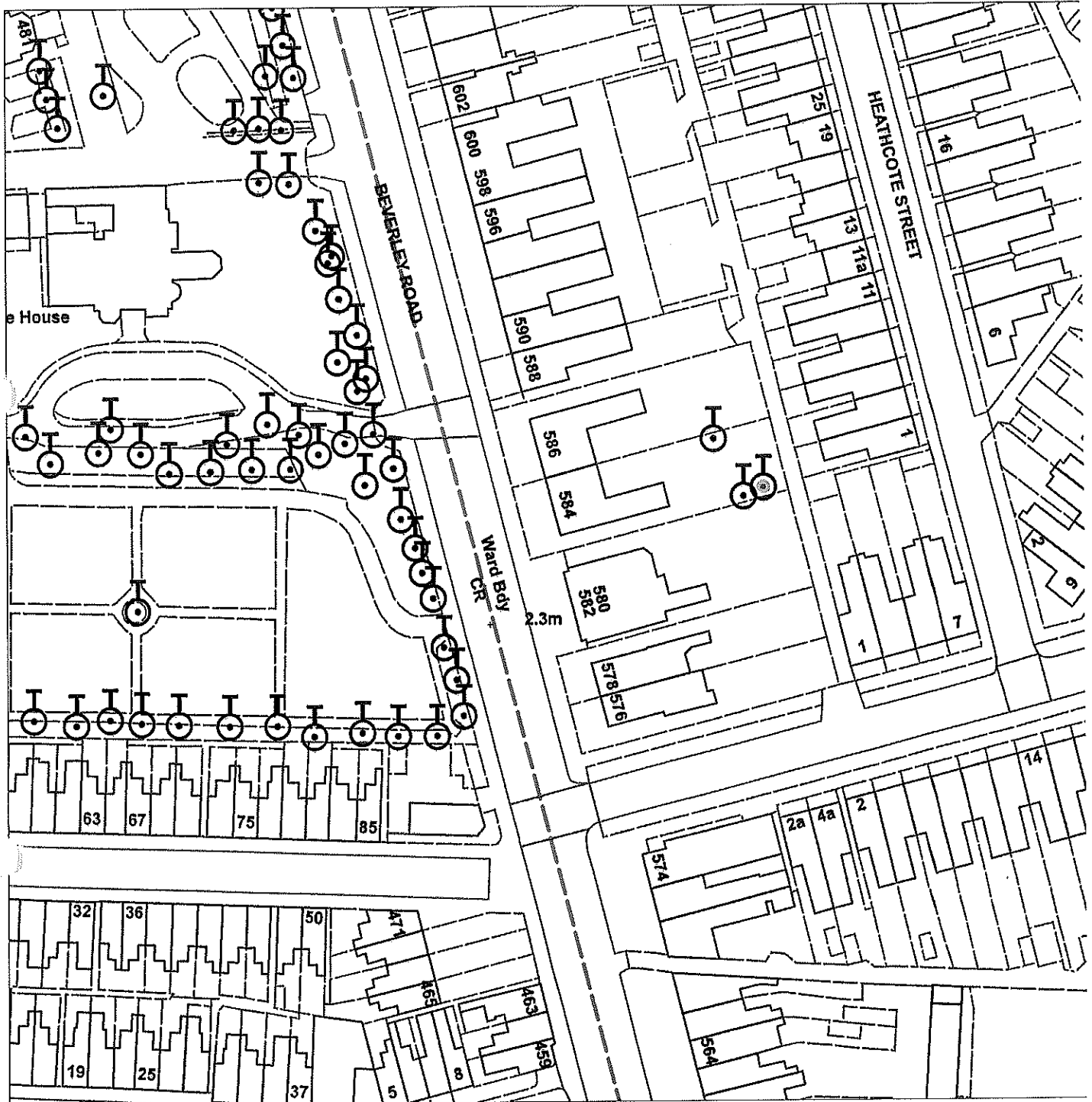
Scale : 1:531

Organisation	Hull City Council
Department	Planning Department
	Not Set
Date	22 April 2015

TPO69 584 Beverley Road



Not Set



Scale : 1:1063

Organisation	Hull City Council
Department	Planning
	Not Set
Date	22 April 2015

Ivanhoe, 665 Beverley Road
Tree Preservation Order No.189
T1 - Ash



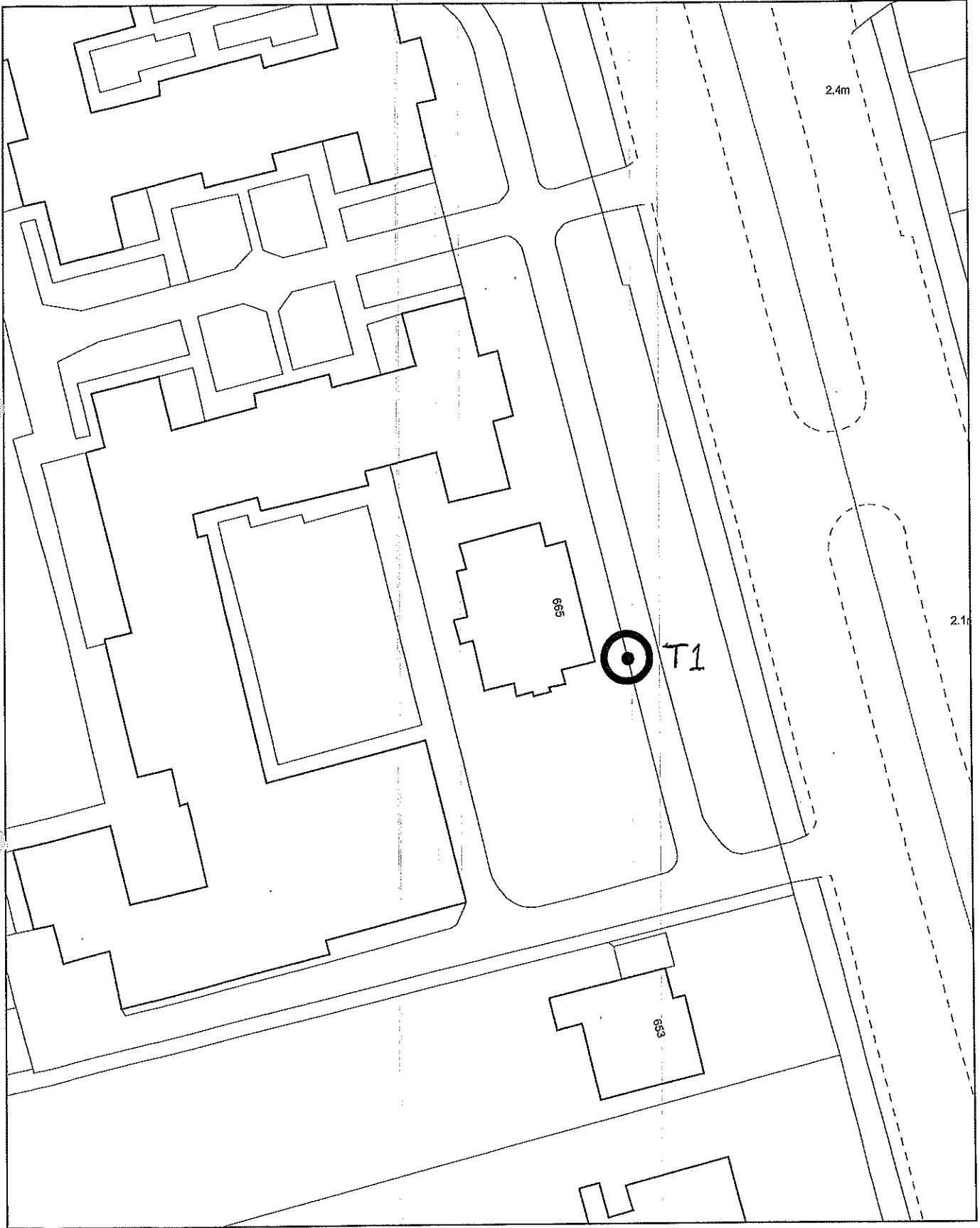
Scale: 1:1,250

Crown copyright and database rights [2011] Ordnance Survey [100023372]




TPO Request - Application 00003453A
Ivanhoe, 665 Beverley Road
T1 - Lombardy Poplar (*Populus nigra*)

TPO 177



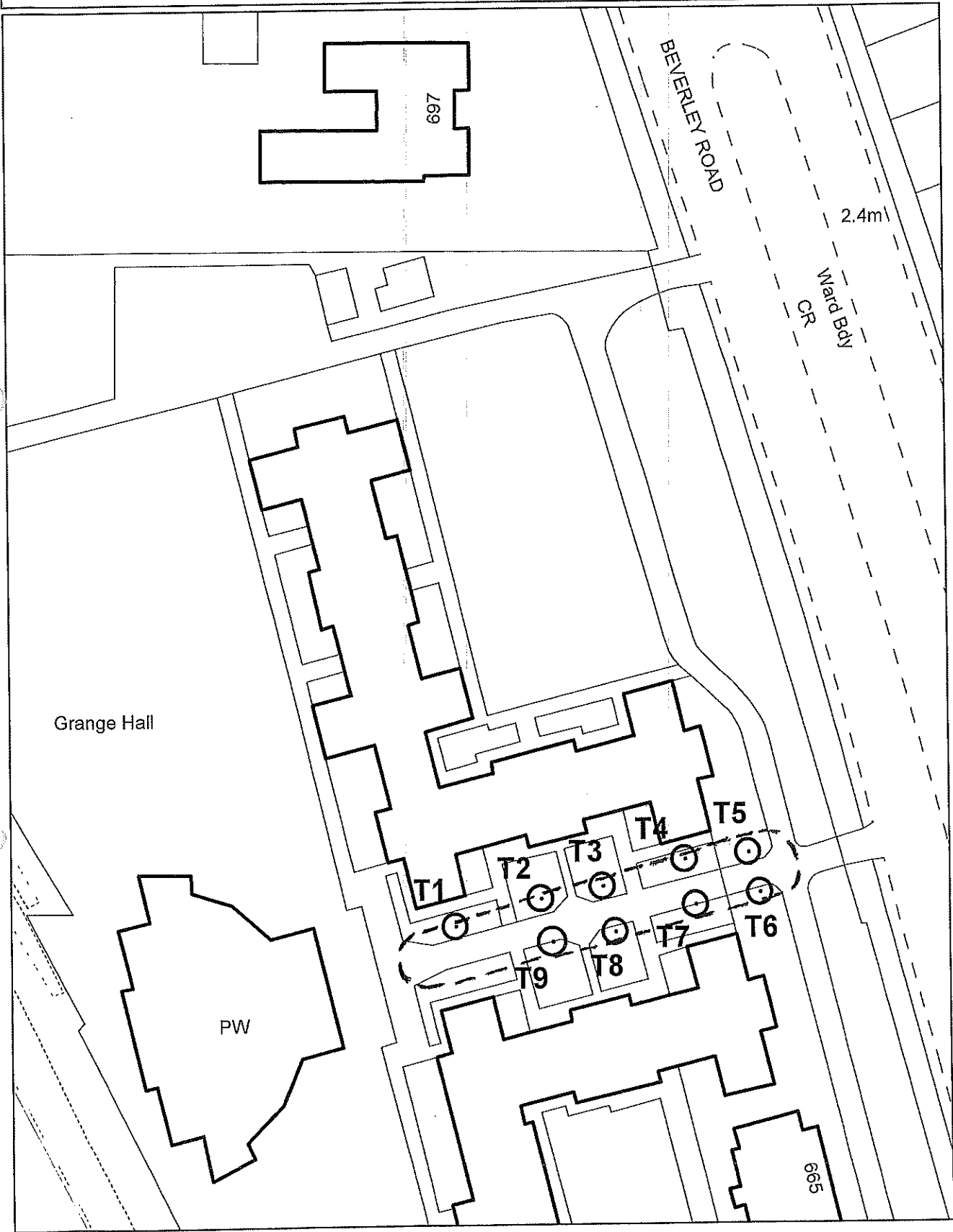
Scale: 1:500

Crown copyright and database rights [2011] Ordnance Survey [100023372]



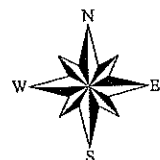
Group Tree Preservation Order
The Village, 667 Beverley Road

TPO 190



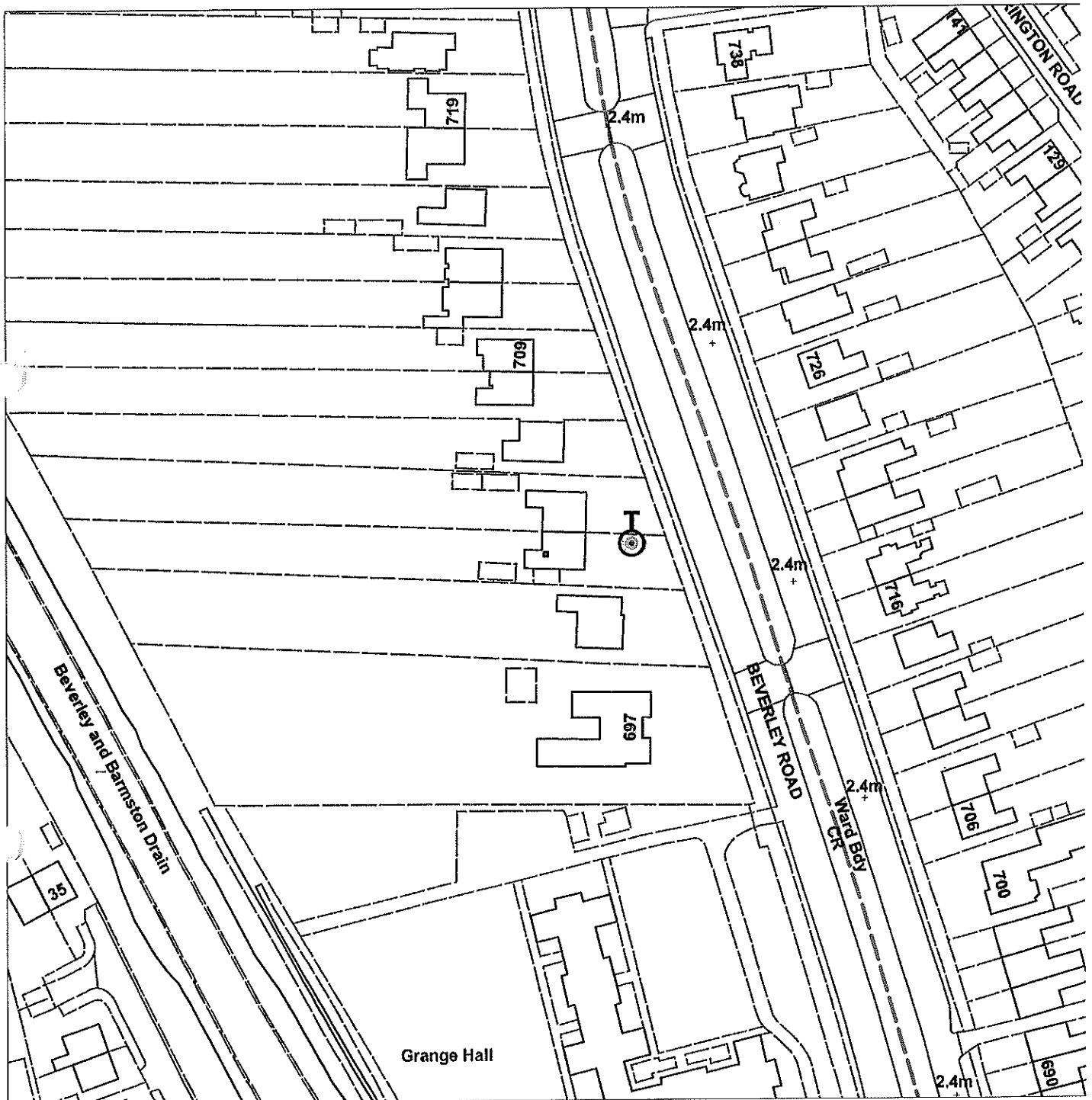
Scale: 1:600

Crown copyright and database rights [2011] Ordnance Survey [100023372]



TPO 152 701 Beverley Road

Not Set

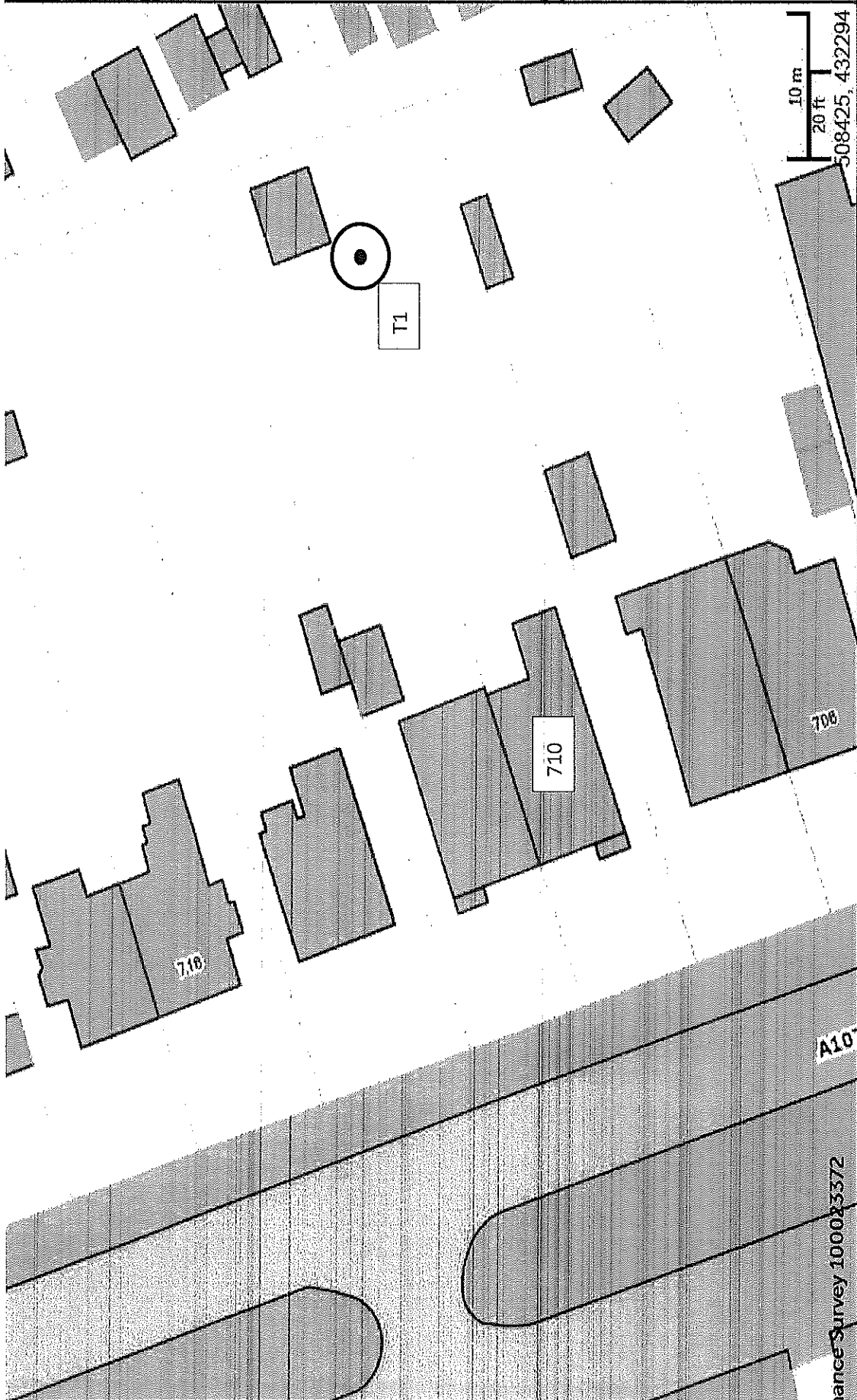


Scale : 1:1248

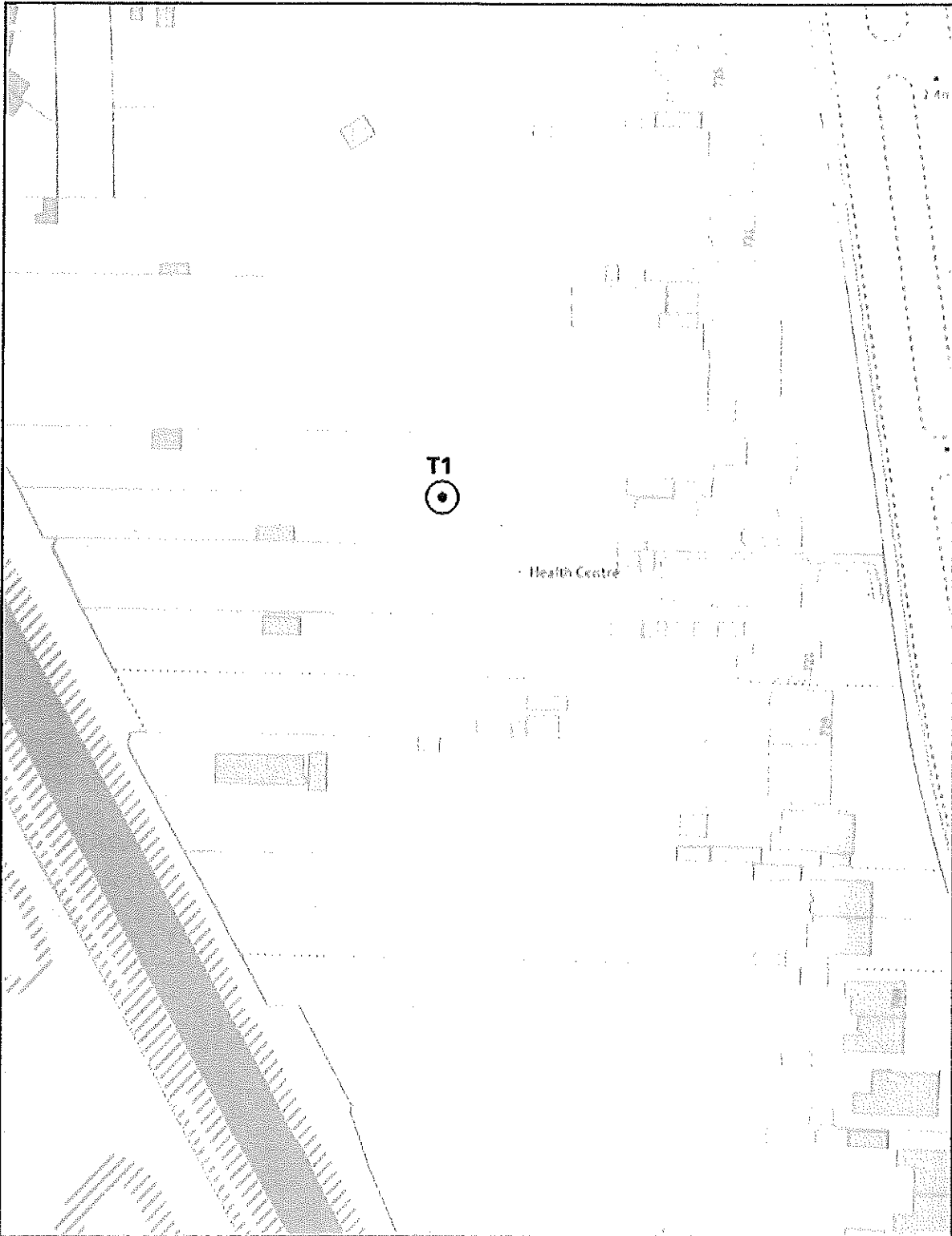
Organisation	Hull City Council
Department	Planning Department
	Not Set
Date	27 April 2015

TPO 241

710 Beverley Road.



TPO 321 - 725 Beverley Road.



725 Beverley Road

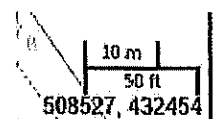
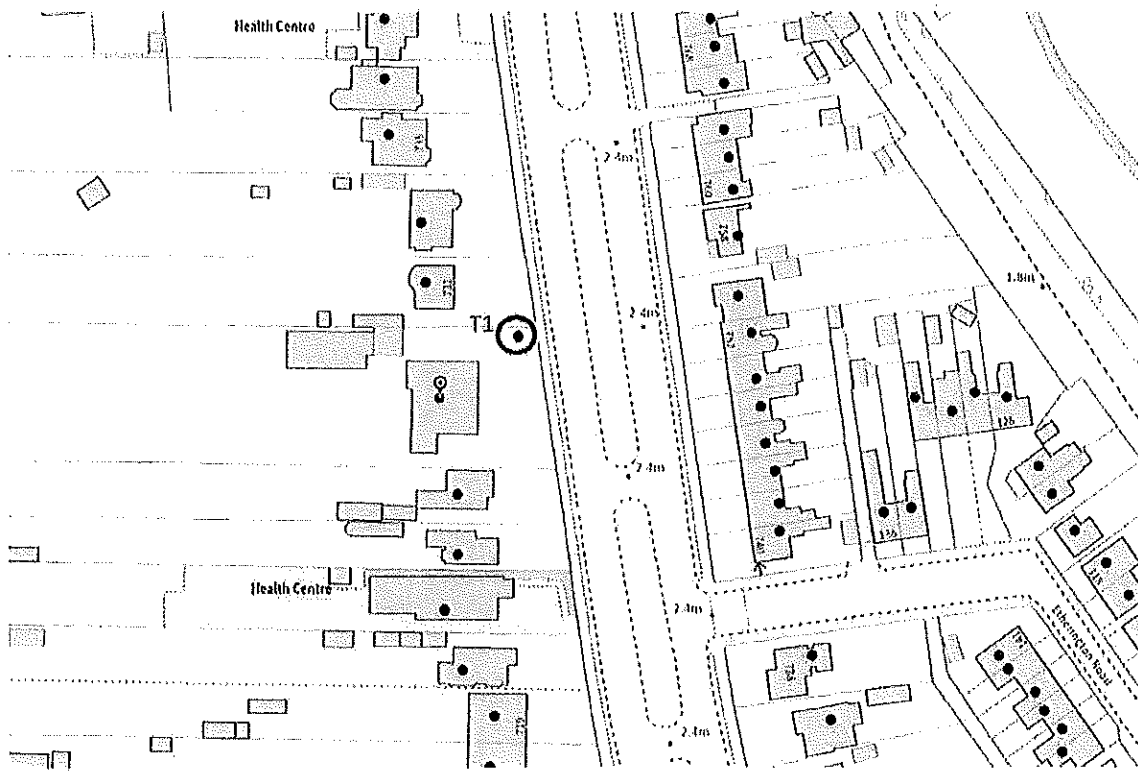


N Scale: 1:1000

(c) Crown Copyright and database rights 2026 Ordnance Survey AC0000849994

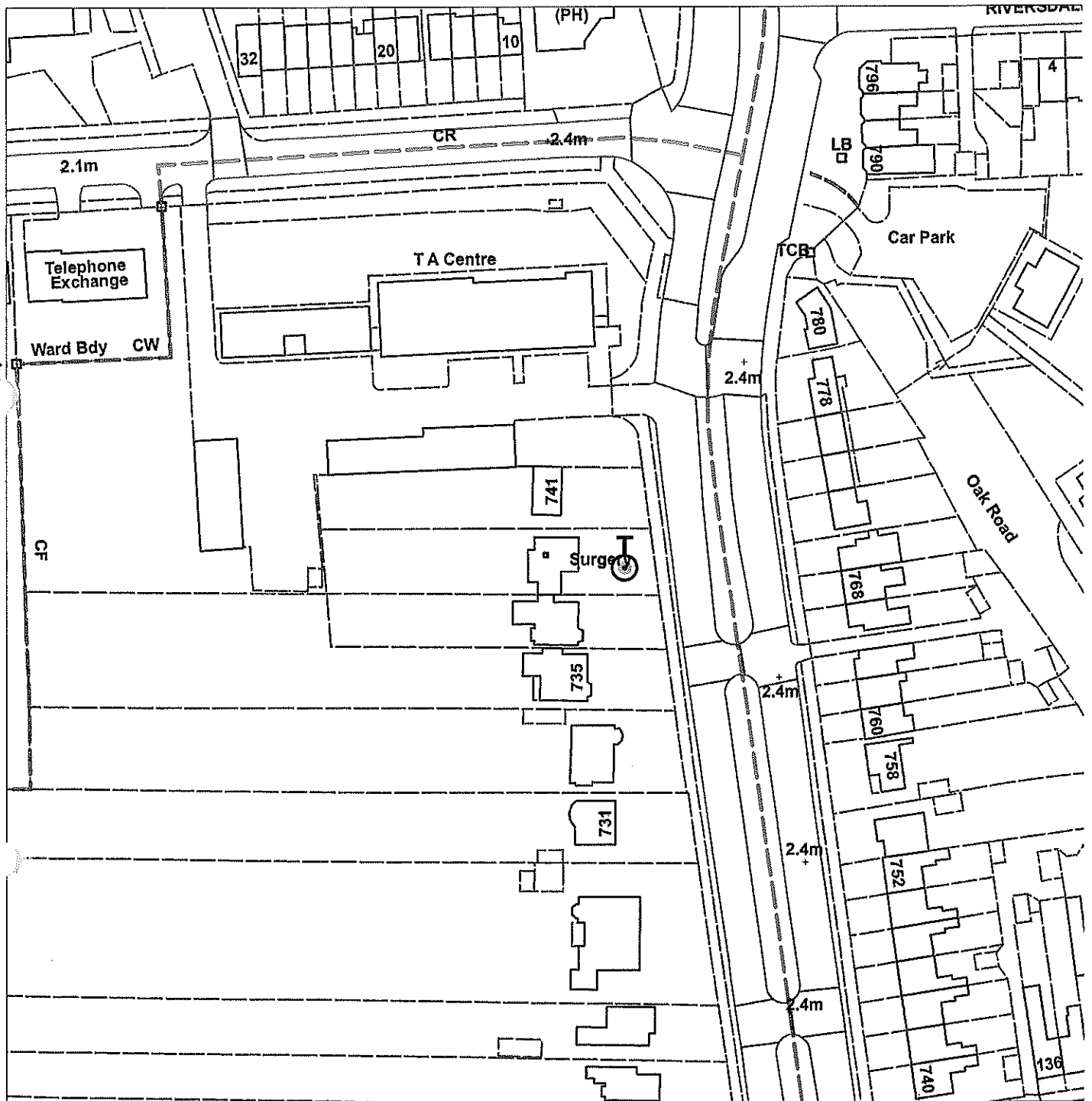
Printed on: 2026-06-15 12:48:19 by lelein@HULLCC

TPO No. 295
729 Beverley Road
T1—Holly tree



TPO 176 739 Beverley Road

Not Set

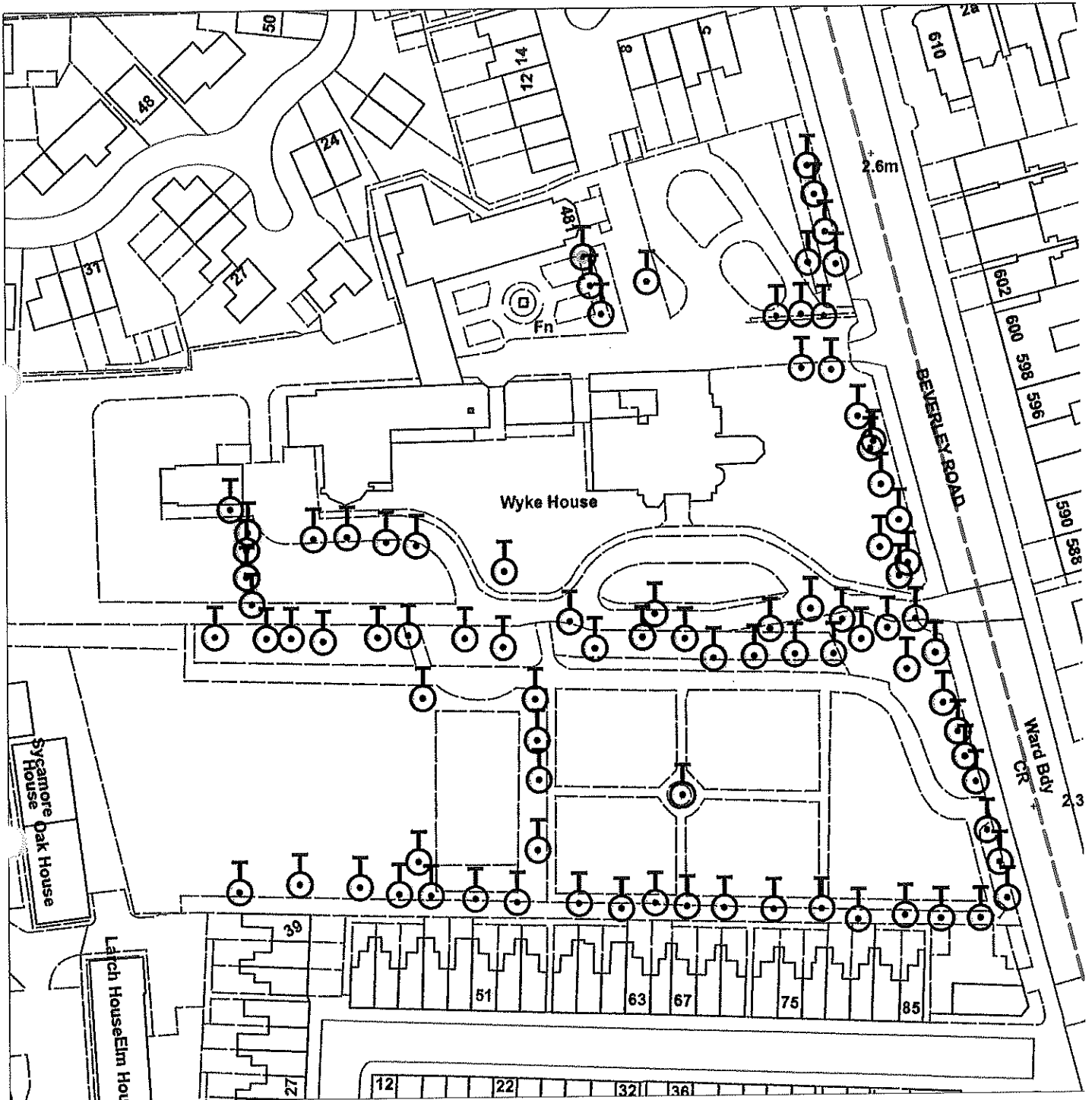


Scale : 1:1248

Organisation	Hull City Council
Department	Planning Department
	Not Set
Date	27 April 2015

TPO10 Beverley Road, Endsleigh Centre

Not Set



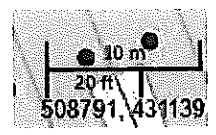
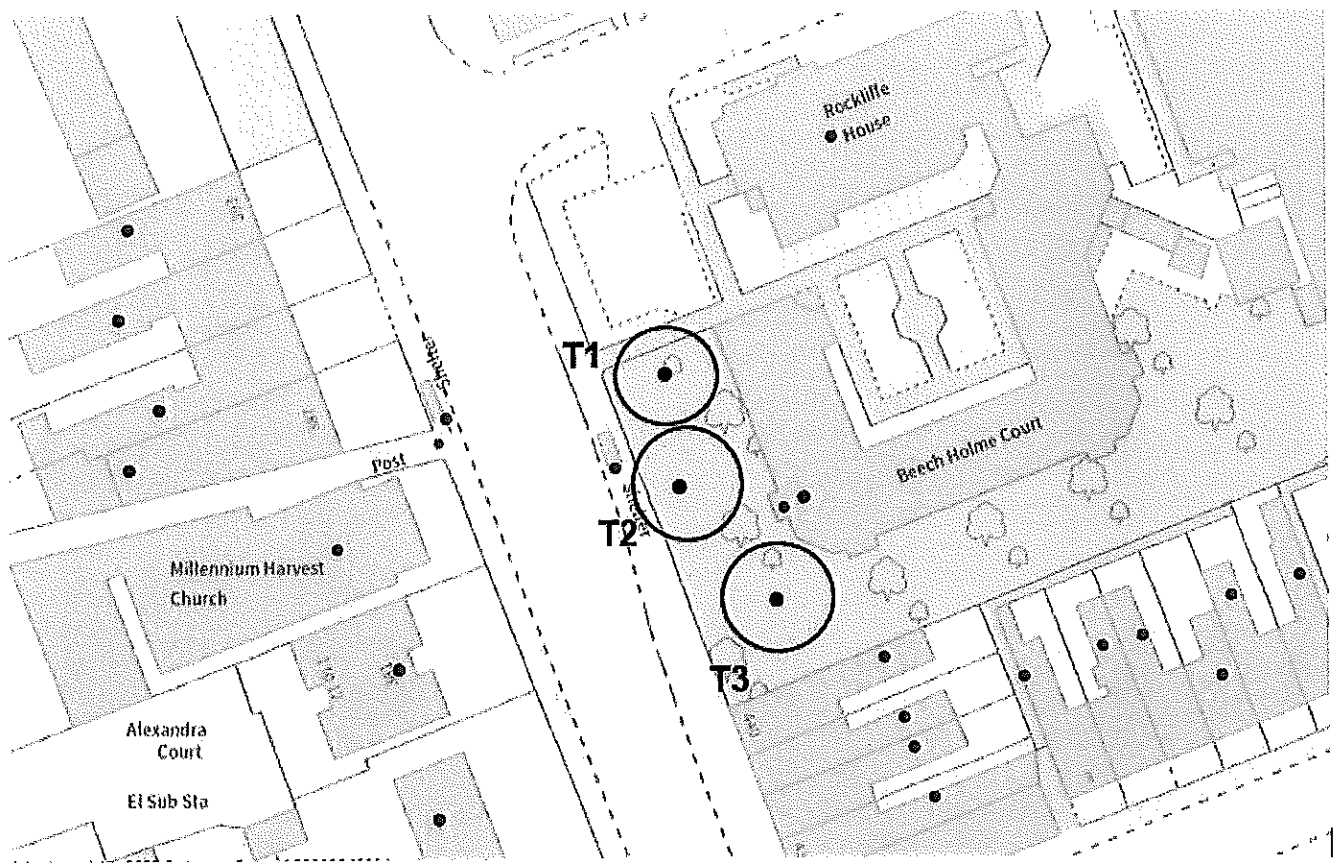
Scale : 1:1063

Organisation	Hull City Council
Department	Planning
	Not Set
Date	22 April 2015

TPO 299



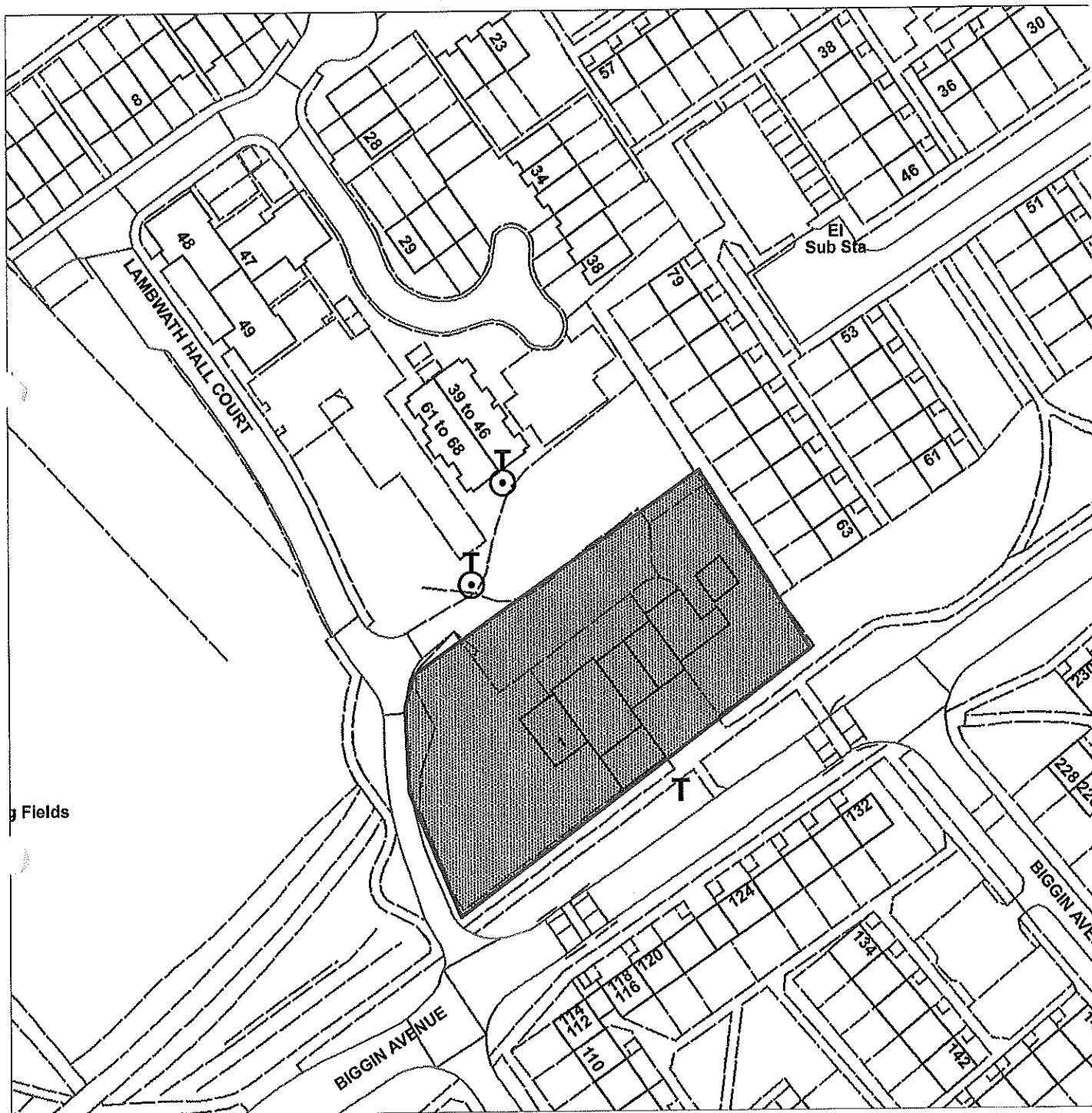
TPO No. 299
Beech Holme Court, Beverley Road, Hull, HU5 1NF
T1—Copper Beech tree
T2—Sycamore tree
T3—Lime tree



TPO31 Biggin Avenue, Lambwath Fields



Not Set



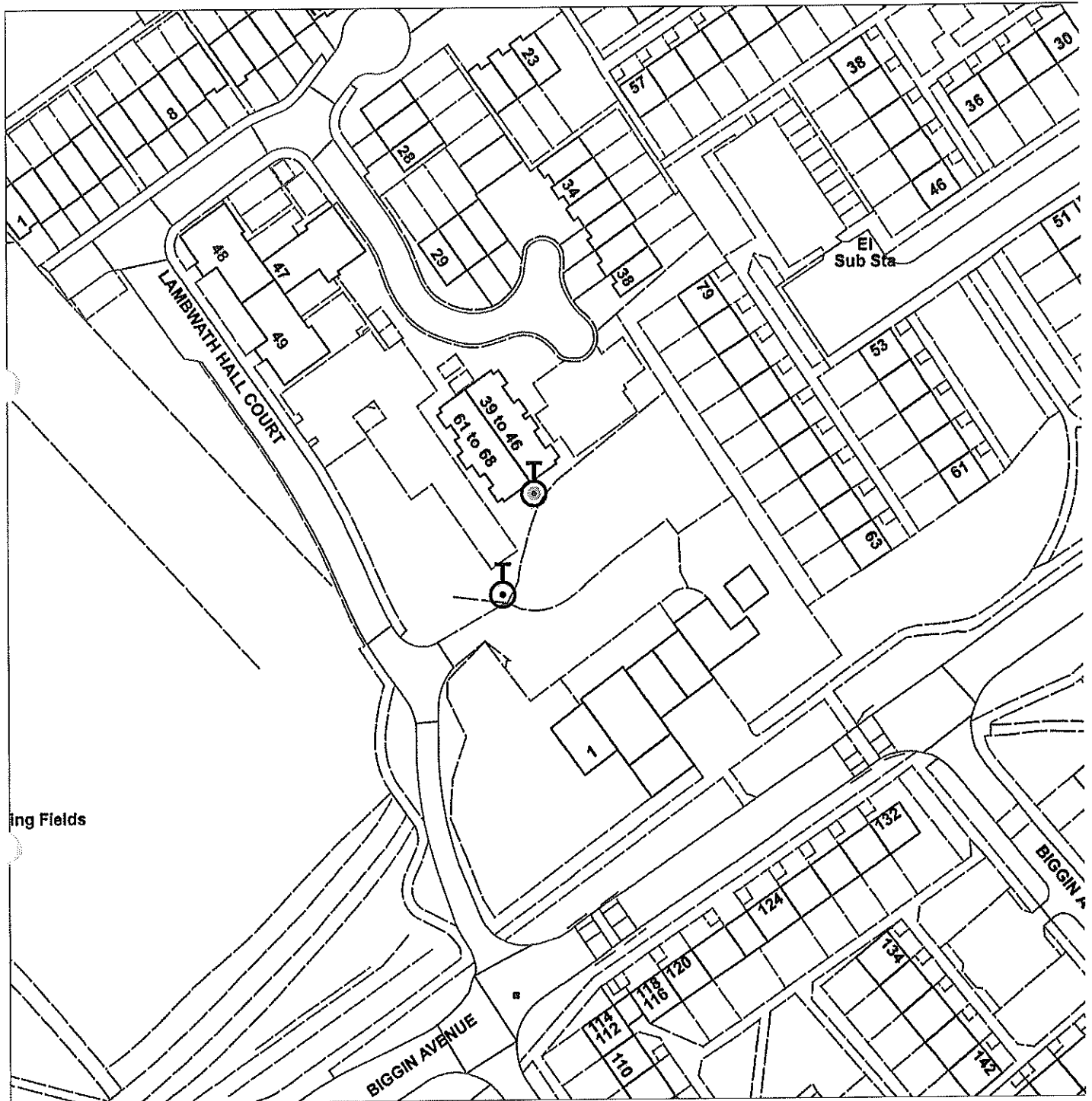
Scale : 1:1063

Organisation	Hull City Council
Department	Planning
	Not Set
Date	28 April 2015

TPO37 Lambwath Hall Biggin Avenue



Not Set

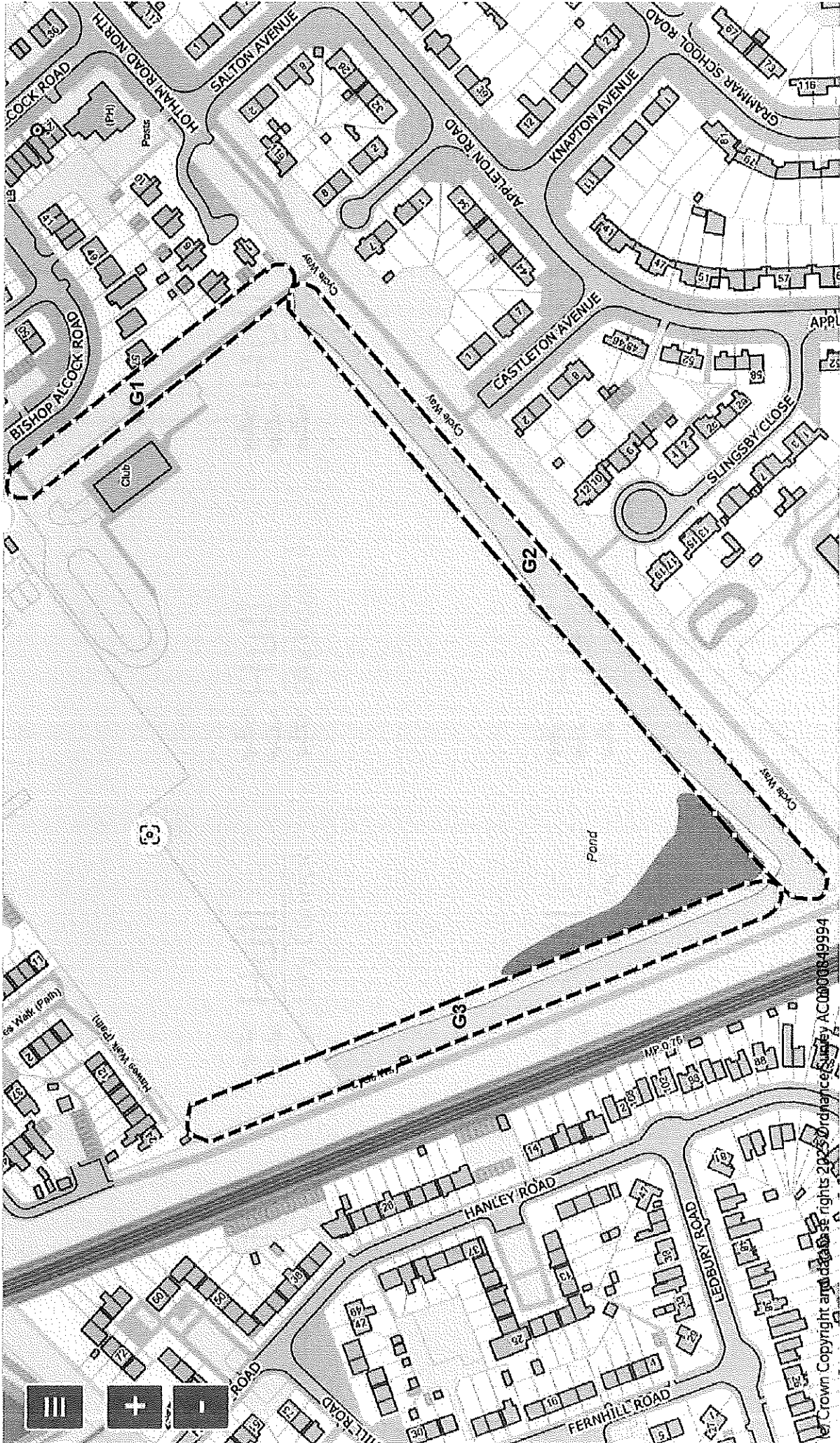


Scale : 1:1063


Organisation	Hull City Council
Department	Planning Department
	Not Set
Date	22 April 2015

TPO 269 Bishop Alcock Rd. Kelvin

Hall
Playing
Fields

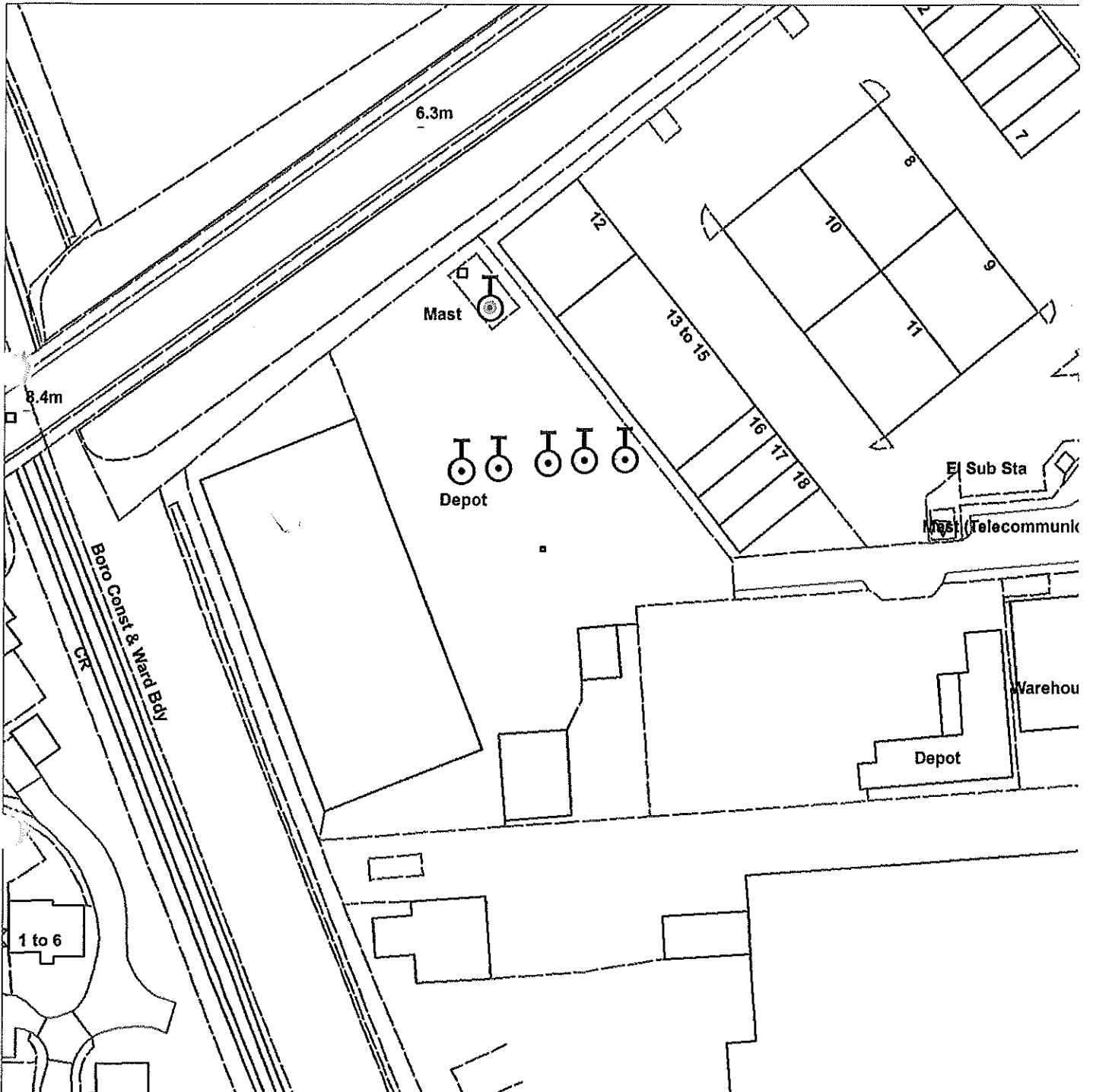


© Crown Copyright and database rights 2025 Ordnance Survey. Licence AC00000849994



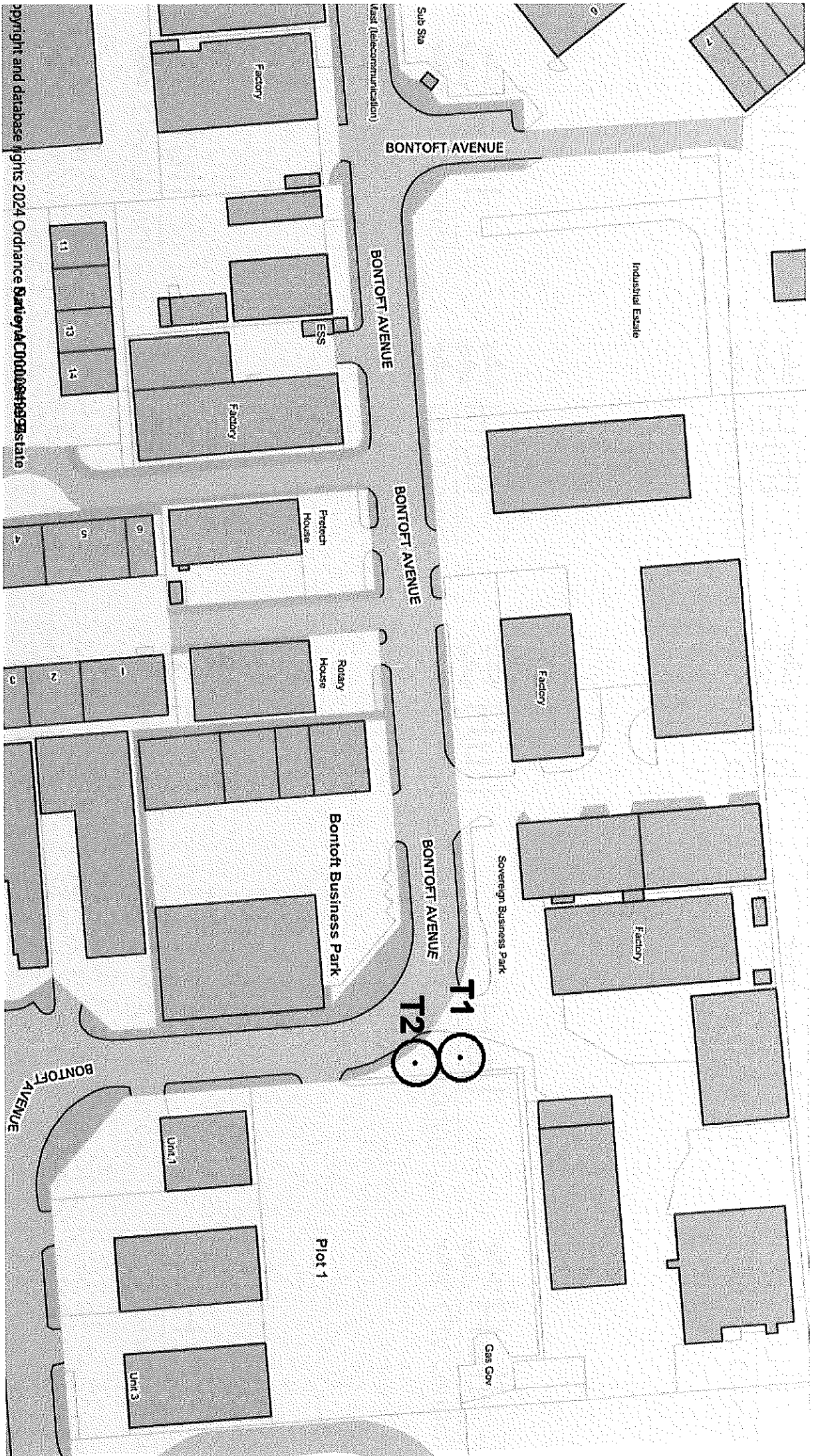
TPO 93 Bontoft Avenue

Not Set



Scale : 1:1063

Organisation	Hull City Council
Department	Planning Department
	Not Set
Date	27 April 2015



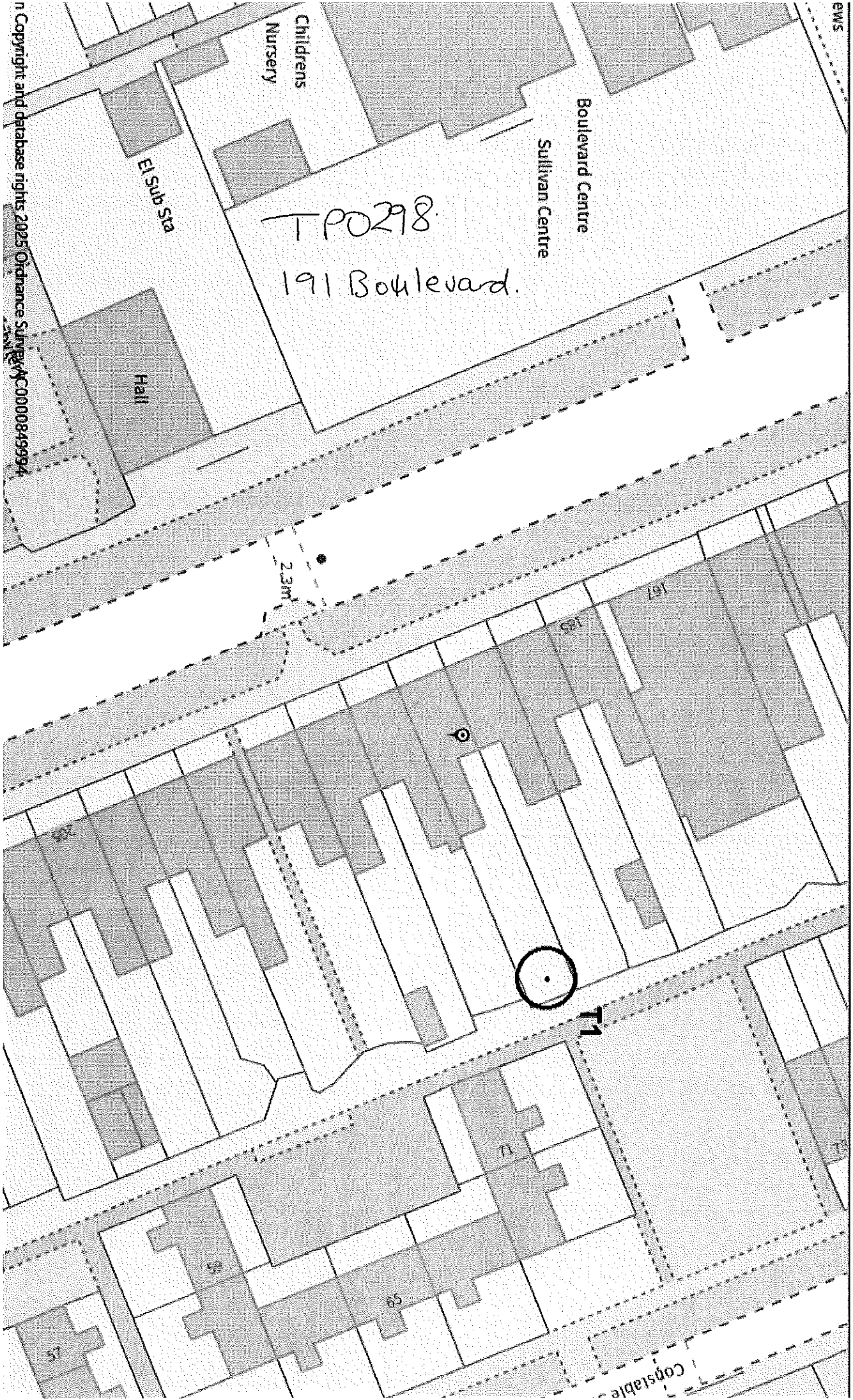
T1 - Poplar
T2 - Poplar

*Handau House,
Bontoft Avenue*

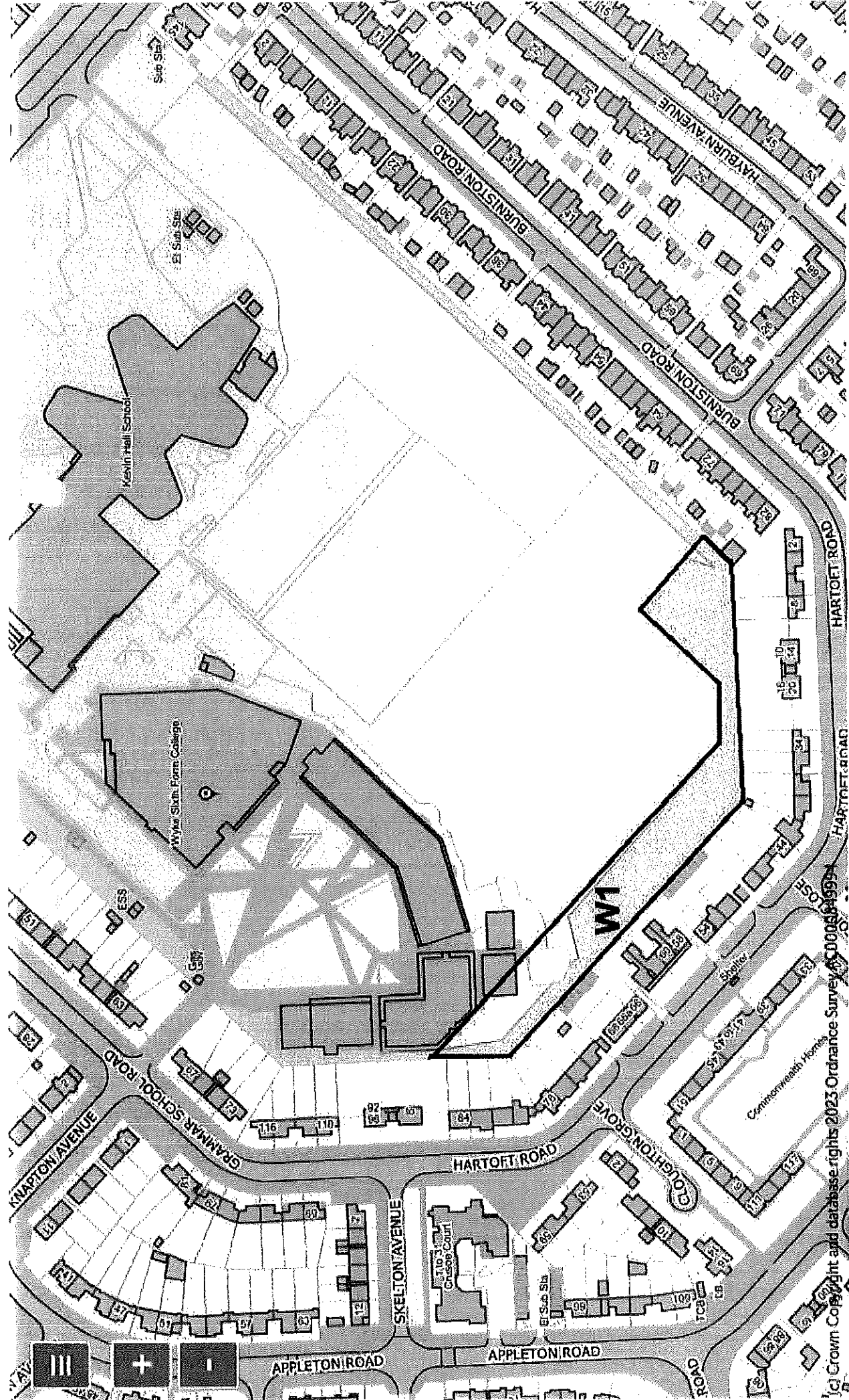



Copyright and database rights 2025 Ordnance Survey. All rights reserved. Licence No. 10000949994

1 - Conifer

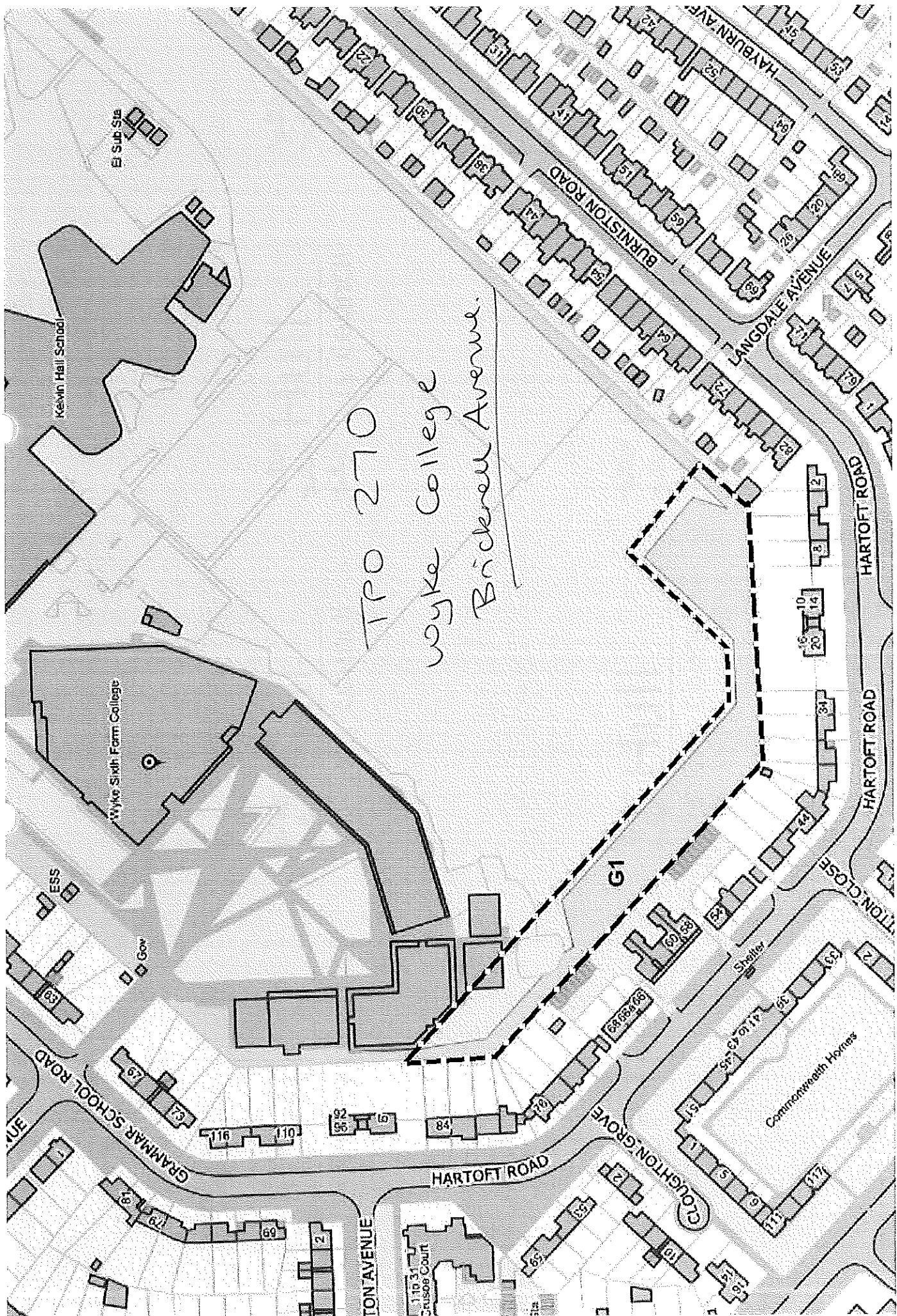


Wyke College, Bucknell Avenue TPO 277



W1 = Woodland of mixed hardwoods at Wyke College

© Crown Copyright and database rights 2023 Ordnance Survey 600064994



Keavin Hall School

Wyke Sixth Form College

TPO 270
Wyke College
Brickell Avenue

G1

Shelter

Commonwealth Homes

HARTOFT ROAD

TON AVENUE

110 31
CRUSOE COURT

CLOUGHTON GROVE

TON CLOSE

HARTOFT ROAD

HARTOFT ROAD

LANGDALE AVENUE

BURNISTON ROAD

HAYBURN AVENUE

El Sub Sta

ESS

Gov

GRAMMAR SCHOOL ROAD

ARBORICULTURAL SURVEY/ASSESSMENT

DATE: - 01.07.19

ADDRESS: - 121 Bricknell Av


OWNERSHIP: - Private

ASSESSED BY: - A Sivell-Thompson

LOCATION: -

T1 on the map

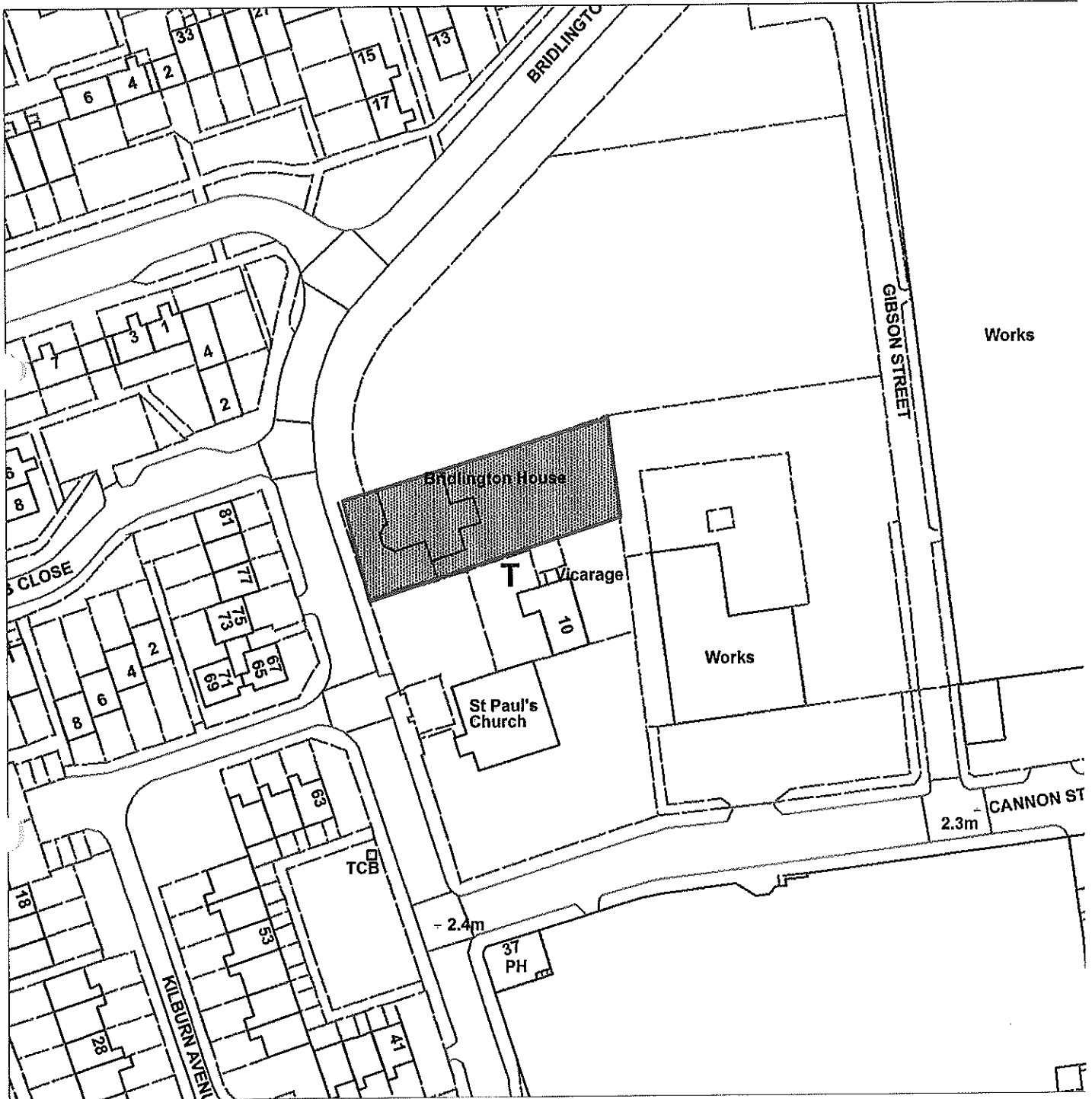
MAP (not to scale)



TPO25 Bridlington Avenue



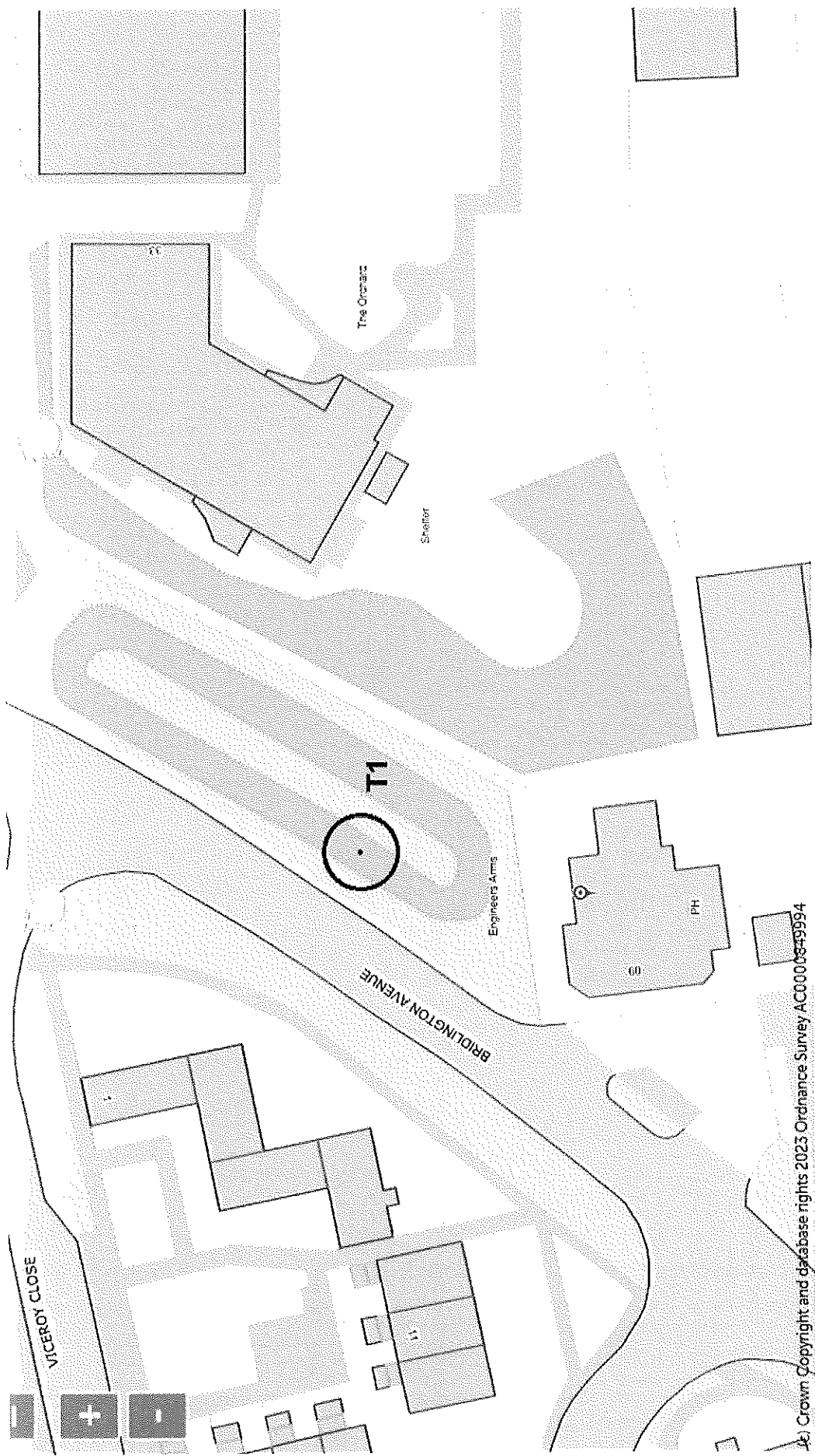
Not Set



Scale : 1:1063

Organisation	Hull City Council
Department	Planning
	Not Set
Date	28 April 2015

Bridlington Avenue, land to north
of former Engineers Arms.

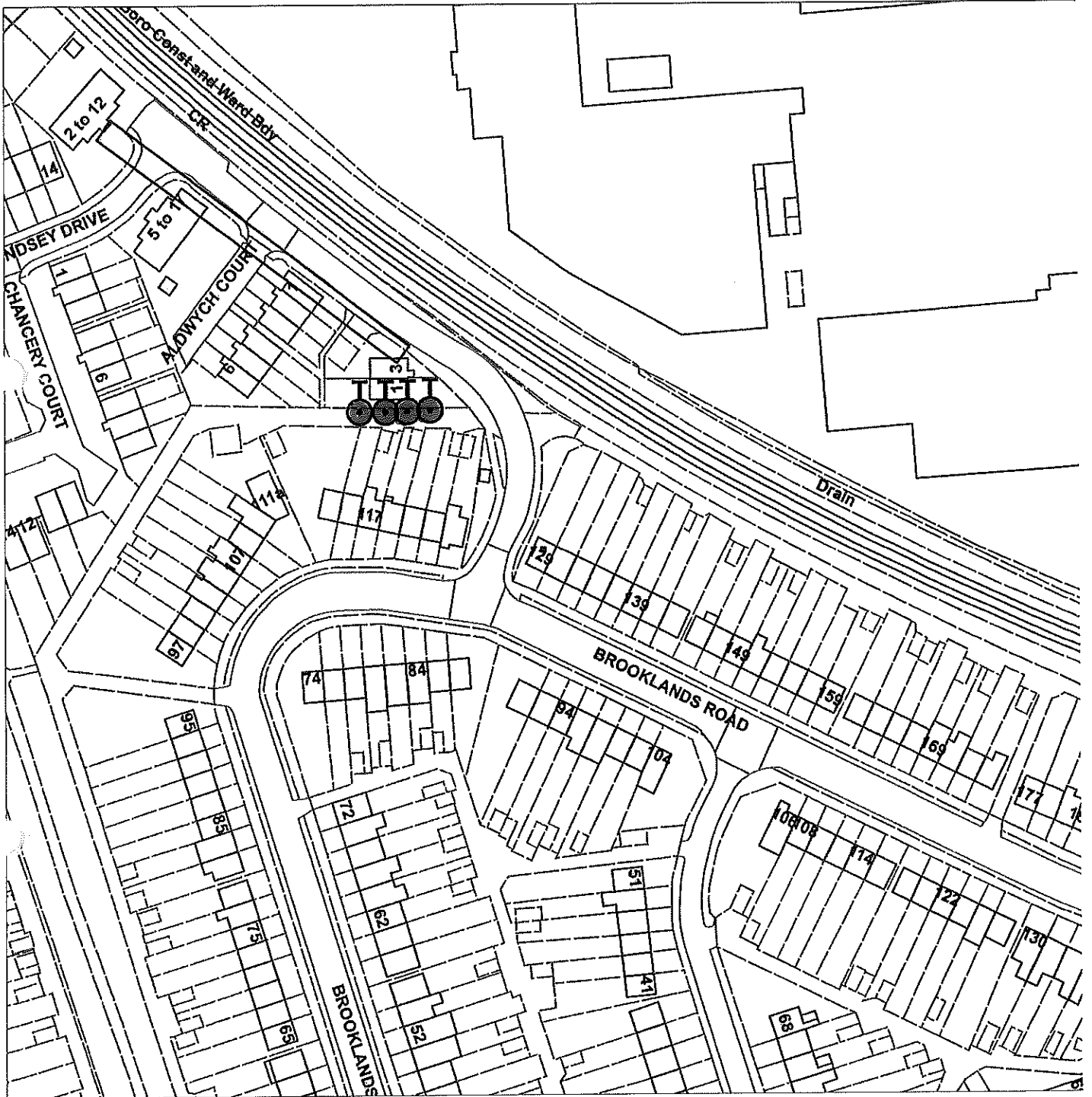


© Crown Copyright and database rights 2023 Ordnance Survey AC0000349994

T1 = mature Sycamore tree

TPO 60 Brooklands Road, Land to the north of

Not Set

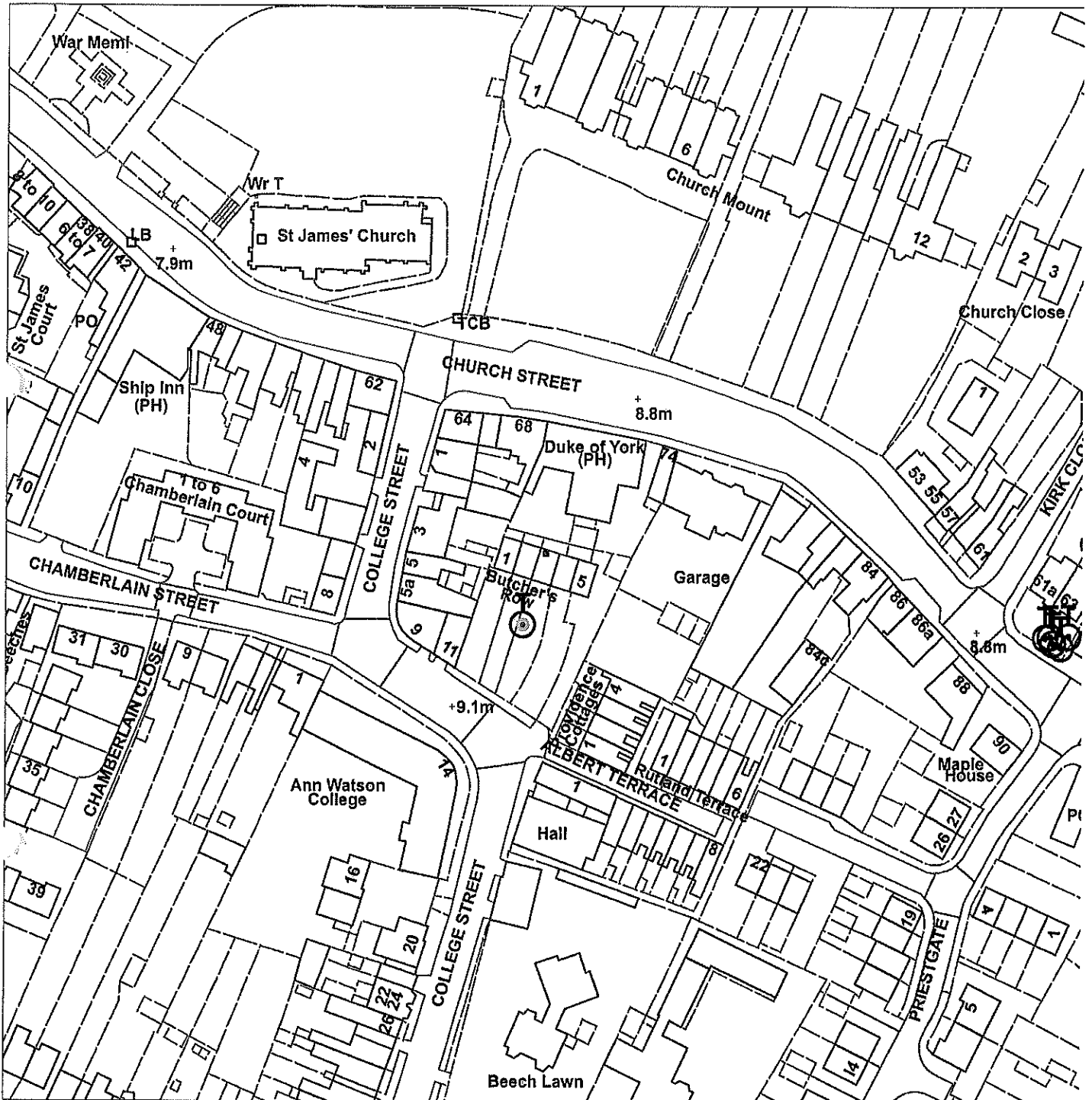


Scale : 1:1248

Organisation	Hull City Council
Department	Planning Department
	Not Set
Date	27 April 2015

TPO 194 3 Butchers Row

Not Set



Scale : 1:1248

Organisation	Hull City Council
Department	Planning Department
	Not Set
Date	27 April 2015