

TPO65 34 Main Road

Not Set



Scale : 1:531

Organisation	Hull City Council
Department	Planning
	Not Set
Date	22 April 2015

TPO20 Asda, Main Road

Not Set

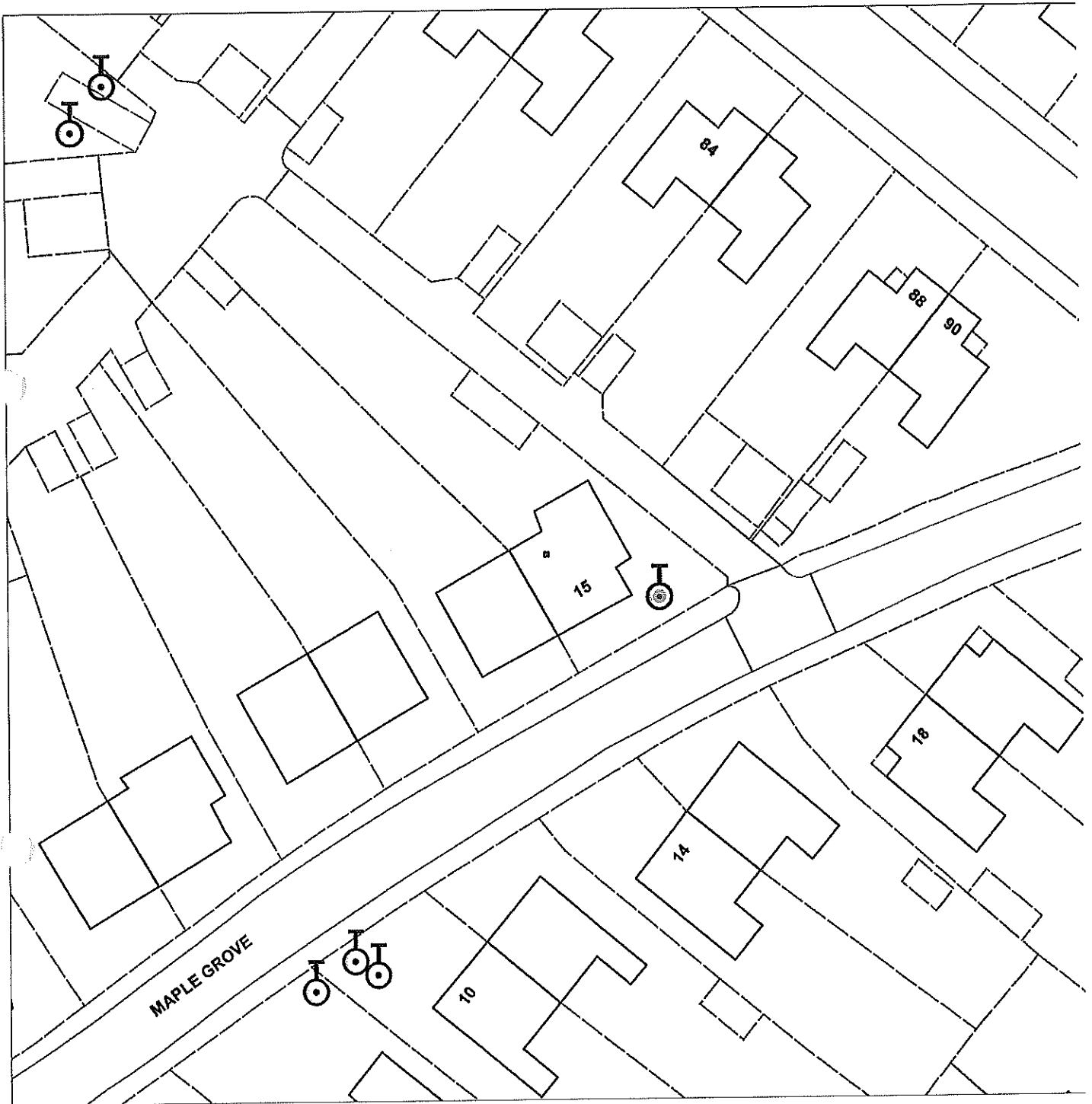


Scale : 1:1063

Organisation	Hull City Council
Department	Planning
	Not Set
Date	22 April 2015

TPO8 15 Maple Grove

Not Set



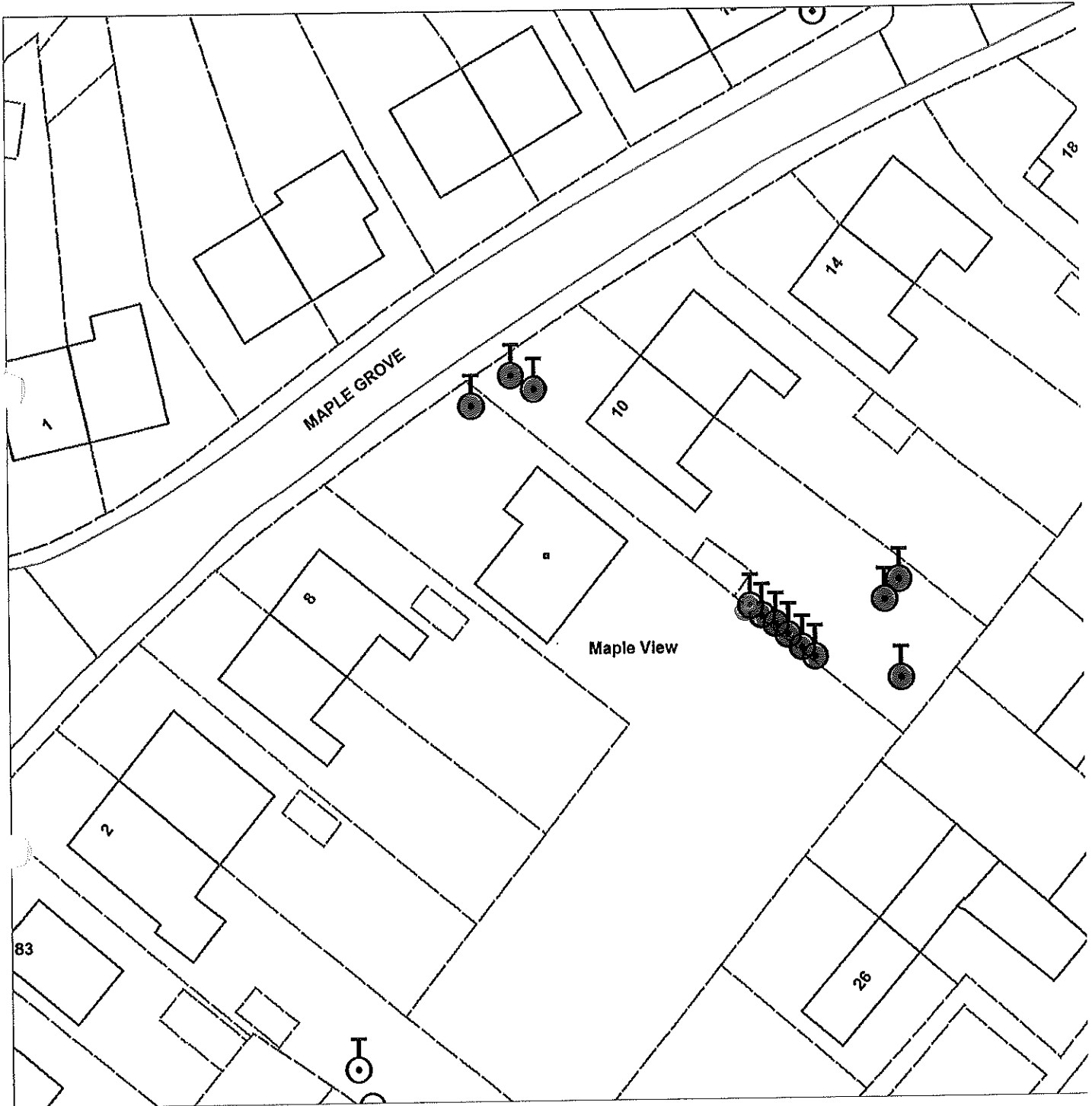
Scale : 1:531

Organisation	Hull City Council
Department	Planning
	Not Set
Date	22 April 2015

TPO 94 8A/10 Maple Grove



Not Set

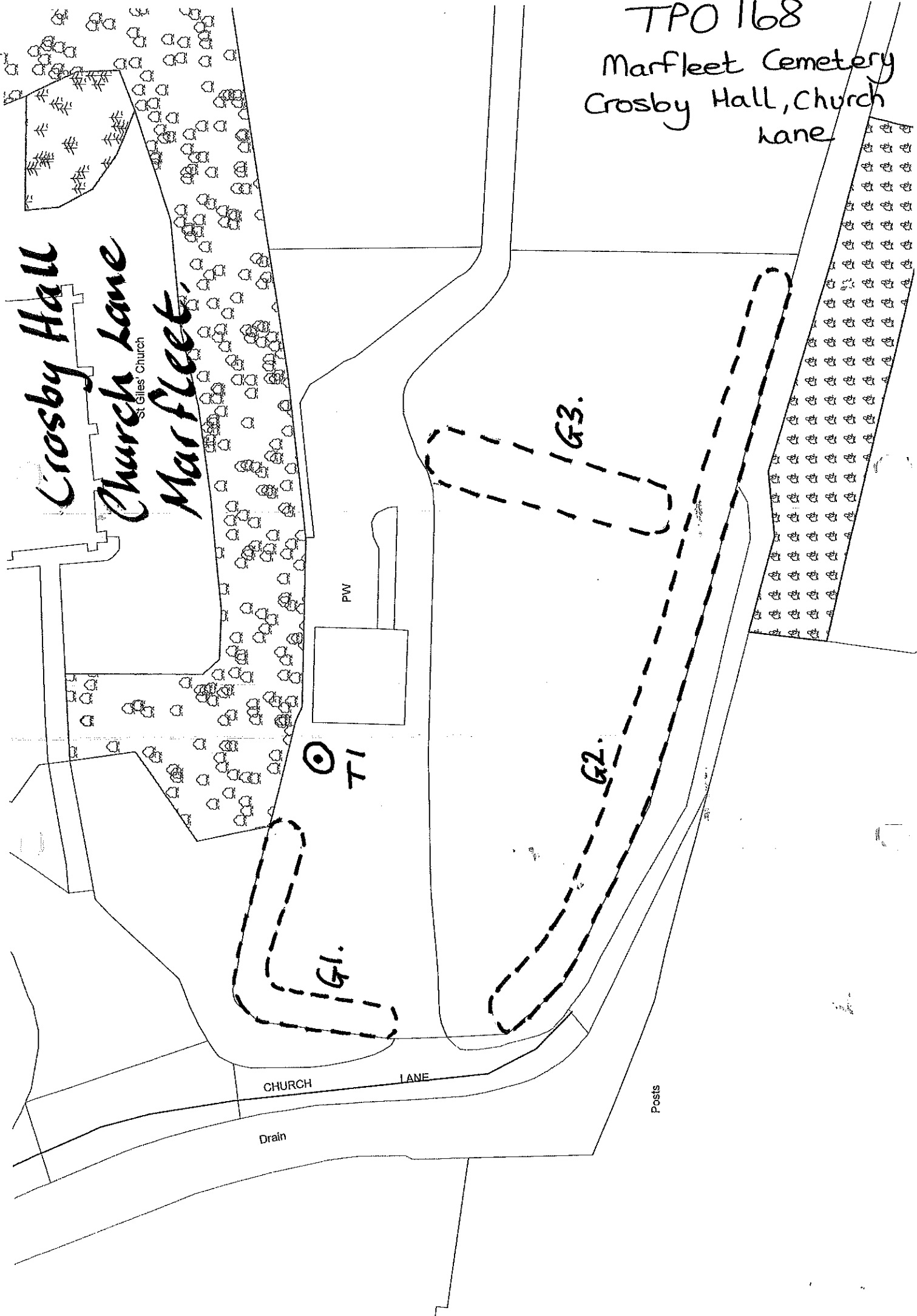


Scale : 1:531

Organisation	Hull City Council
Department	Planning Department
	Not Set
Date	27 April 2015

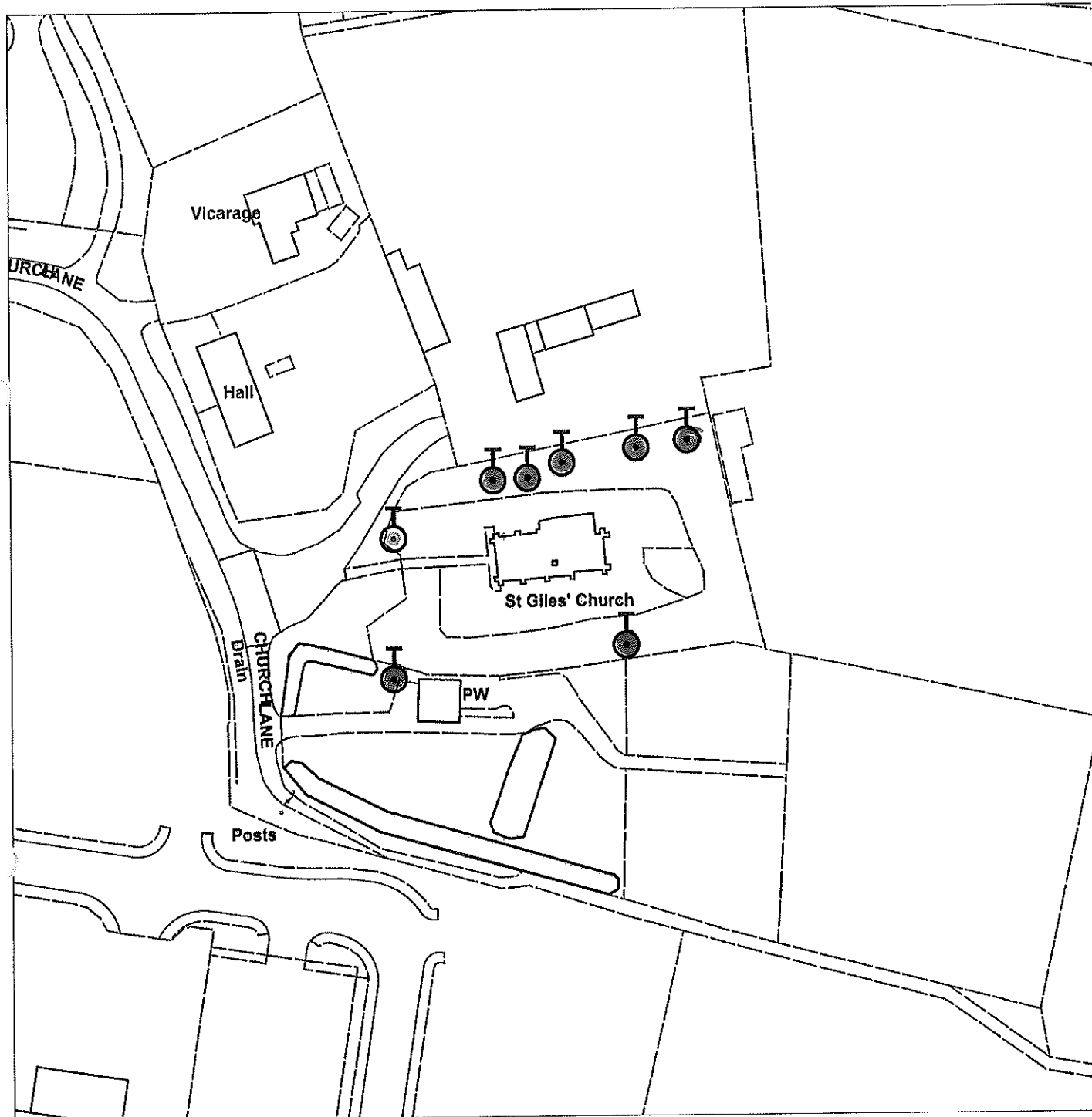
TPO 168
Marfleet Cemetery
Crosby Hall, Church
lane

Crosby Hall
Church Lane
St Giles' Church
Marfleet.



TPO64 St Giles Church, Church Lane

Not Set



Scale : 1:1063

Organisation	Hull City Council
Department	Planning Department
	Not Set
Date	22 April 2015

TPO 98 7 Marlborough Avenue



Not Set



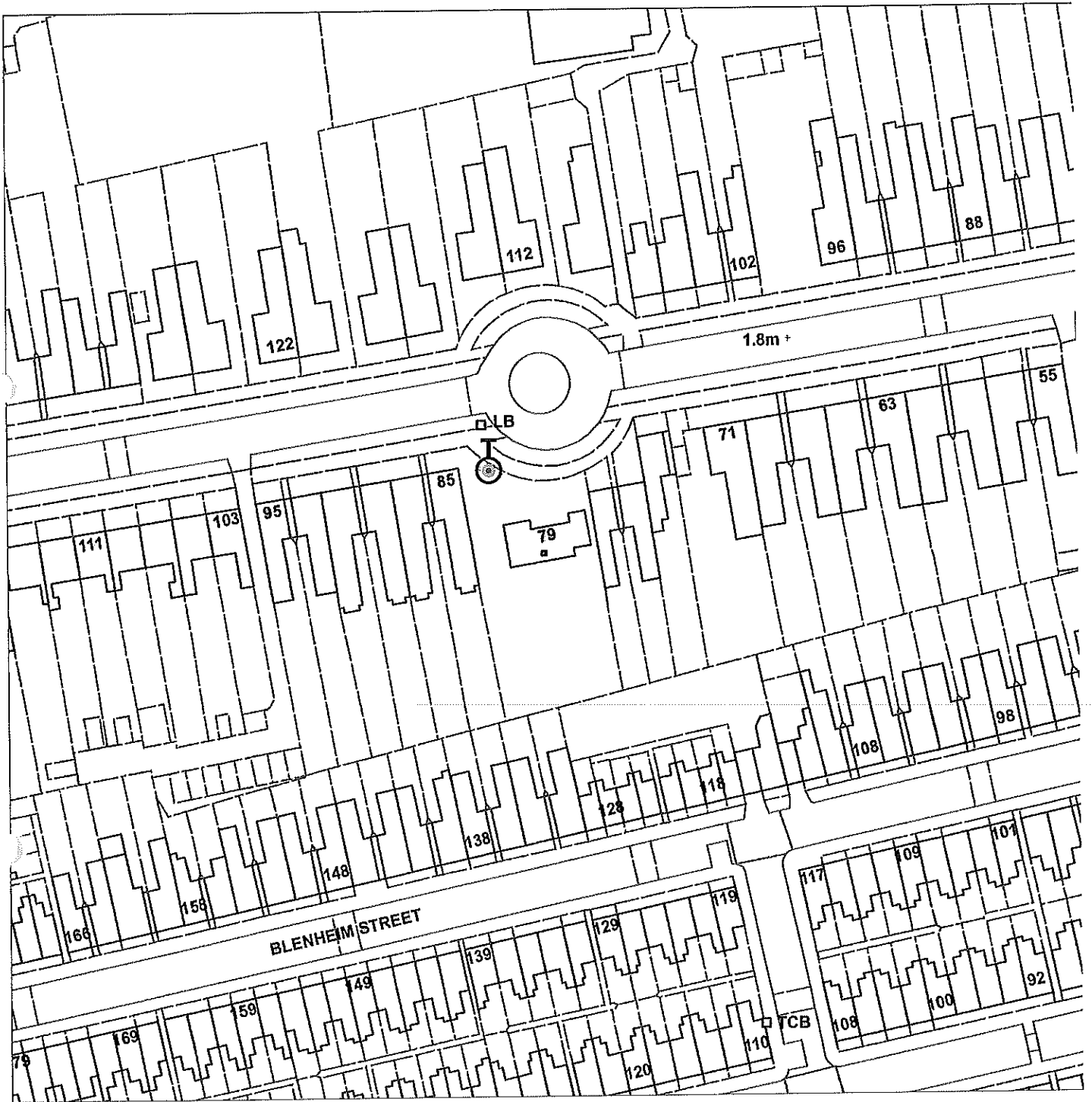
Scale : 1:1063

Organisation	Hull City Council
Department	Planning Department
	Not Set
Date	27 April 2015

TPO79 79 Marlborough Avenue



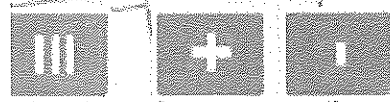
Not Set



Scale : 1:1063

Organisation	Hull
Department	Hull City Council
	Not Set
Date	24 April 2015

TPO 264
113 Marlborough
Avenue



MARLBOROUGH AVENUE

T1

201

211


215

271

4

5

North



OFFICIAL



Former NHS Westbourne Centre

Land to rear of 120-128 Marlborough Avenue

112

118

120

122

124

126

128

130

10 m

50 ft

Marlborough Avenue

507808, 430027

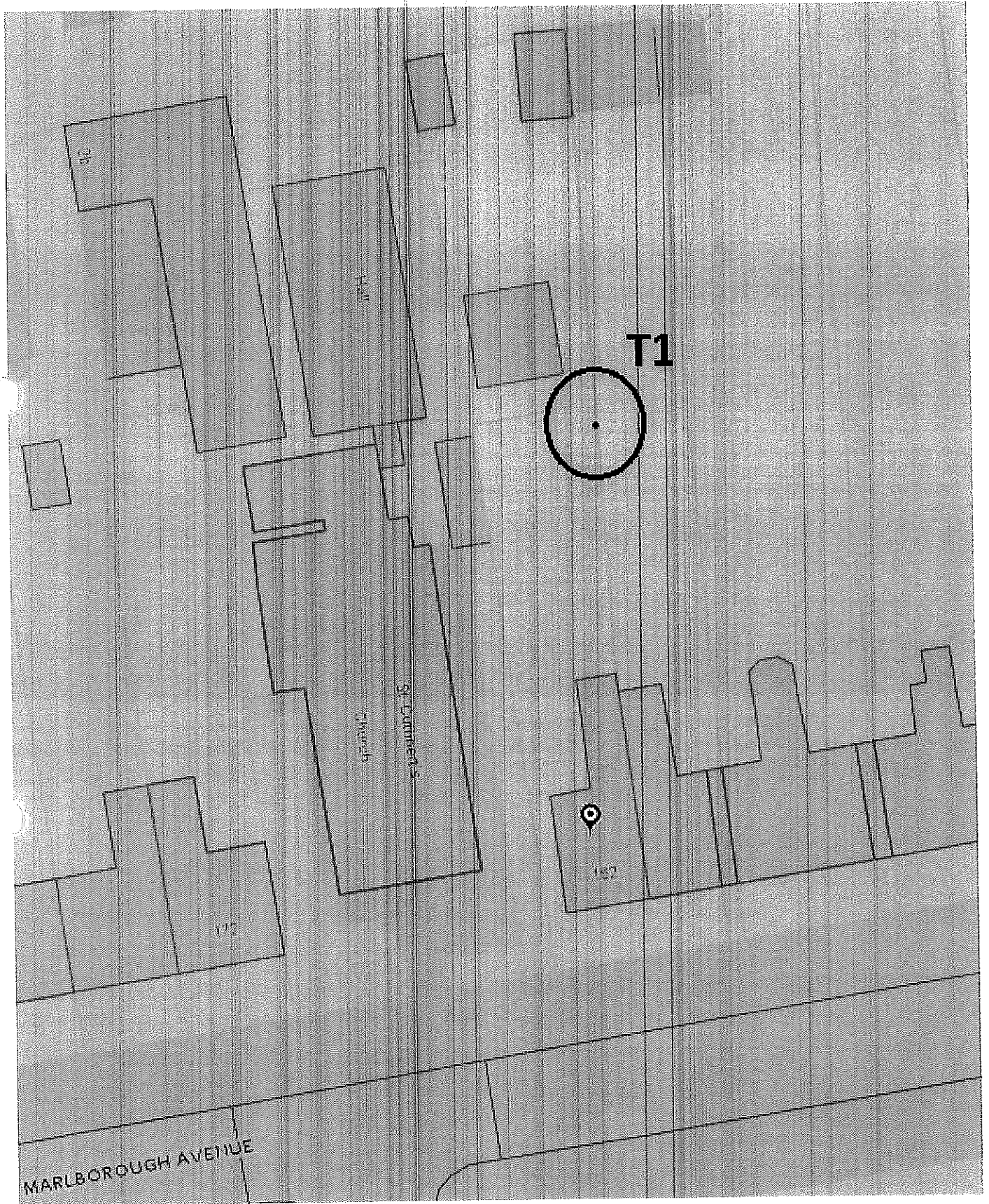
TPO

317

OFFICIAL

TPO 248

Site Plan – Ash tree to the rear of 160-162 Marlborough Avenue



TPO50 204 Marlborough Avenue

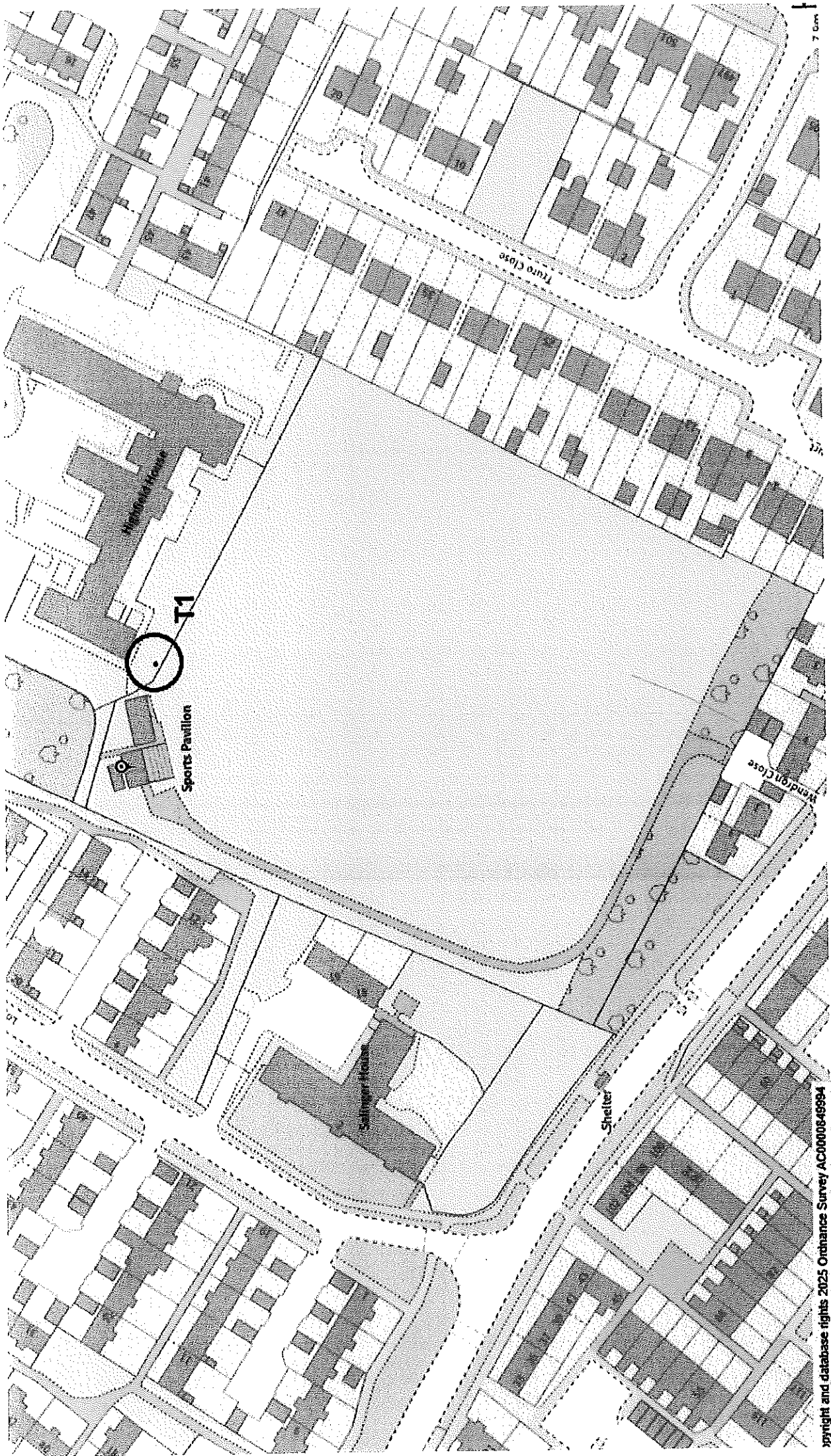


Not Set



Scale : 1:531

Organisation	Hull City Council
Department	Planning Department
	Not Set
Date	22 April 2015



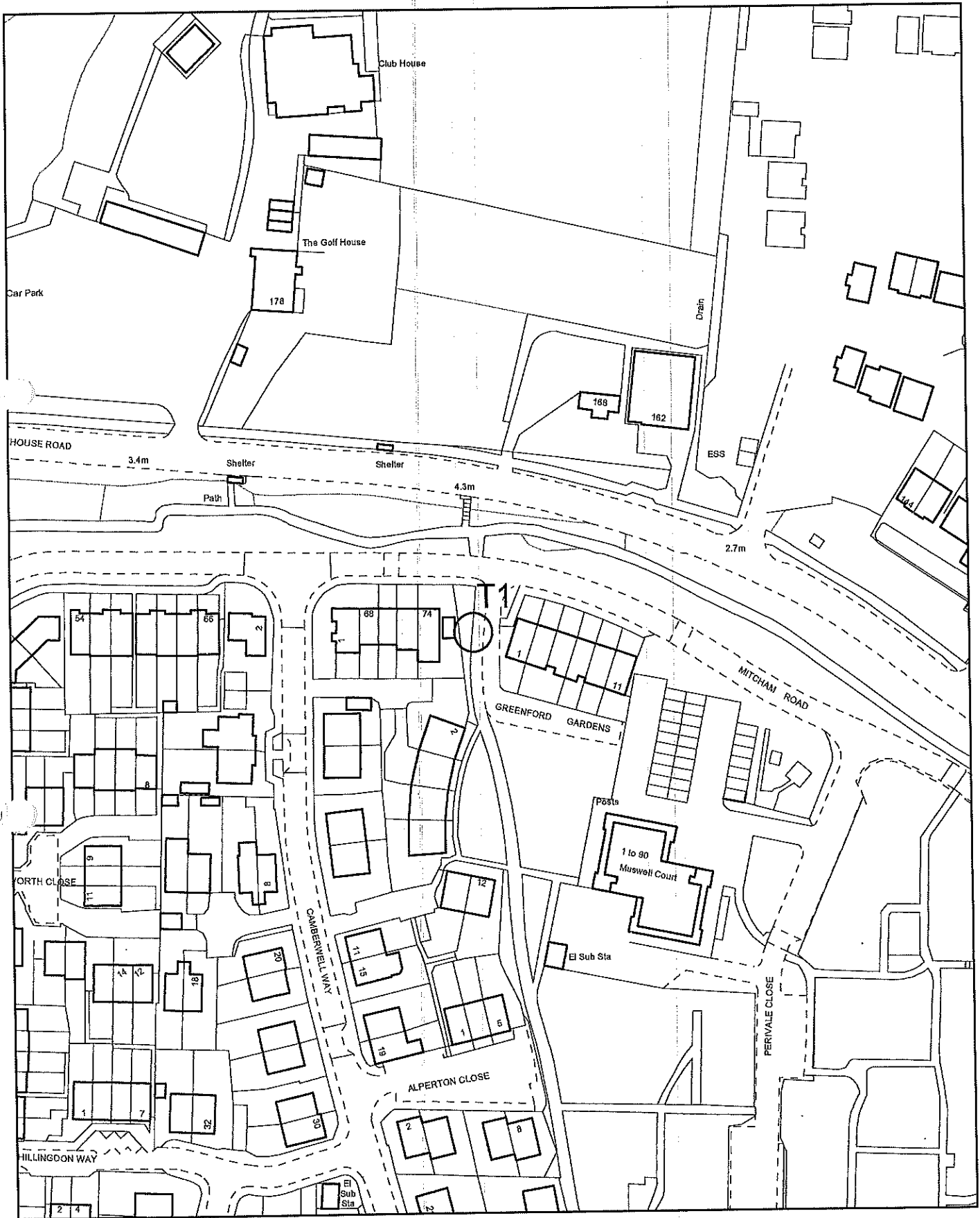
Copyright and database rights 2025 Ordnance Survey AC0000848994

TPO 301

Sutton Cricket Club, Midmore Avenue

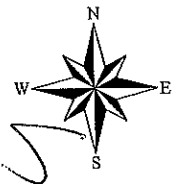
- Oak

Land to east of 74 Mitcham Road, Kingston Upon Hull
Tree Preservation Order No. 212

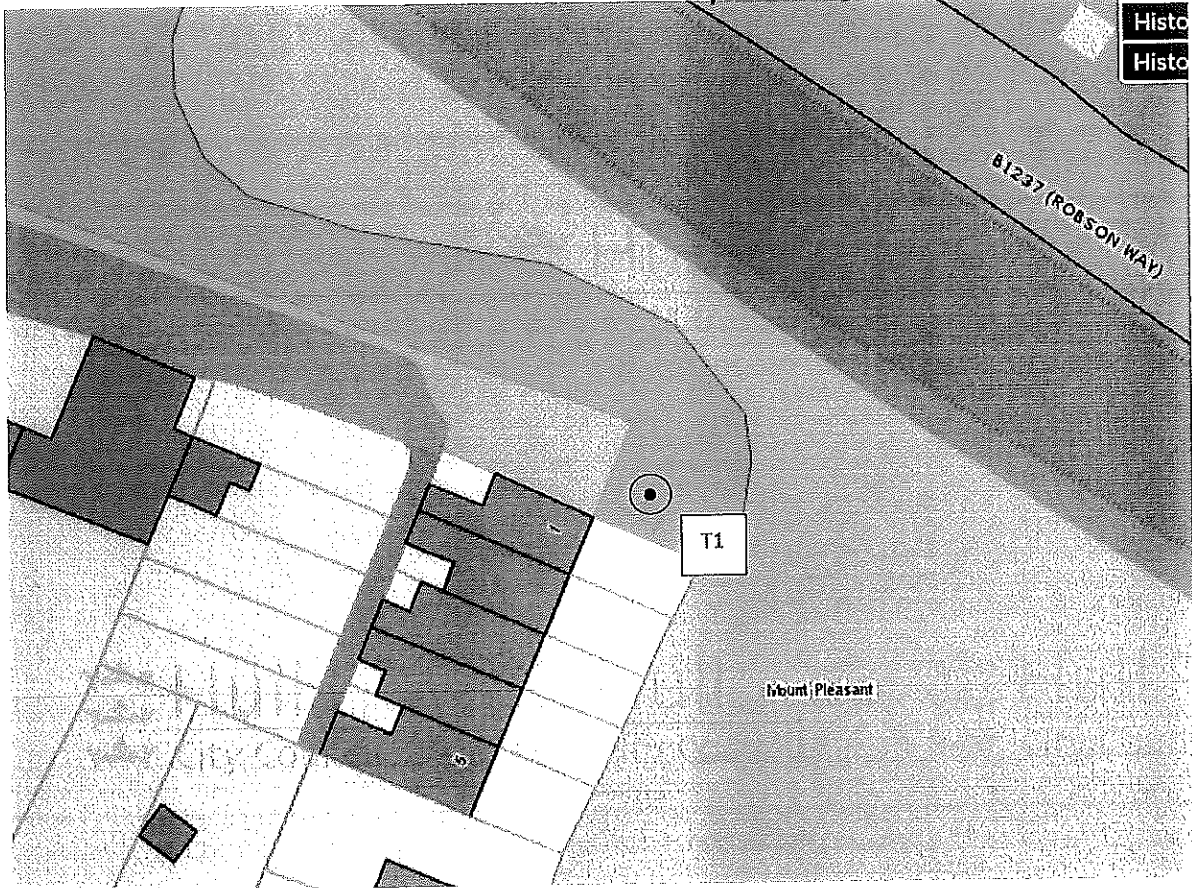


Scale: 1:1,250

Crown copyright and database rights [2011] Ordnance Survey [100023372]



TPO 249
1 MOUNT PLEASANT.



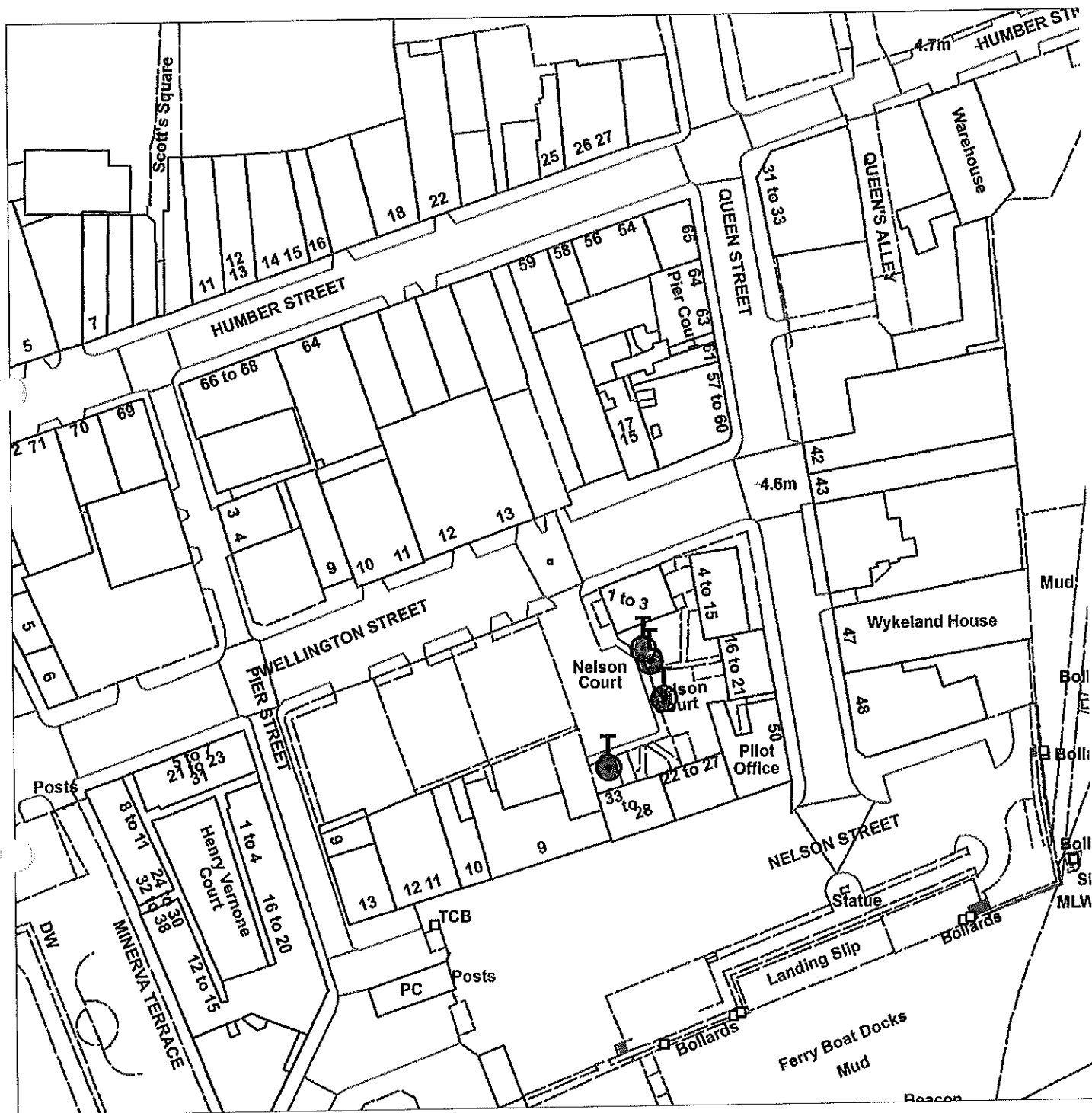
T1: Lime Tree

A mature specimen, which offers some amenity value to the Sutton Village Conservation Area.

TPO 110 Nelson Court



Not Set



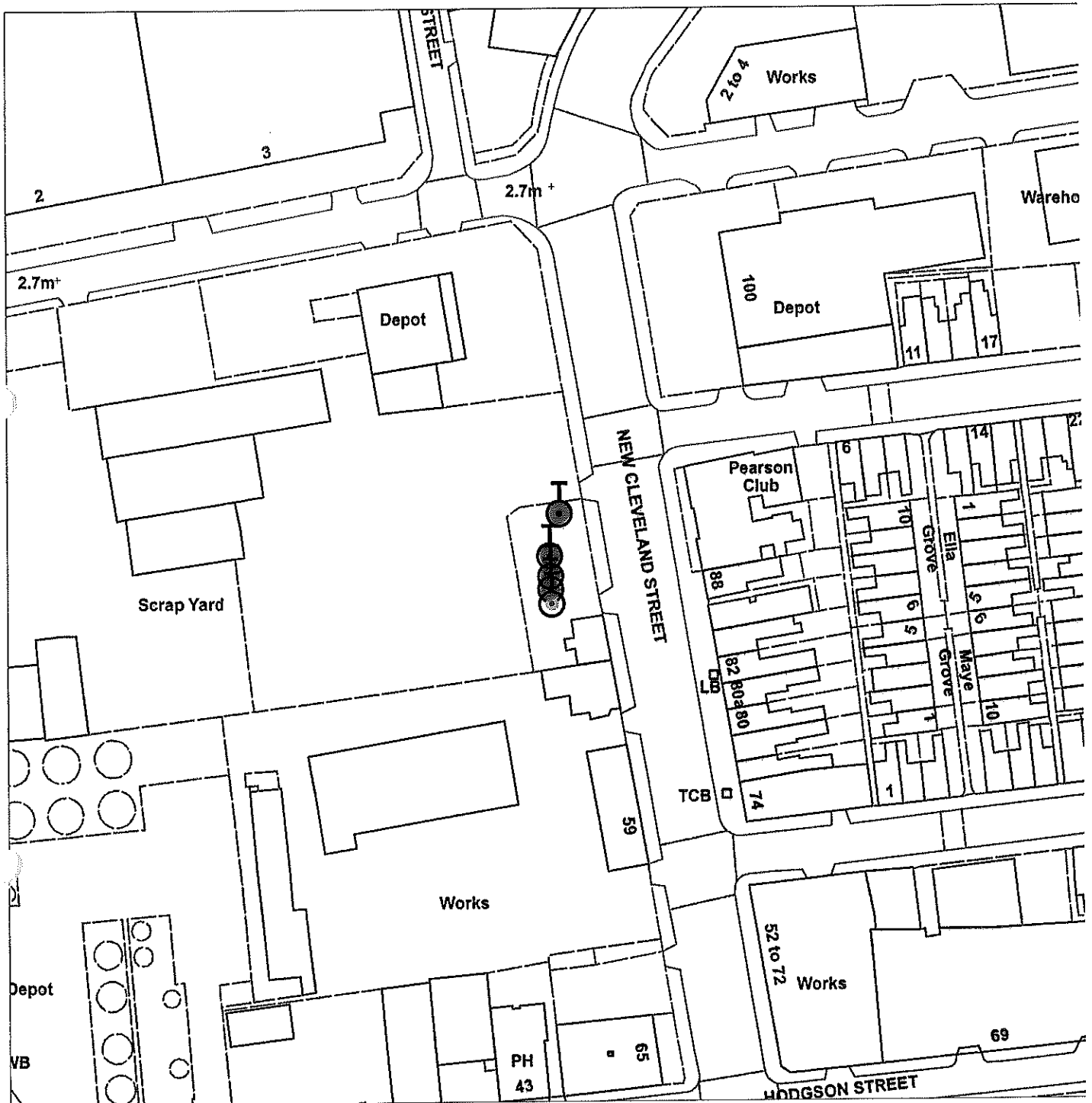
Scale : 1:1063

Organisation	Hull City Council
Department	Planning Department
	Not Set
Date	27 April 2015

TPO66 West Side of New Cleveland Street



Not Set



Scale : 1:1063

Organisation	Hull City Council
Department	Planning
	Not Set
Date	22 April 2015

TPO 103 12 Newland Park



Not Set



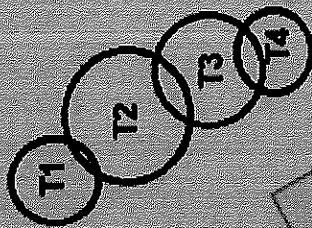
Scale : 1:1063

Organisation	Hull City Council
Department	Planning Department
	Not Set
Date	27 April 2015

TPO 255

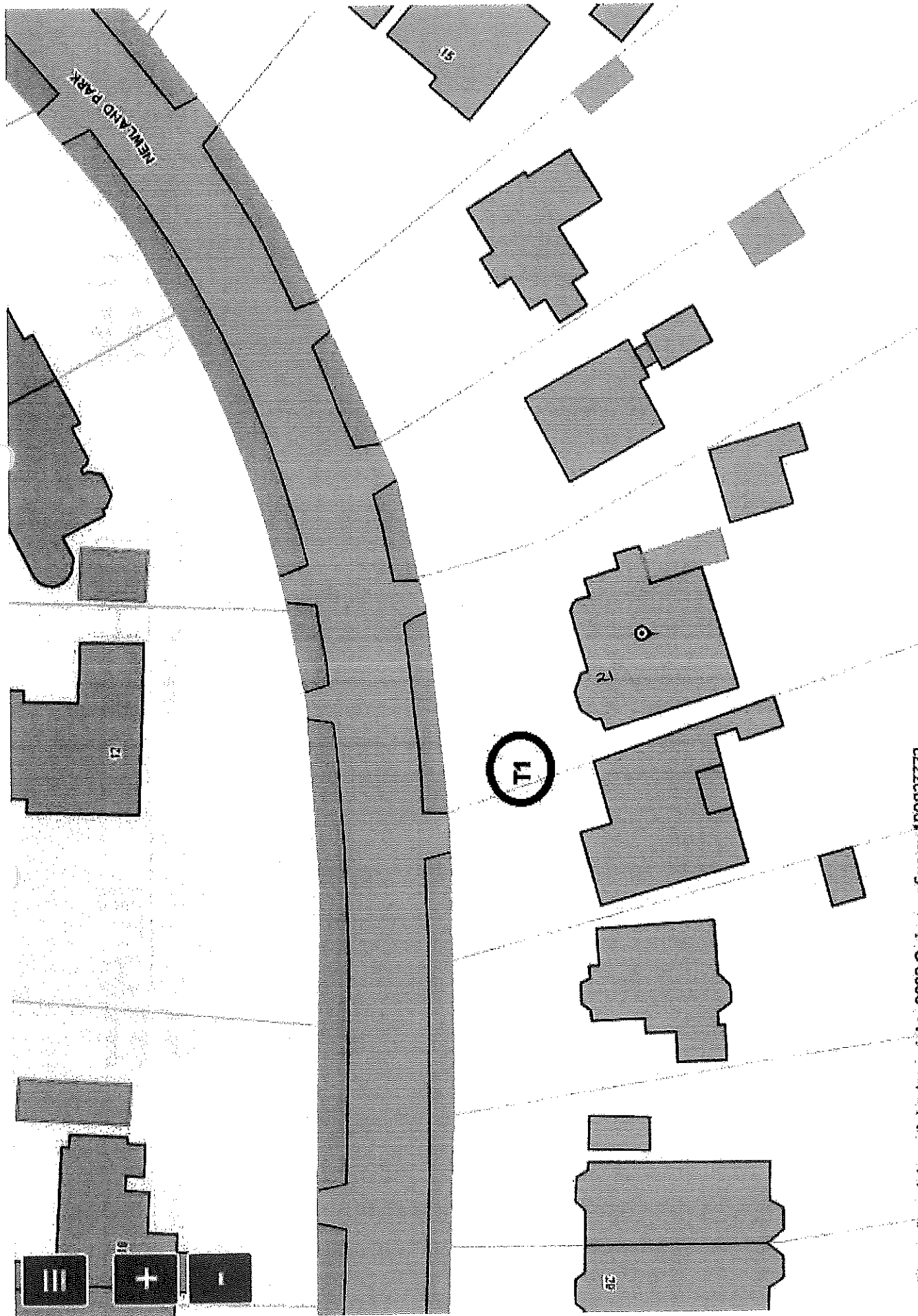
17 NEWLAND PARK

T1, T3 & T4 - Spruce to be felled
T2 - Spruce for TPO



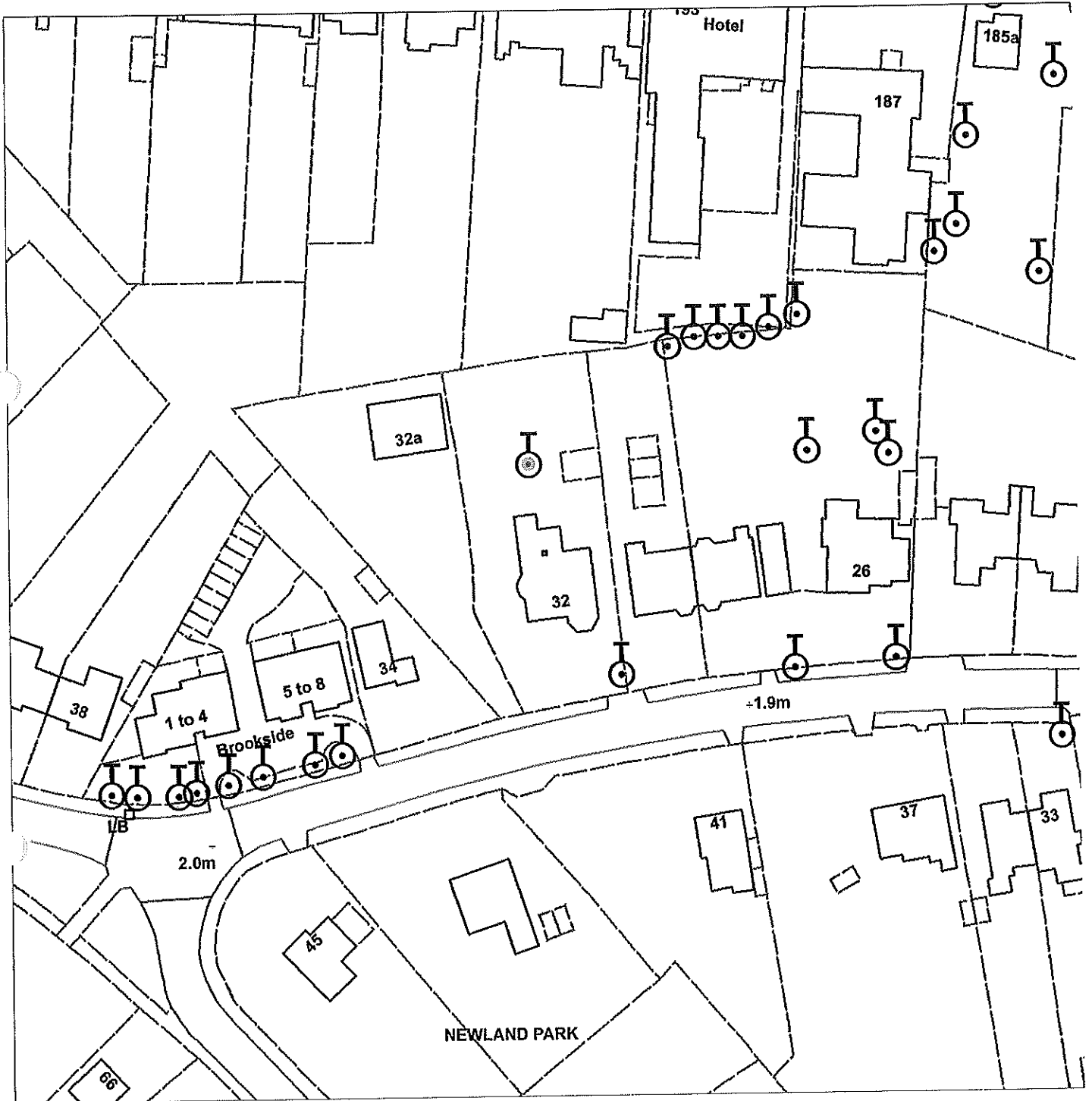
TPO 254

21 NEWLAND PARK



TPO 113 32 Newland Park

Not Set



Scale : 1:1063

Organisation	Hull City Council
Department	Planning Department
	Not Set
Date	27 April 2015

TPO 102 33 Newland Park



Not Set



Scale : 1:1063

Organisation	Hull City Council
Department	Planning Department
	Not Set
Date	27 April 2015

TPO16 34-36 Newland Park



Not Set

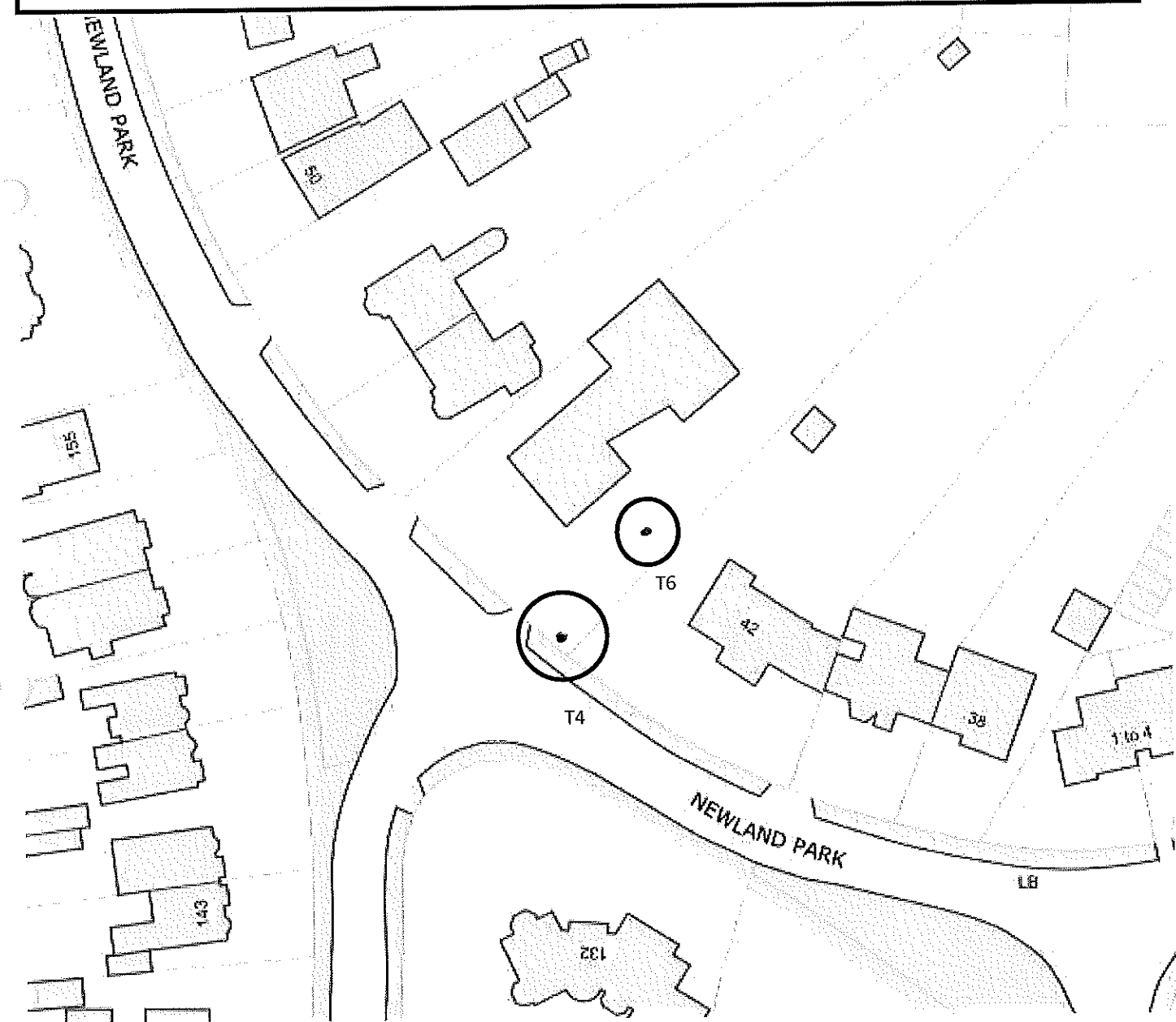


Scale : 1:1063

Organisation	Hull City Council
Department	Planning
	Not Set
Date	22 April 2015

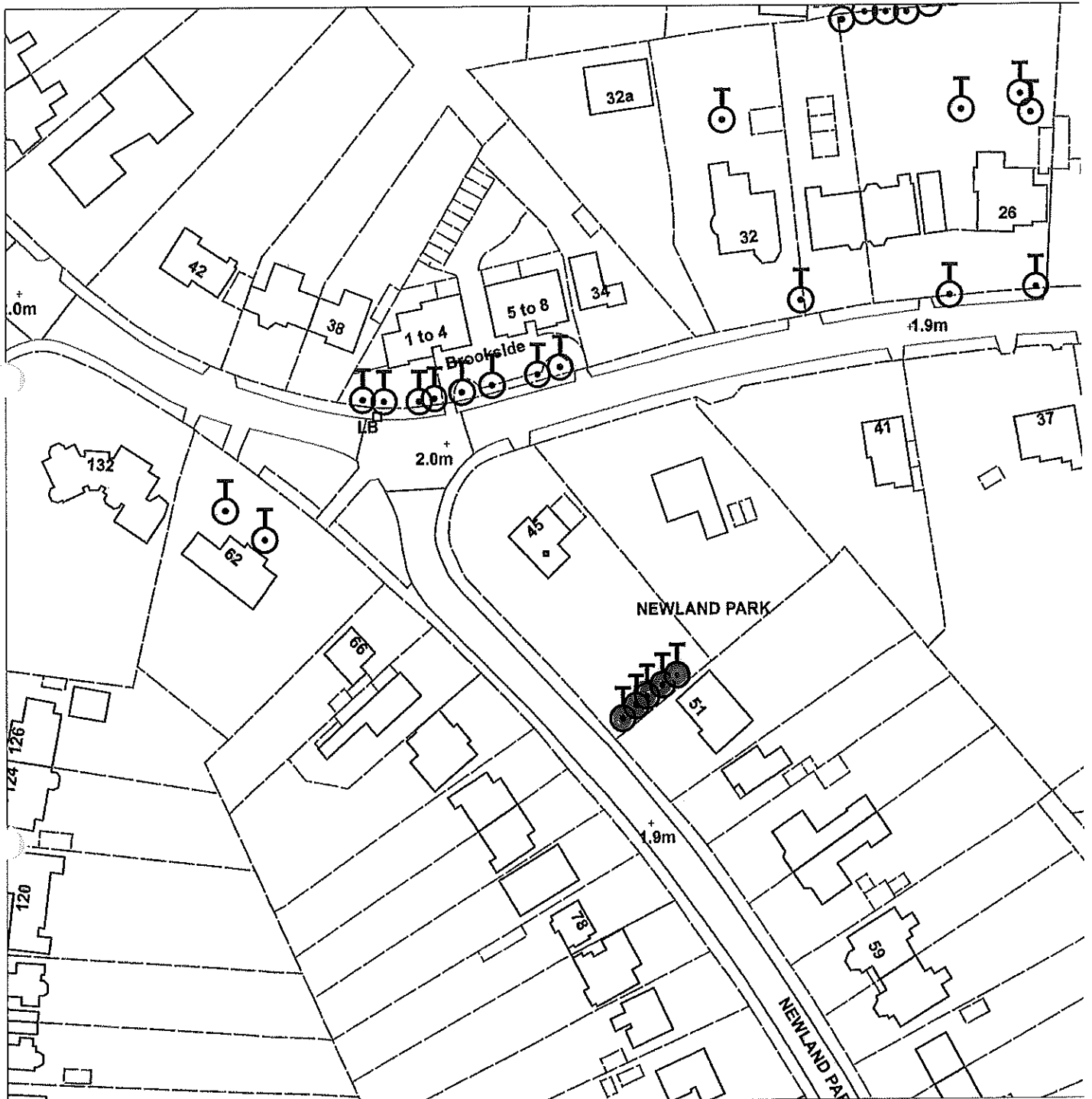
TPO No. 279

44 Newland Park, Hull



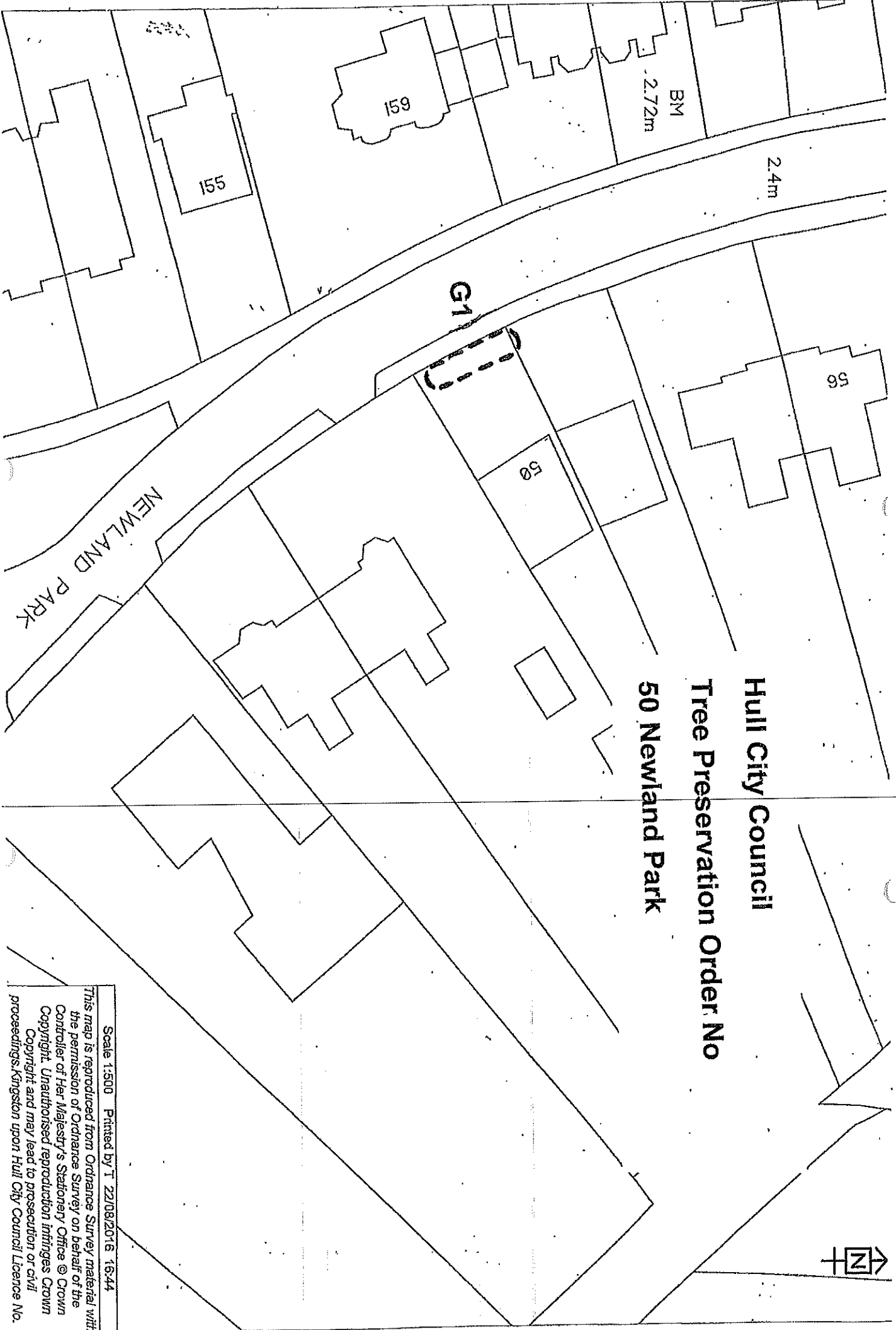
TPO 132 45 Newland Park

Not Set



Scale : 1:1248

Organisation	Hull City Council
Department	Planning Department
	Not Set
Date	27 April 2015



Hull City Council
Tree Preservation Order No
50 Newland Park



Scale 1:500 Printed by T 22/08/2016 16:44
 This map is reproduced from Ordnance Survey material with the permission of Ordnance Survey on behalf of the Controller of Her Majesty's Stationery Office © Crown Copyright. Unauthorised reproduction infringes Crown Copyright and may lead to prosecution or civil proceedings. Kingston upon Hull City Council Licence No.

TPO 322 – 50 Newland Park, Hull. HU5 2DW




50 Newland Park Hull City Council

N Scale: 1:500

(c) Crown Copyright and database rights 2026 Ordnance Survey AC0000849994

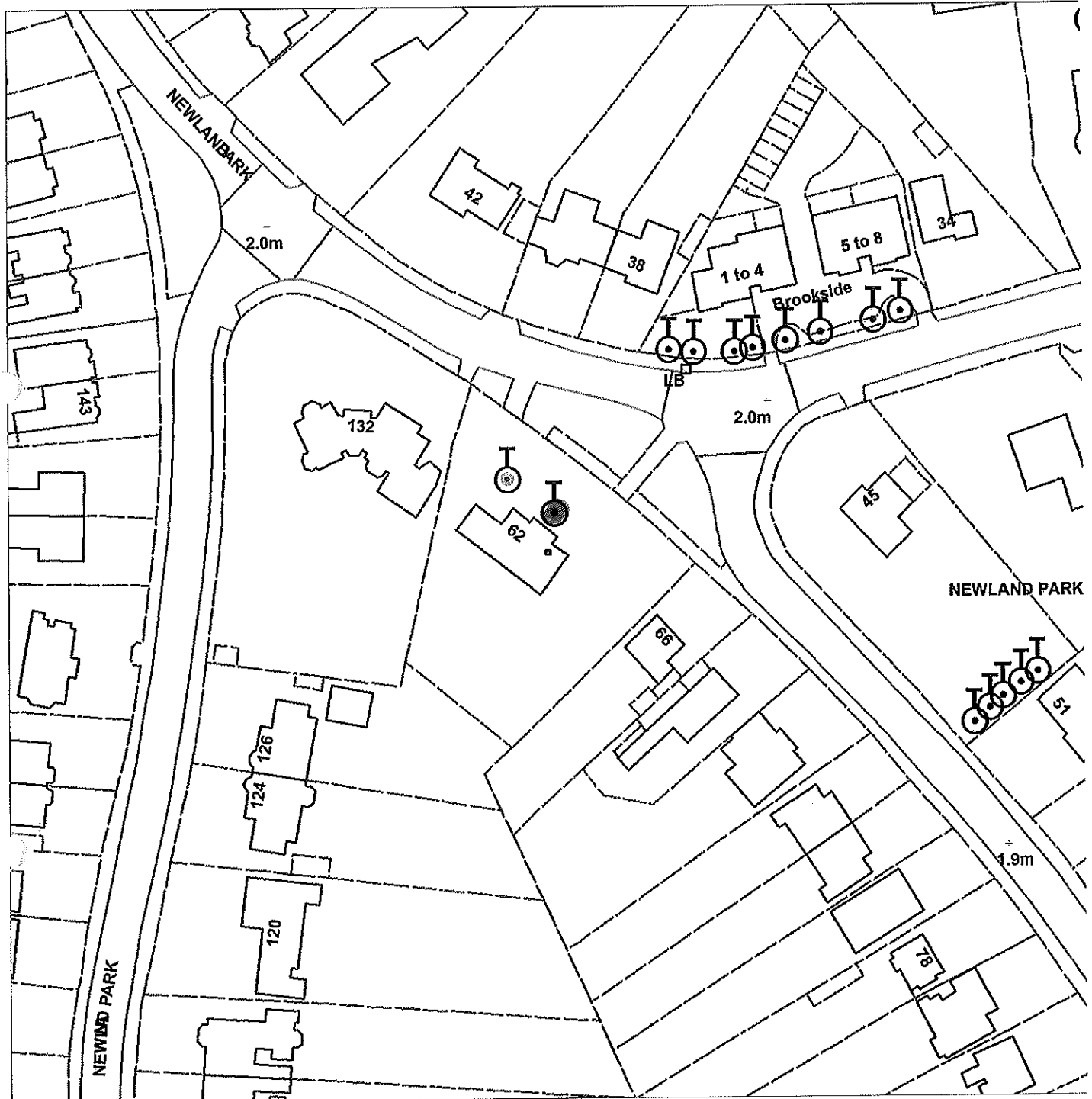
Printed on: 2026-06-26 09:57:41 by lelein@HULLCC



TPO 100 62 Newland Park



Not Set



Scale : 1:1063

Organisation	Hull City Council
Department	Planning Department
	Not Set
Date	27 April 2015

TPO 164 65 Newland Park

Not Set

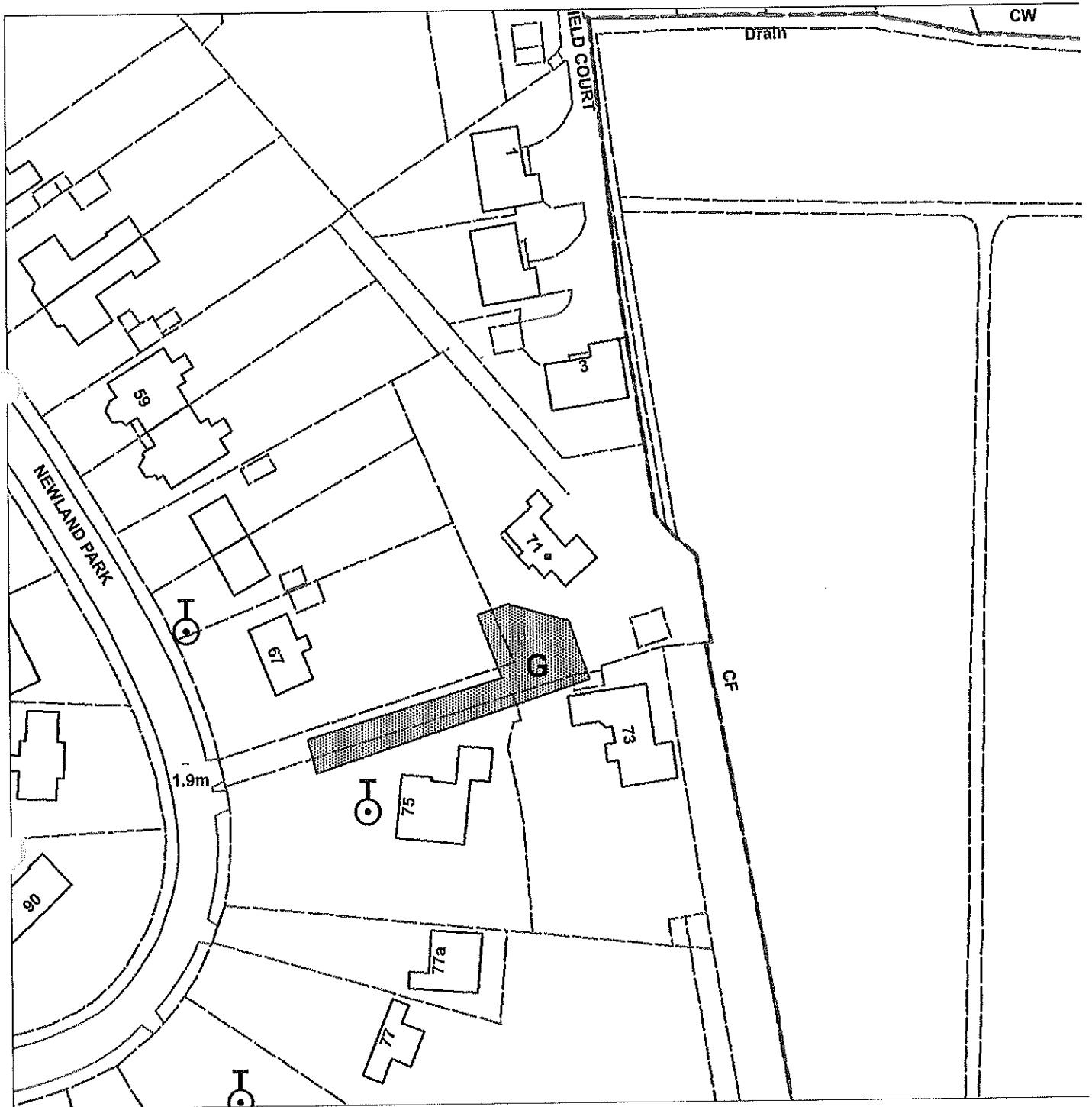


Scale : 1:1248

Organisation	Hull City Council
Department	Planning Department
	Not Set
Date	27 April 2015

TPO89 71 Newland Park

Not Set

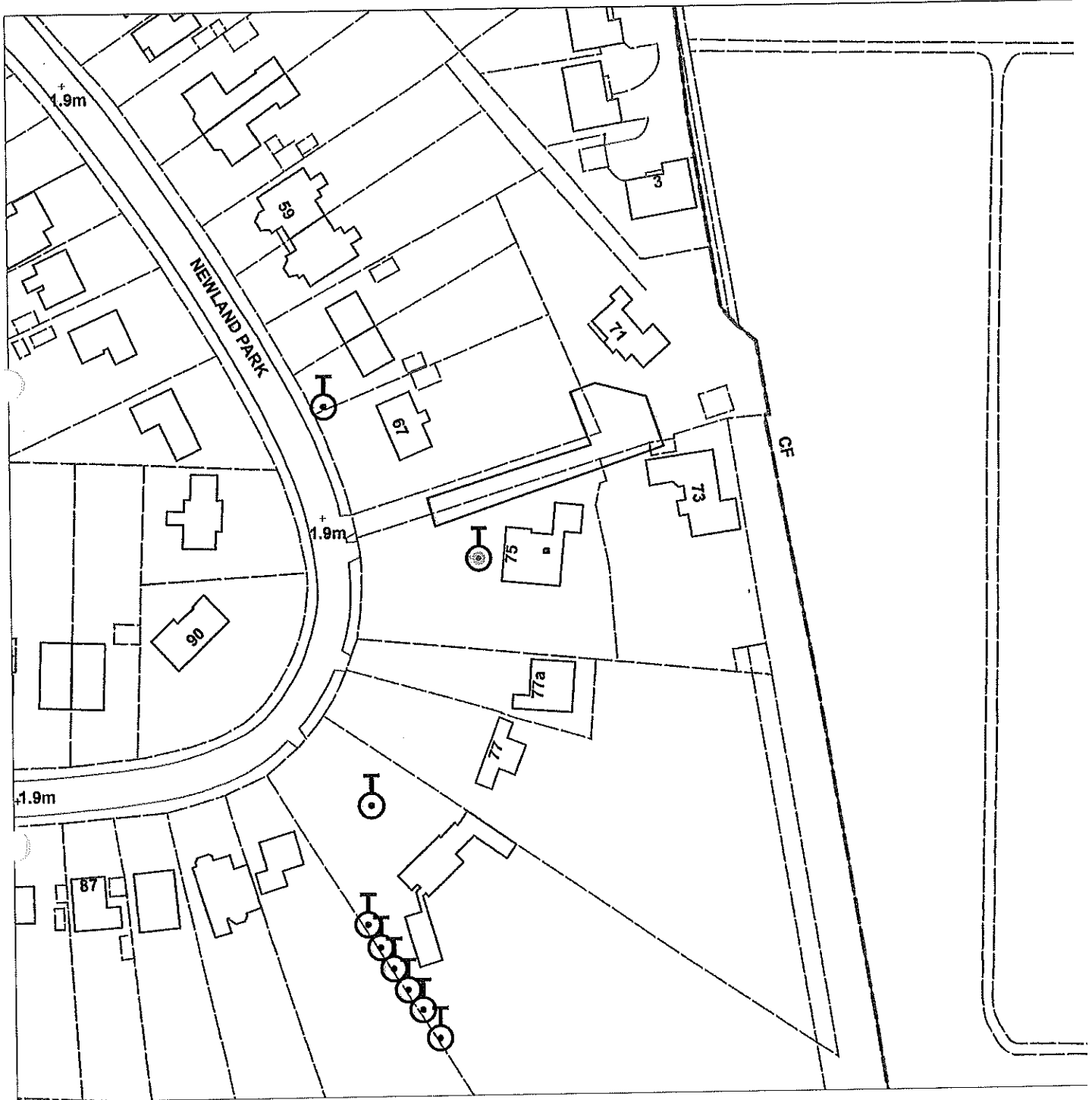


Scale : 1:1063

Organisation	Hull City Council
Department	Planning
	Not Set
Date	24 April 2015

TPO 136 75 Newland Park

Not Set



Scale : 1:1248

Organisation	Hull City Council
Department	Planning Department
	Not Set
Date	27 April 2015

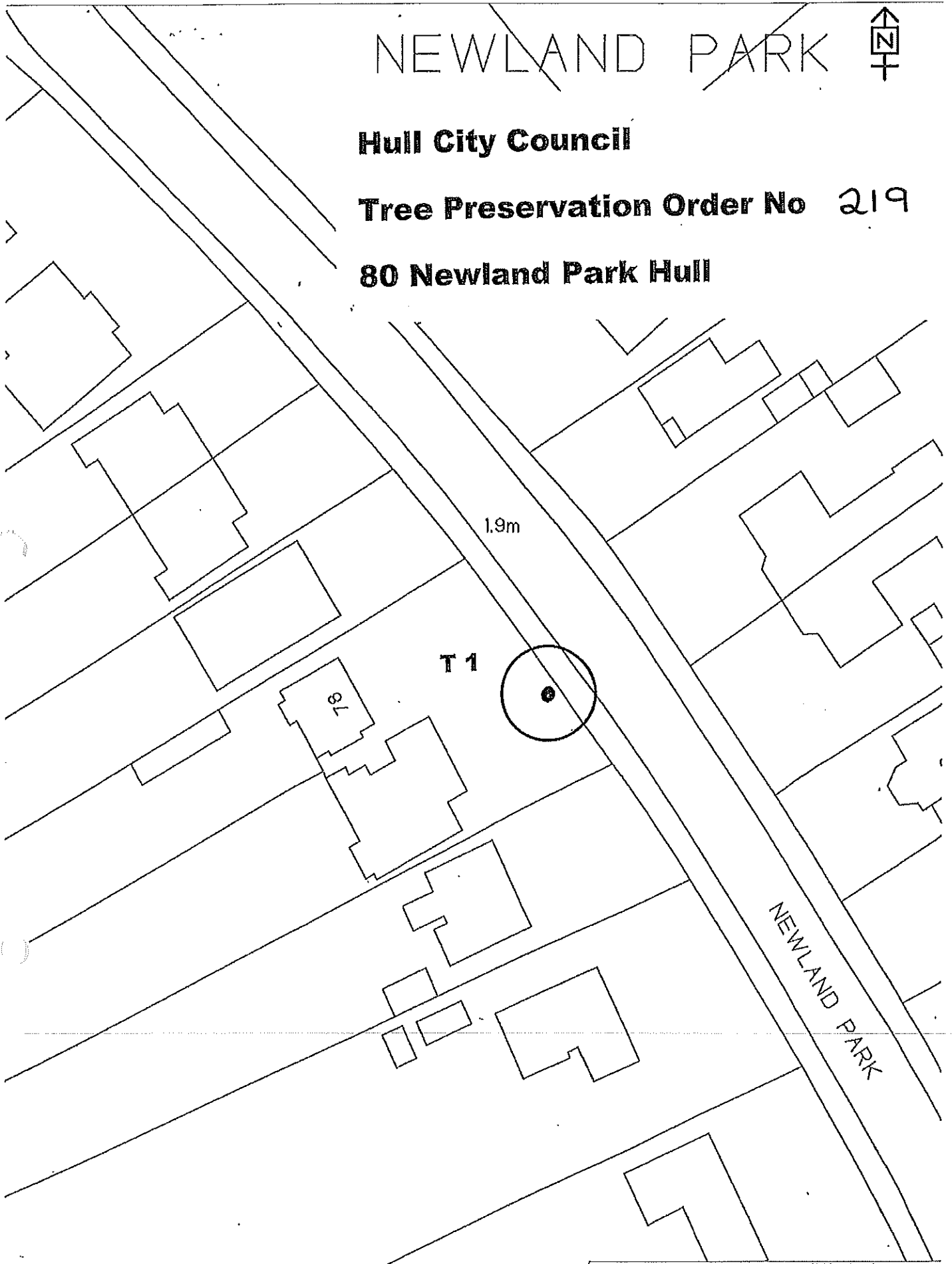
NEWLAND PARK



Hull City Council

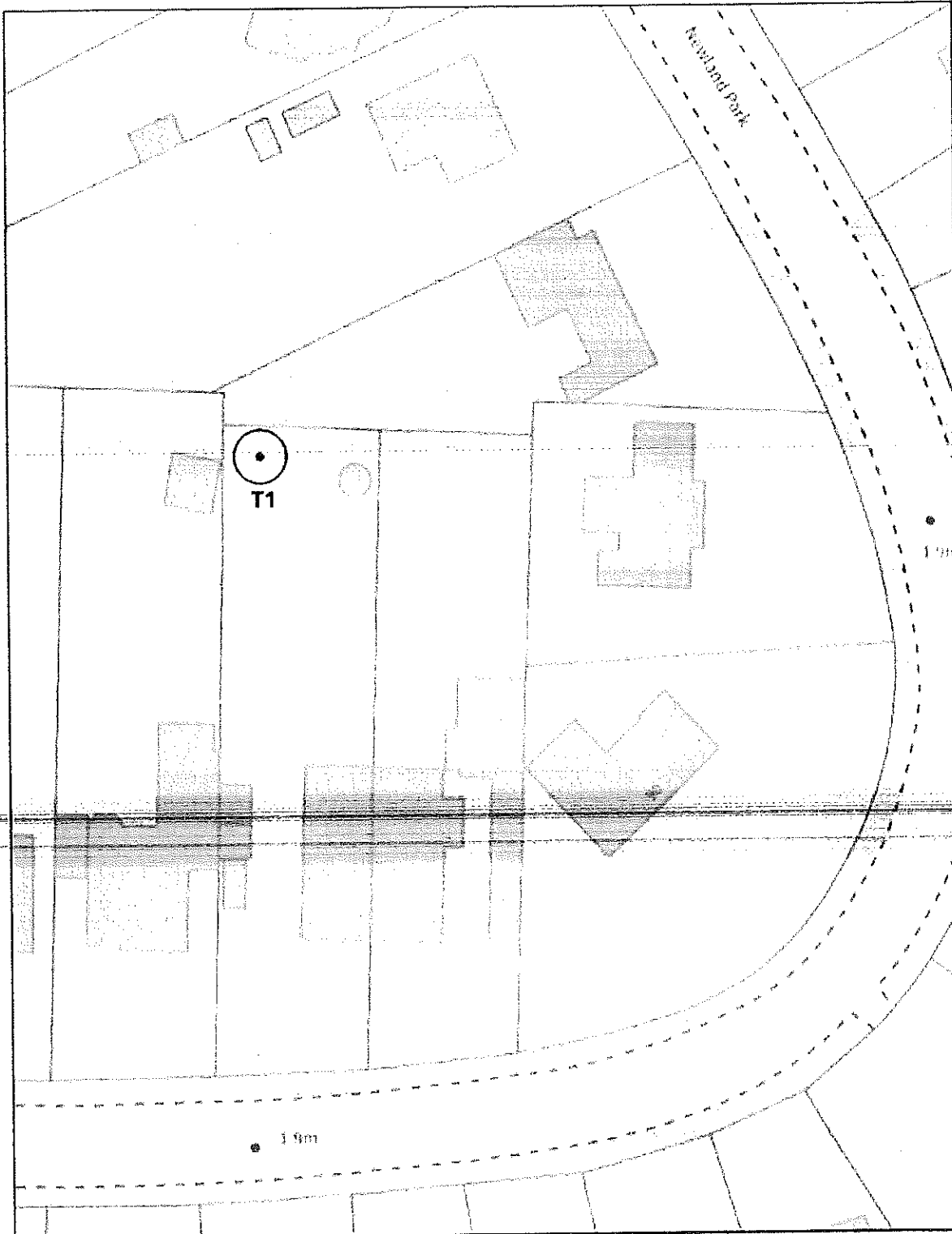
Tree Preservation Order No 219

80 Newland Park Hull




Scale 1:500 Printed by T 08/11/2016 16:42

This map is reproduced from Ordnance Survey material with the permission of Ordnance Survey on behalf of the Controller of Her Majesty's Stationery Office © Crown Copyright. Unauthorised reproduction infringes Crown Copyright and may lead to prosecution or civil proceedings. Kingston upon Hull City Council Licence No. 100023372 2013



94 Newland Park  **Hull**
City Council

 Scale: 1:500

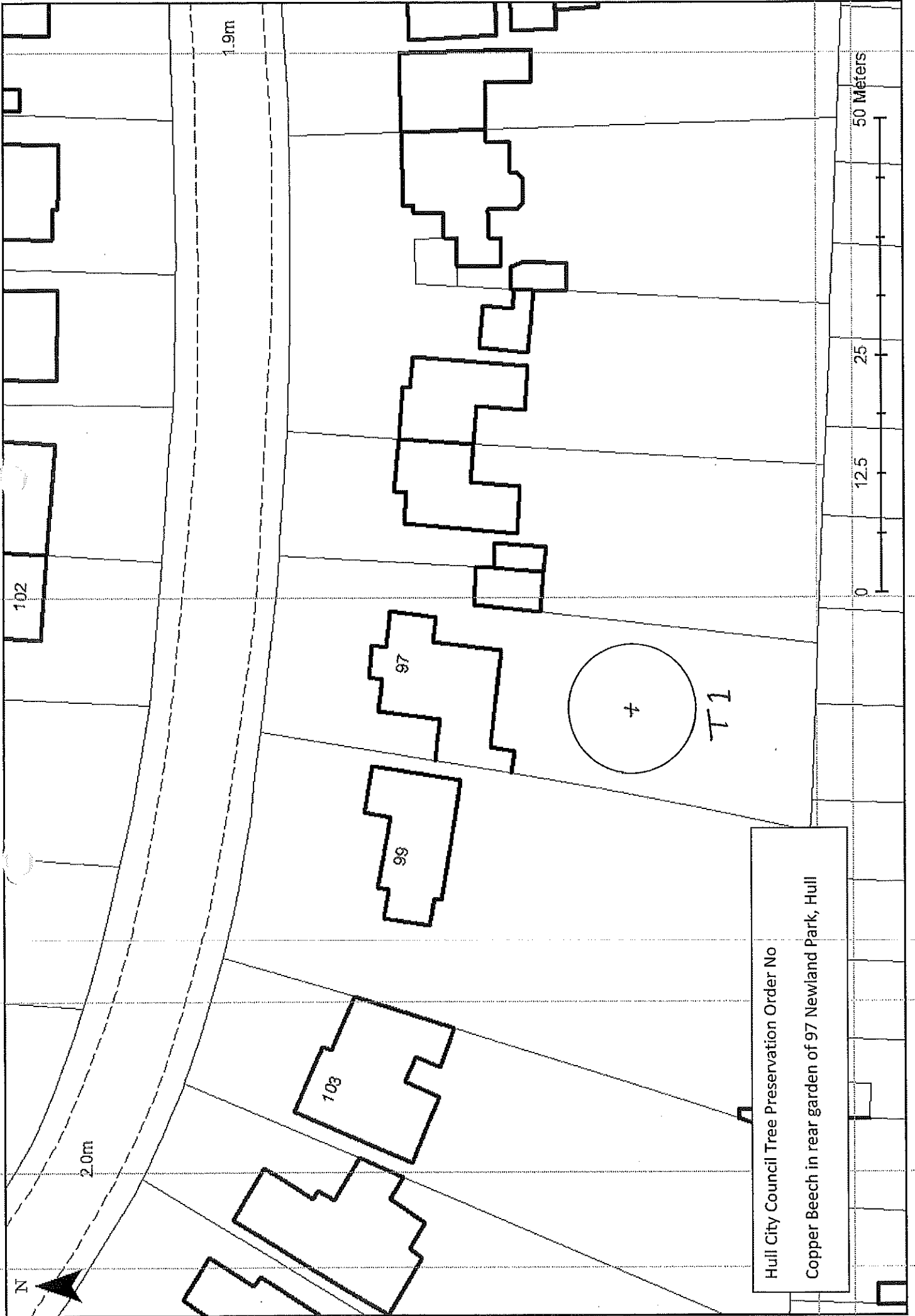
(c) Crown Copyright and database rights 2025 Ordnance Survey AC0000849994

Printed on: 2025-12-12 11:34:41 by telein@HULLCC



TPO 311 - 94 Newland Park

TPO 218 97 NEWLAND PARK.

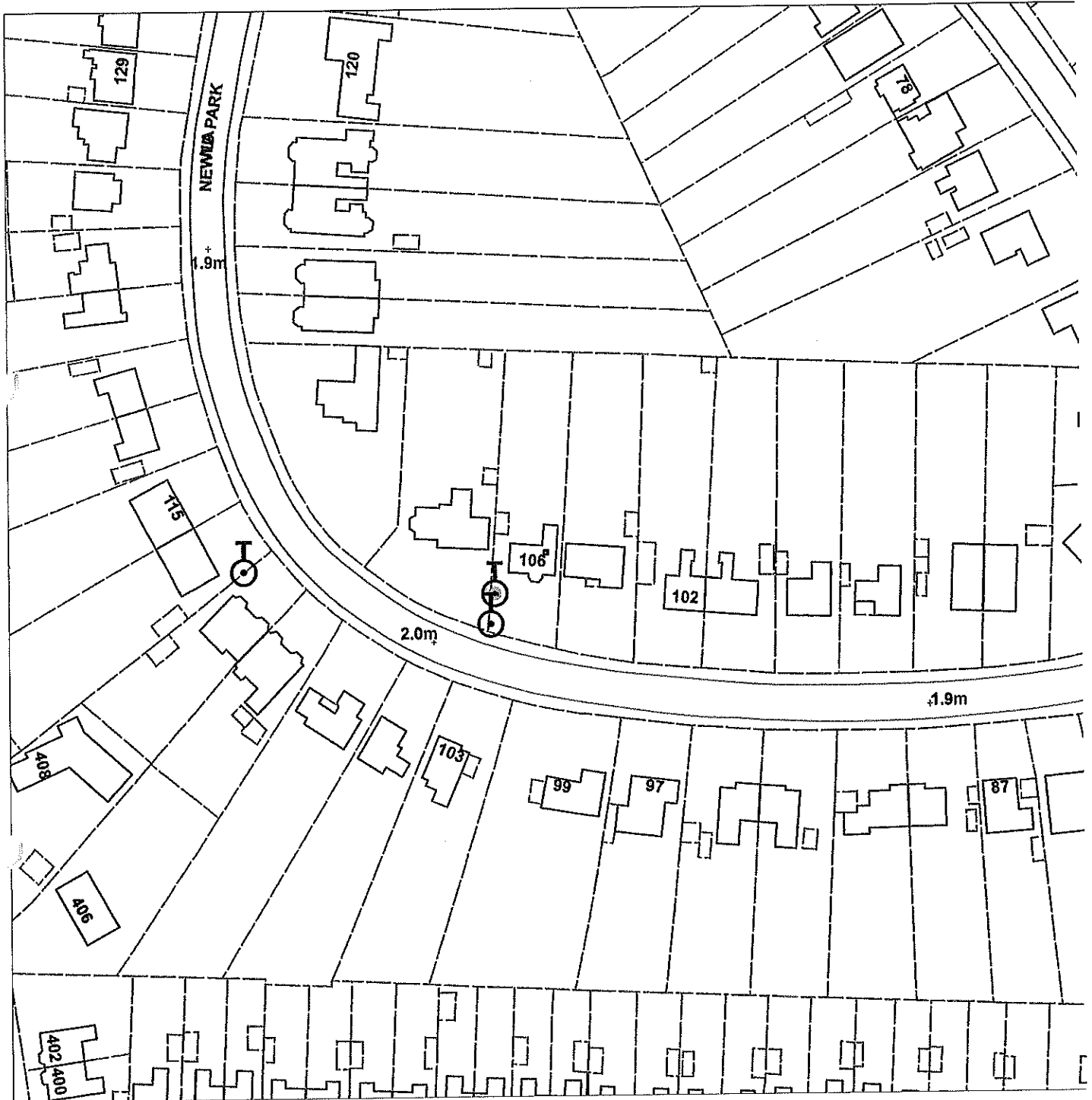


Hull City Council Tree Preservation Order No
Copper Beech in rear garden of 97 Newland Park, Hull

TPO 141 106 Newland Park



Not Set




Scale : 1:1248

Organisation	Hull City Council
Department	Planning Department
	Not Set
Date	27 April 2015

TPO 315 110 Newland Park.



110 Newland Park  **Hull**
City Council

 N Scale: 1:500

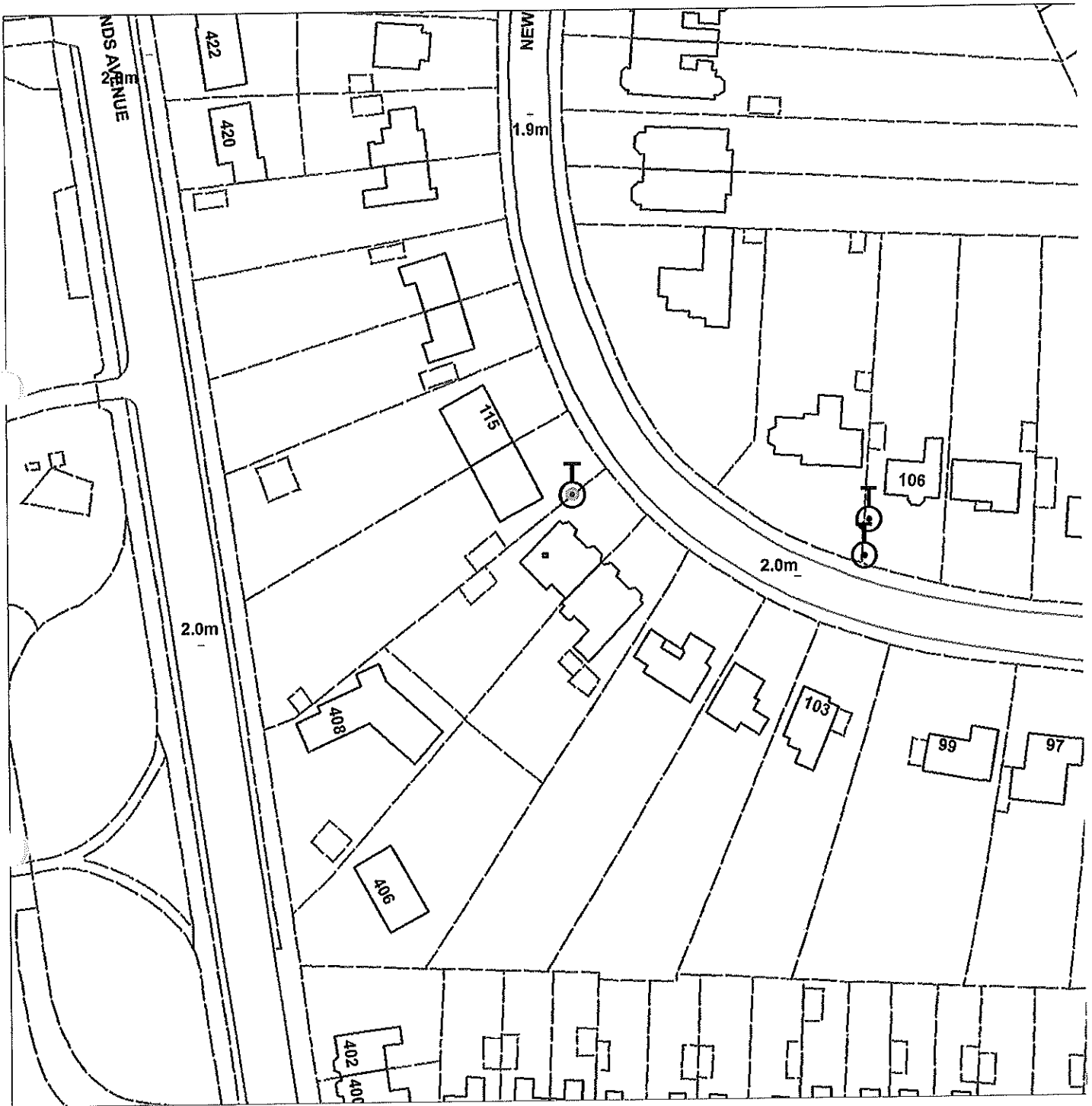
(c) Crown Copyright and database rights 2026 Ordnance Survey AC0000849994

Printed on: 2026-03-18 11:58:00 by lelein@HULLCC



TPO 99 111 Newland Park

Not Set



Scale : 1:1063

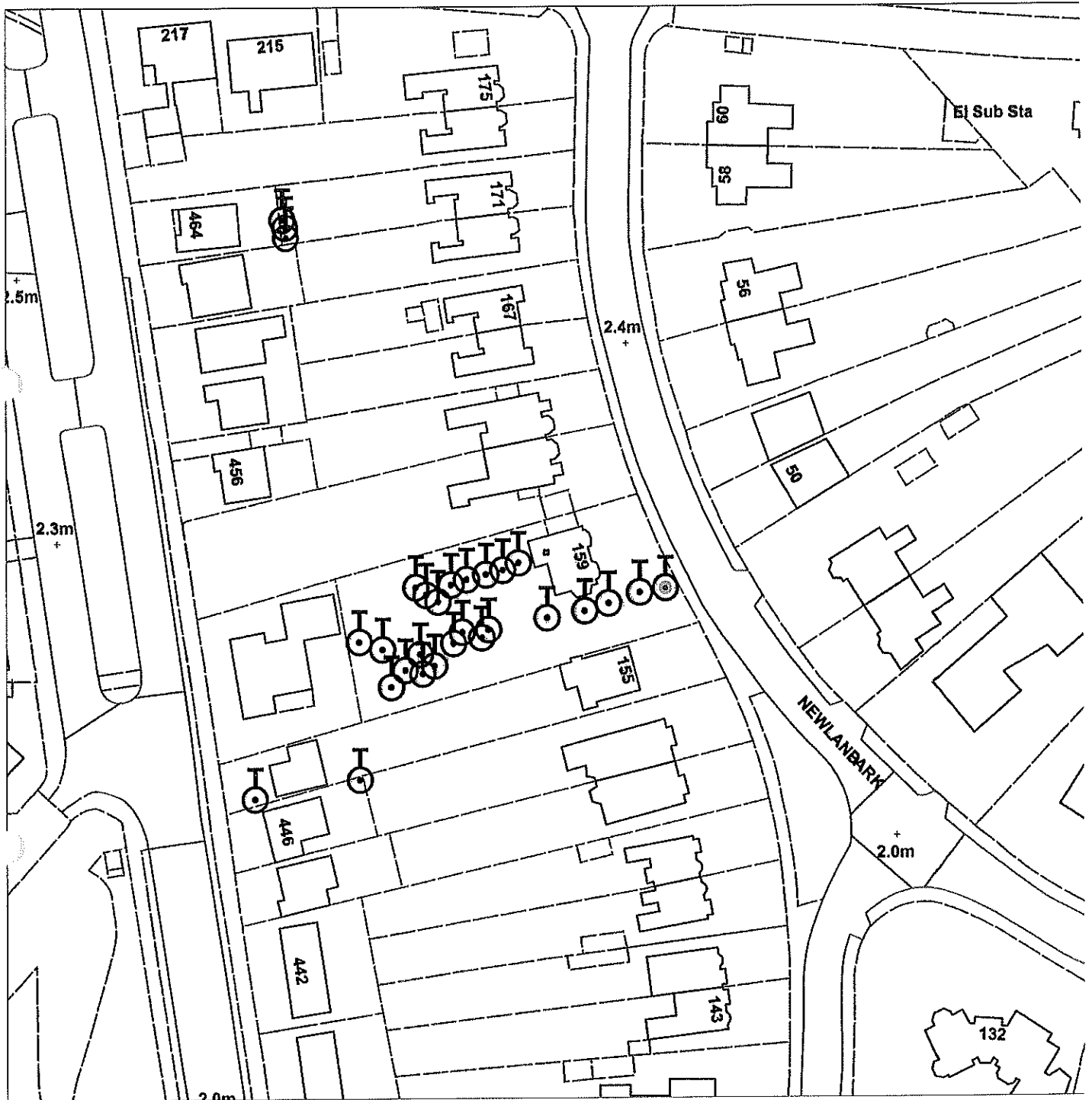
Organisation	Hull City Council
Department	Planning Department
	Not Set
Date	27 April 2015

159

TPO29 Newland Park



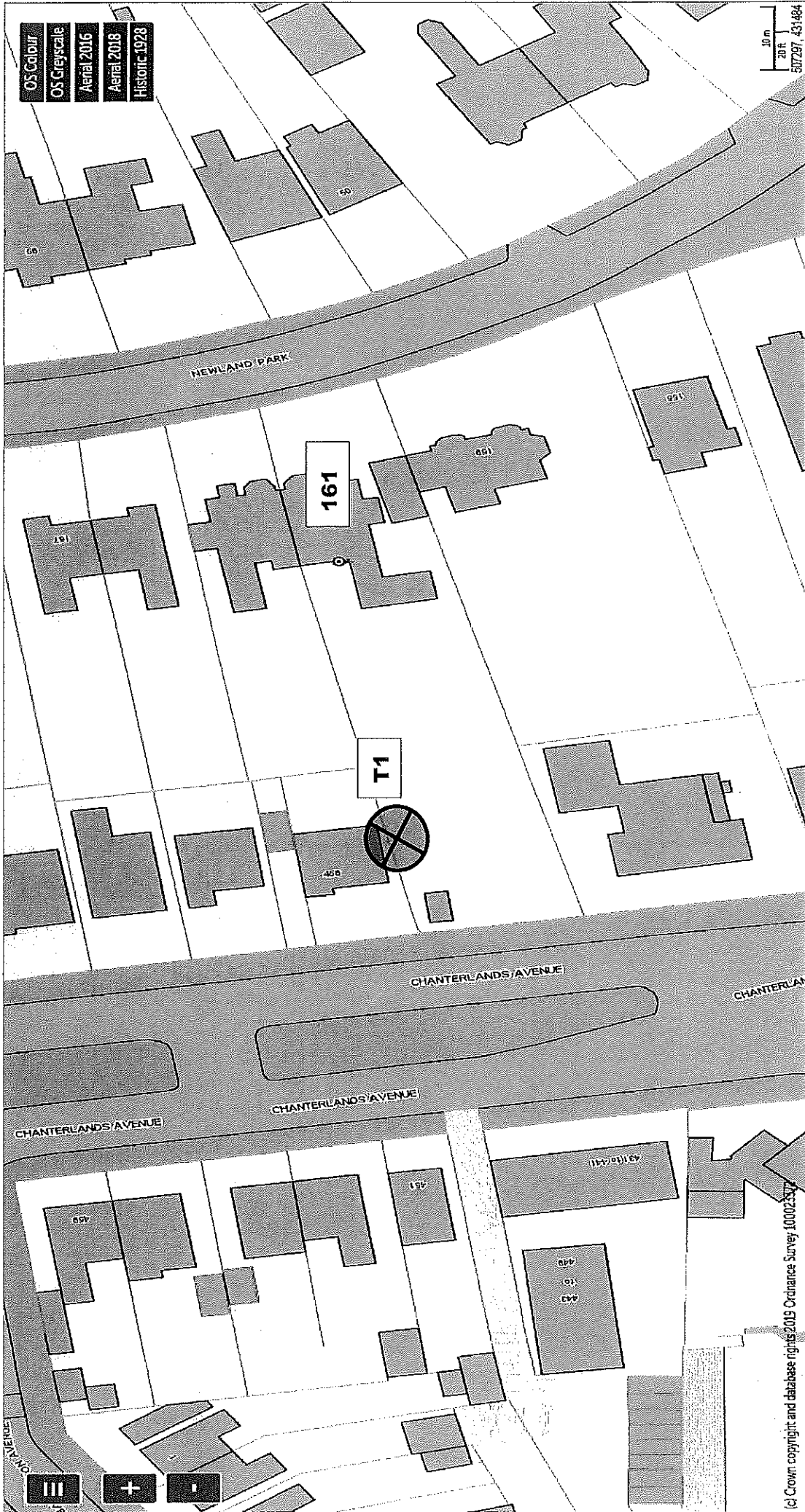
Not Set



Scale : 1:1063

Organisation	Hull City Council
Department	Planning Department
	Not Set
Date	22 April 2015

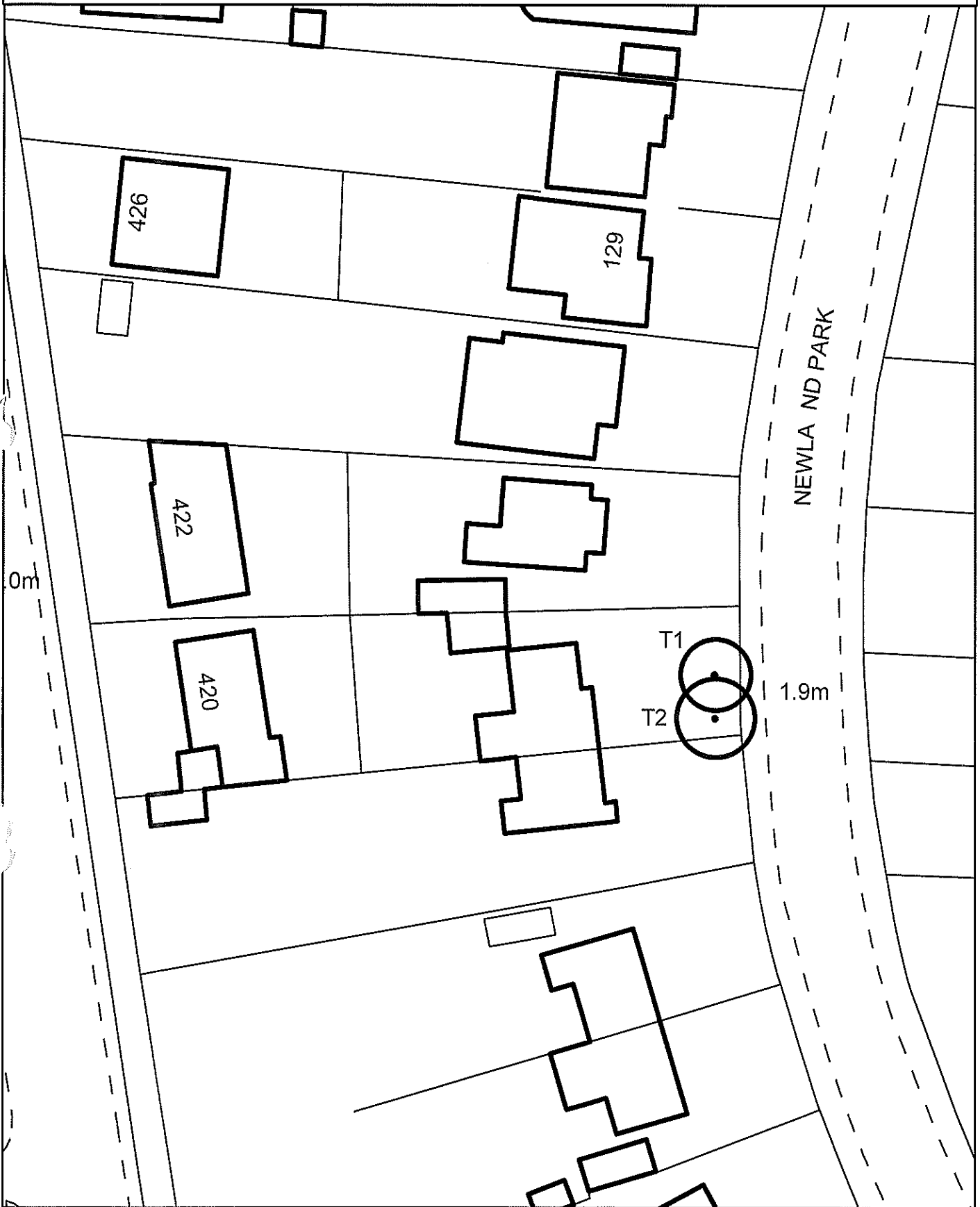
161 Newland Park, Kingston Upon Hull, HU5 2DX




123 Newland Park

Tree Preservation Order No. 208

T1 = Purple Leaved Cherry Plum T2 = Silver Birch

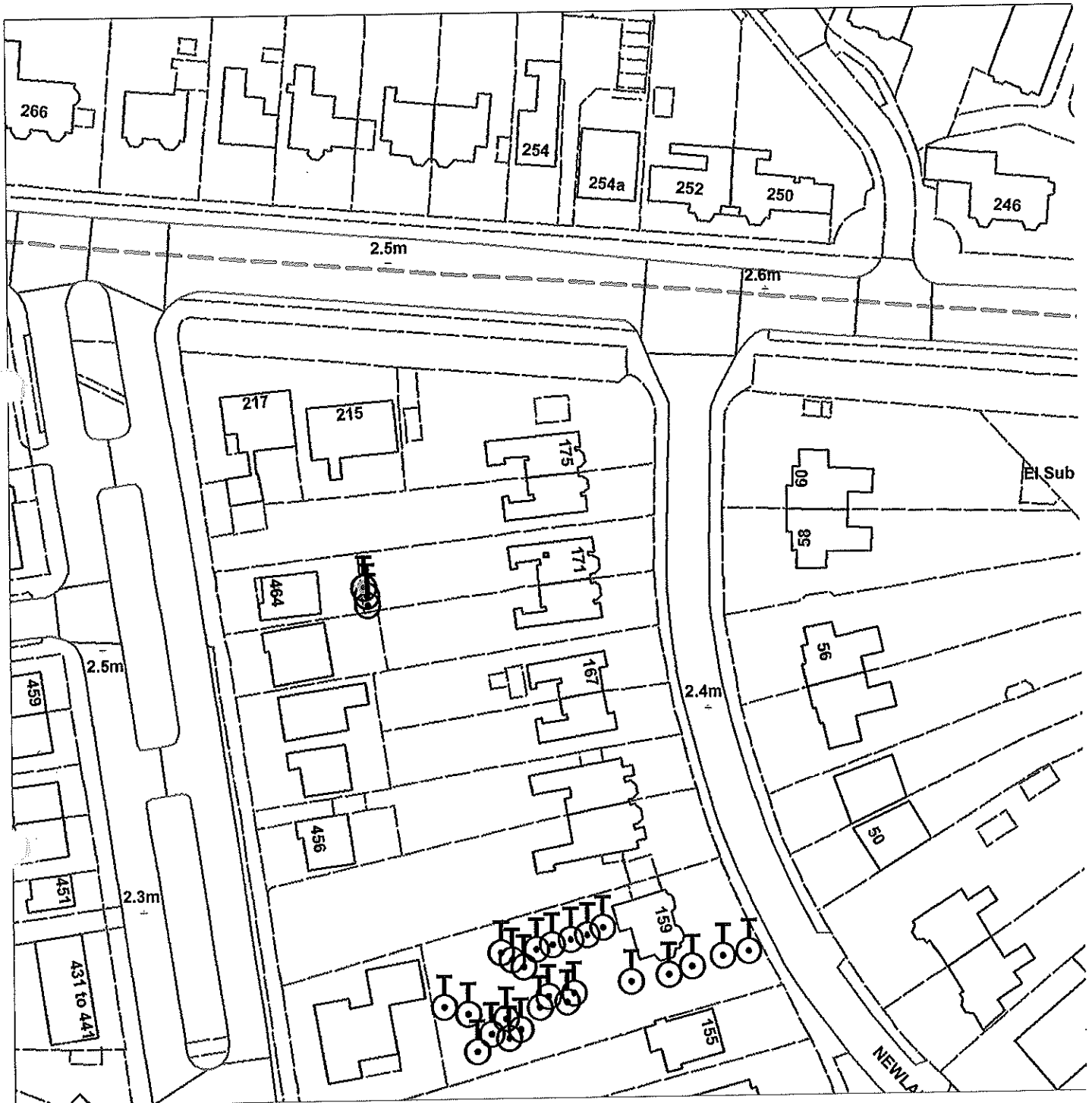


Scale: 1:500



TPO 106 171 Newland Park

Not Set

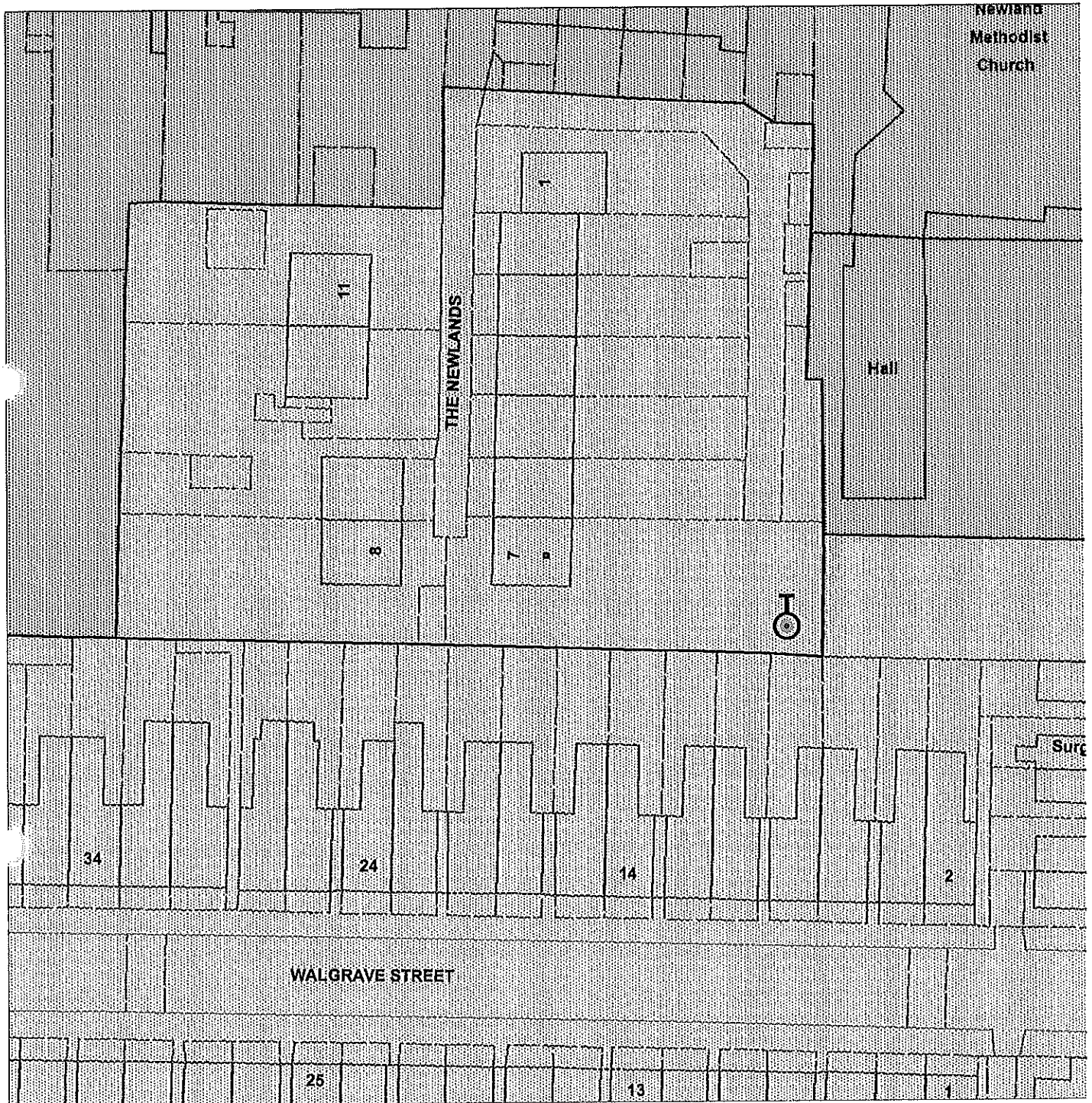


Scale : 1:1063

Organisation	Hull City Council
Department	Planning Department
	Not Set
Date	27 April 2015

TPOD 7 The Newlands

Not Set



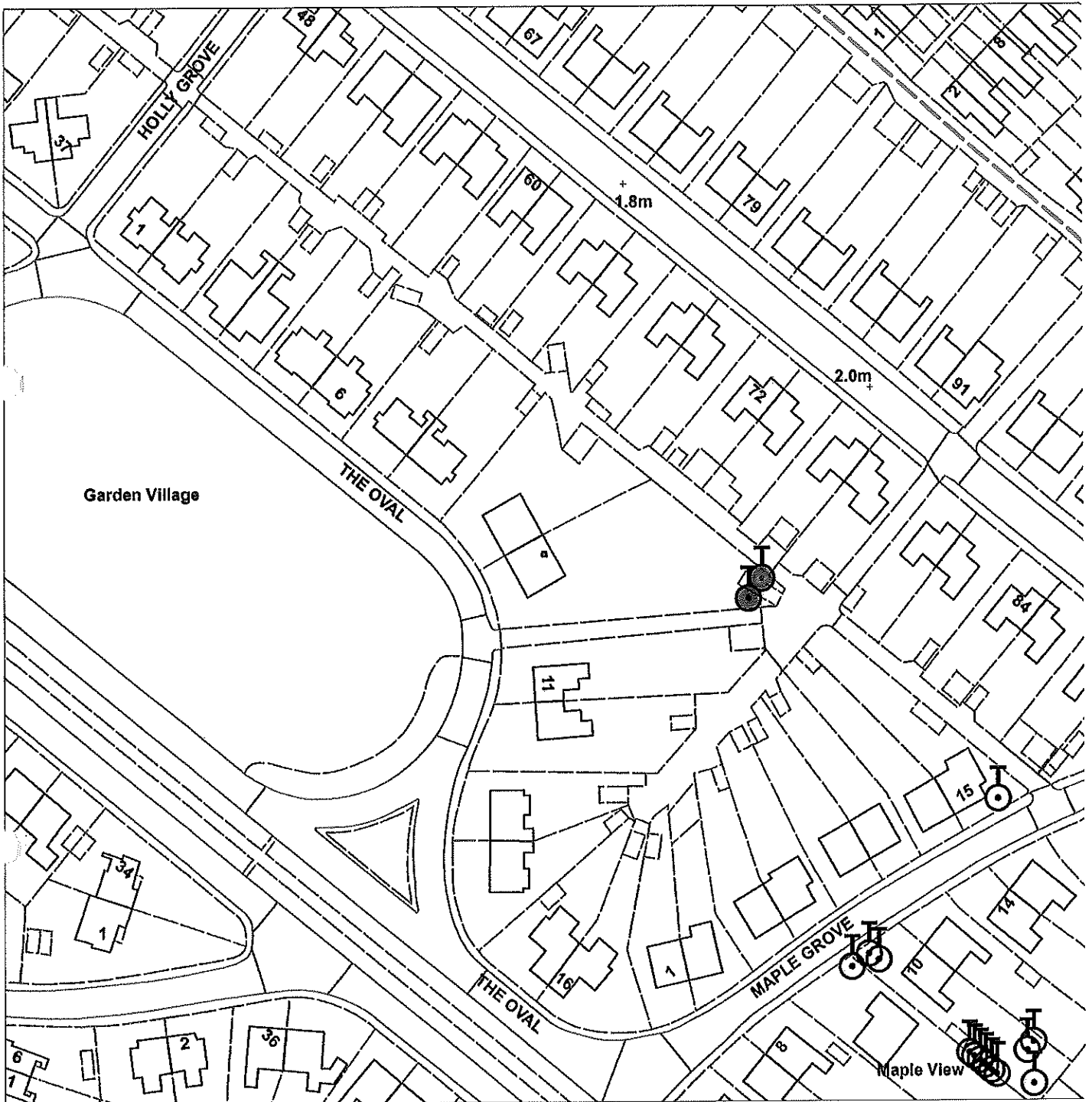
Scale : 1:531

Organisation	Hull City Council
Department	Planning
	Not Set
Date	28 April 2015

TPO 146 10 The Oval



Not Set



Scale : 1:1248

Organisation	Hull City Council
Department	Planning Department
	Not Set
Date	27 April 2015

TPO 170 24 Oxford Violet

Not Set



Scale : 1:1248

Organisation	Hull City Council
Department	Planning Department
	Not Set
Date	27 April 2015